DEMOLITION PLANS	
SHEET NO.	DESCRIPTION
1	TITLE SHEET
2	DEMOLITION PLAN PARCEL 1 (RESORT PROPERTIES)

IDAHO
TRANSPORTATION DEPARTMENT

INTERMEDIATE DESIGN REVIEW PACKAGE

US-95, SANDPOINT NORTH & SOUTH

FEDERAL AID PROJECT NO. DHP-HN-IR-CM-F-5116(068)

KEY NO. 1729

BONNER COUNTY

SEPTEMBER 2004

SCALES IN METERS

HORIZONTAL 0 METERS

VERTICAL 0 METERS

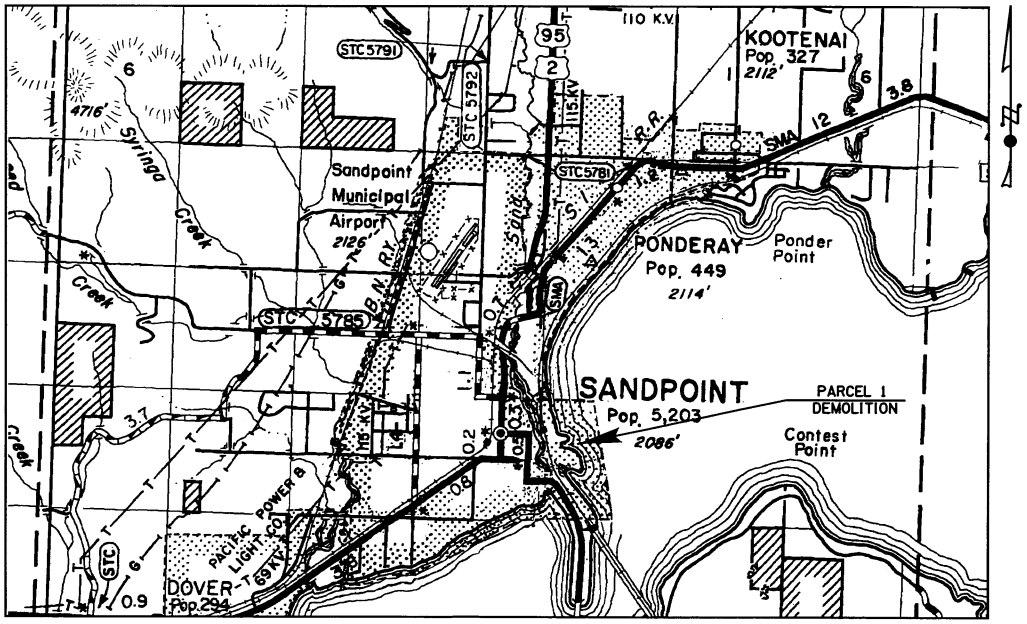

VICINITY MAP SCALES

0 1 2 kilometers

1 ½ 0 1 2 MILES

POPULATIONS: 1990 U.S. CENSUS

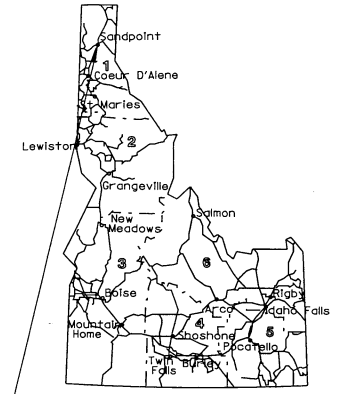

DHP-HN-IR-CM-F-5116(068)
US-95, SANDPOINT NORTH & SOUTH
M.P. 473.5 TO M.P. 475 Bk = 476.01 Ah
SEGMENT CODE 1540
PROJECT TRACKING: BEGIN M.P. 468.15
END M.P. 477.36

DESIGN DESIGNATION		
U.S. 95		
ADT	2000	8338(est)
ADT	2024	21,370
DHV	2000	834(est)
DHV	2024	2137
D	40/60	
V	80 km/hr	
TRUCKS:		
ADT	2000	18%
ADT	2024	18%
DHV	2000	18%
DHV	2024	18%

NOT APPROVED
PRELIMINARY
FOR CONSTRUCTION

REVISIONS			
NO.	DATE	BY	DESCRIPTION

THE DIMENSIONS SHOWN ON THE PLANS SHALL BE ATTAINED WITHIN LIMITS OF PRECISION THAT GOOD CONSTRUCTION PRACTICES WILL PERMIT

SCALES SHOWN ARE FOR 279 x 432 mm PRINTS ONLY

CADD FILE NAME 1729t1t02.dgn

DRAWING DATE: SEPTEMBER 2004

IDAHO TRANSPORTATION DEPARTMENT

PROJECT NO. DHP-HN-IR-CM-F-5116(068)

TITLE SHEET
US-95, SANDPOINT NORTH & SOUTH
DEMOLITION PLANS

metric

COUNTY BONNER

KEY NUMBER 1729

SHEET 1 OF 2

$$FILE$$

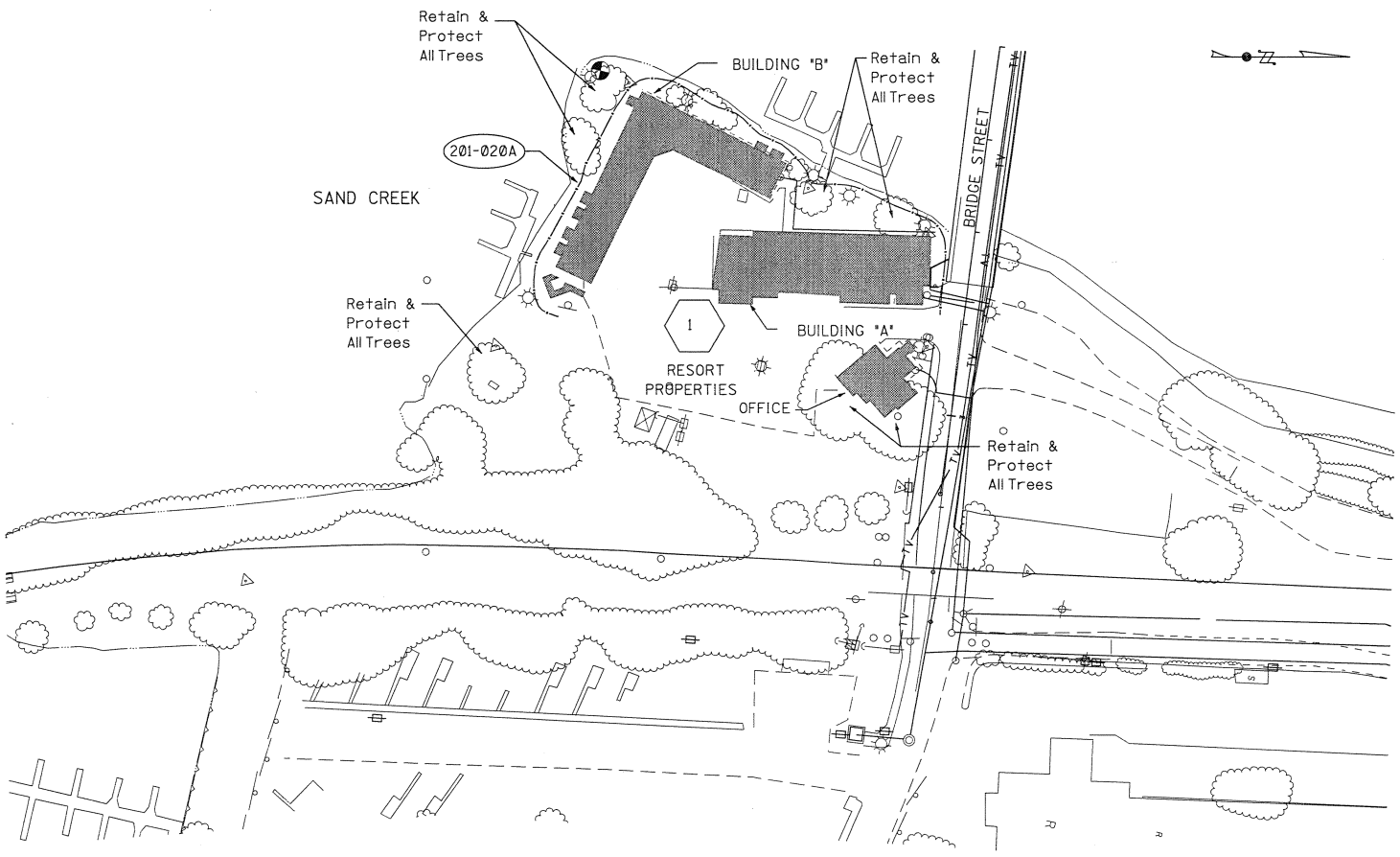

201-020A SILT FENCE
155 m
INCIDENTIAL TO S203-05A
STRUCTURE DEMOLITION AND CLEANUP

S203-05A STRUCTURE DEMOLITION AND CLEANUP
PARCEL 1
RESORT PROPERTIES
LUMP SUM

S904-05A HAZARDOUS MATERIAL
REMOVAL AND DISPOSAL
LUMP SUM

LEGEND:

ITEMS TO BE DEMOLISHED.

REVISIONS			
NO.	DATE	BY	DESCRIPTION

DESIGNED
DESIGN CHECKED
DETAILED J. KNUTSON
DRAWING CHECKED

SCALES SHOWN ARE FOR 279 x 432 mm PRINTS ONLY
CADD FILE NAME 1729rm04.dgn
DRAWING DATE: SEPTEMBER 2004

IDAHO TRANSPORTATION DEPARTMENT

PROJECT NO.
DHP-NH-IR-CM-F-5116(068)

REMOVAL PLANS
U.S. 95, SANDPOINT, NORTH & SOUTH
DEMOLITION PLANS
PARCEL 1

metric
COUNTY BONNER
KEY NUMBER 1729
SHEET 2 OF 2

$$TIME$$
$$DATE$$
$$FILE$$