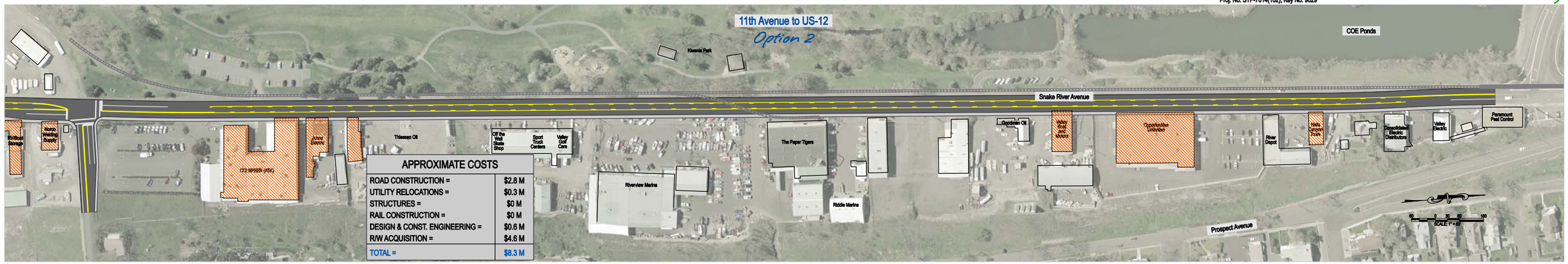

APPROXIMATE COSTS	
ROAD CONSTRUCTION =	$2.8 M
UTILITY RELOCATIONS =	$0.3 M
STRUCTURES =	$0 M
RAIL CONSTRUCTION =	$0 M
DESIGN & CONST. ENGINEERING =	$0.6 M
R/W ACQUISITION =	$4.6 M
TOTAL =	$8.3 M

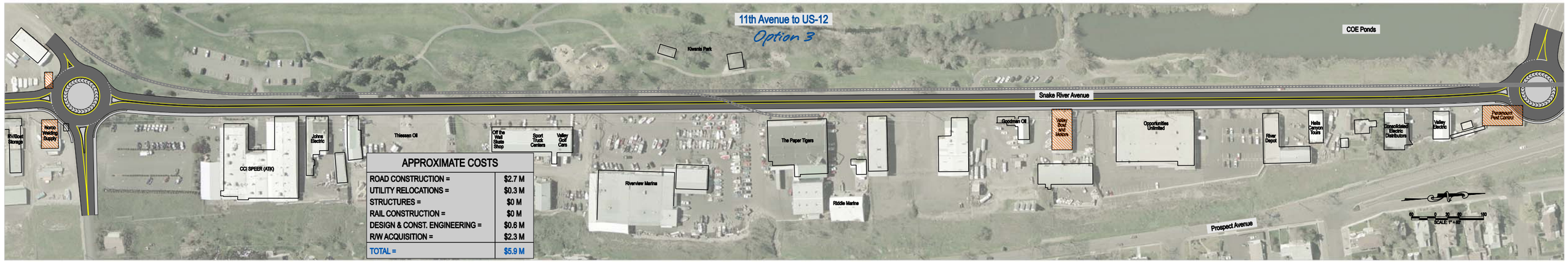

APPROXIMATE COSTS	
ROAD CONSTRUCTION =	$2.7 M
UTILITY RELOCATIONS =	$0.3 M
STRUCTURES =	$0 M
RAIL CONSTRUCTION =	$0 M
DESIGN & CONST. ENGINEERING =	$0.6 M
R/W ACQUISITION =	$2.3 M
TOTAL =	$5.9 M

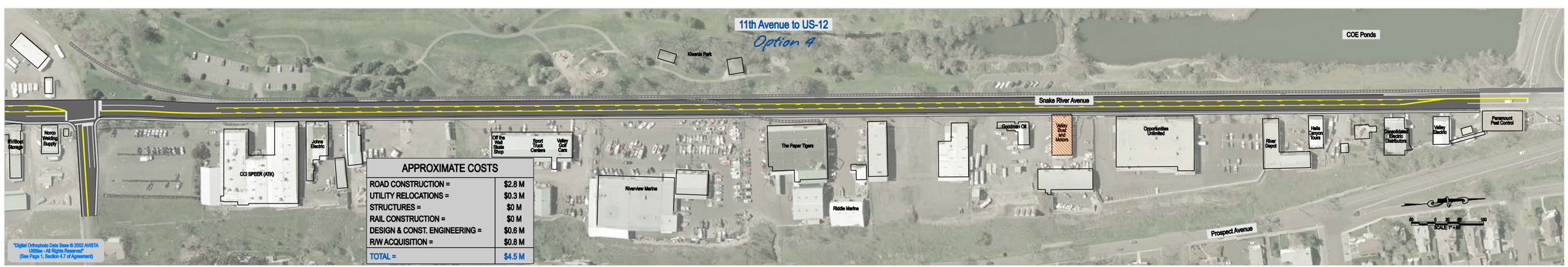

APPROXIMATE COSTS	
ROAD CONSTRUCTION =	$2.8 M
UTILITY RELOCATIONS =	$0.3 M
STRUCTURES =	$0 M
RAIL CONSTRUCTION =	$0 M
DESIGN & CONST. ENGINEERING =	$0.6 M
R/W ACQUISITION =	$0.8 M
TOTAL =	$4.5 M

"Digital Orthophoto Data Base © 2002 AVISTA Utilities - All Rights Reserved"
(See Page 1, Section 4.7 of Agreement)

Direct Property/Building Impact

Figure #3: 11th Avenue to US-12