APPENDIX A: Maps of Fatal Collision Locations in 2005

Each spot indicates the location of a fatal collision. The number of fatalities for each transportation district is also given. The maps are intended to give general locations of fatal collisions; the precise location cannot be determined from maps. For precise locations or for the number of collisions on a given roadway, please contact the Office of Traffic and Highway Safety.

State of Idaho

2005 FATAL COLLISION LOCATIONS

243 FATAL COLLISIONS
275 FATALITIES

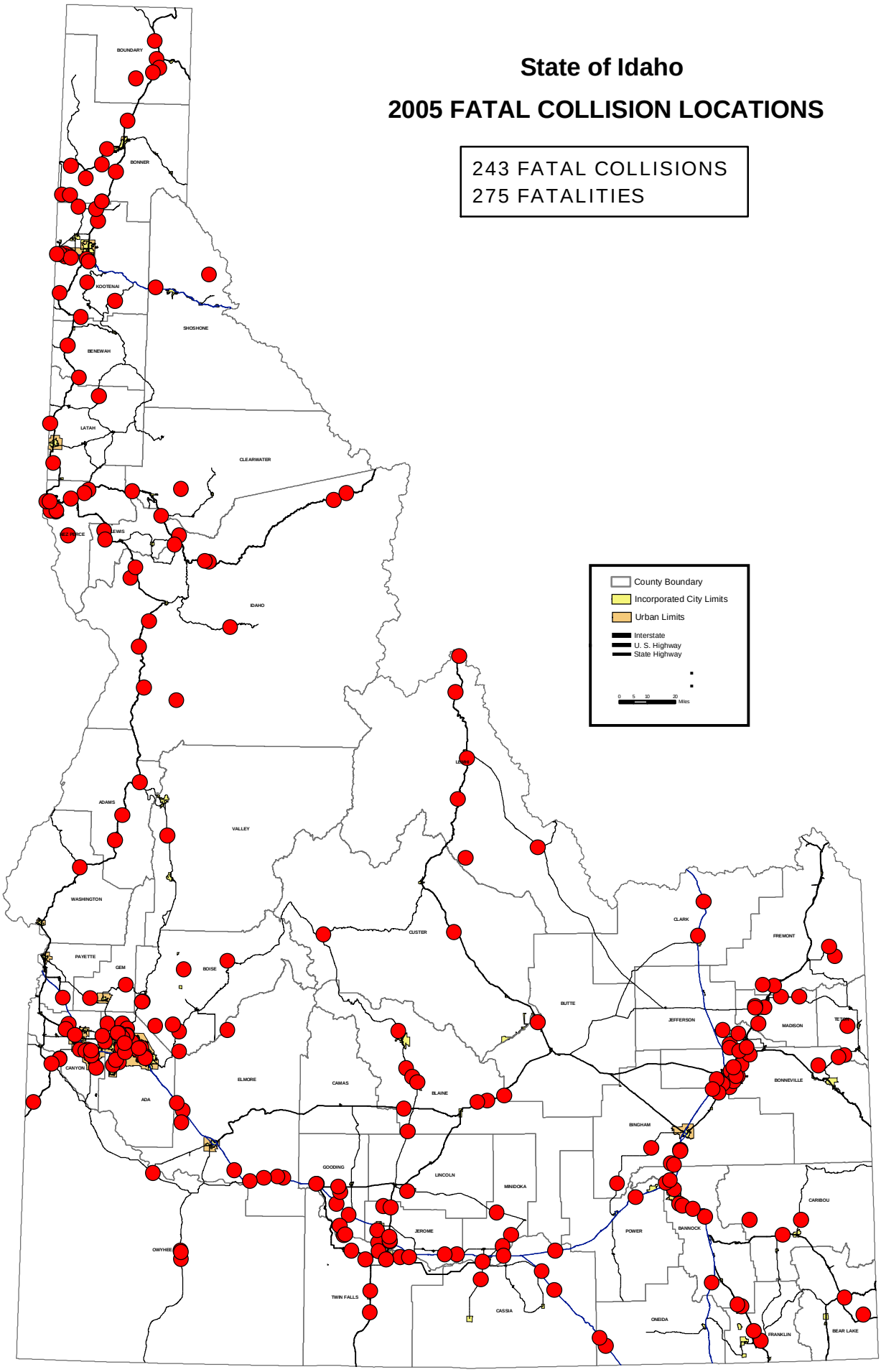

IDAHO

Administrative District Boundaries

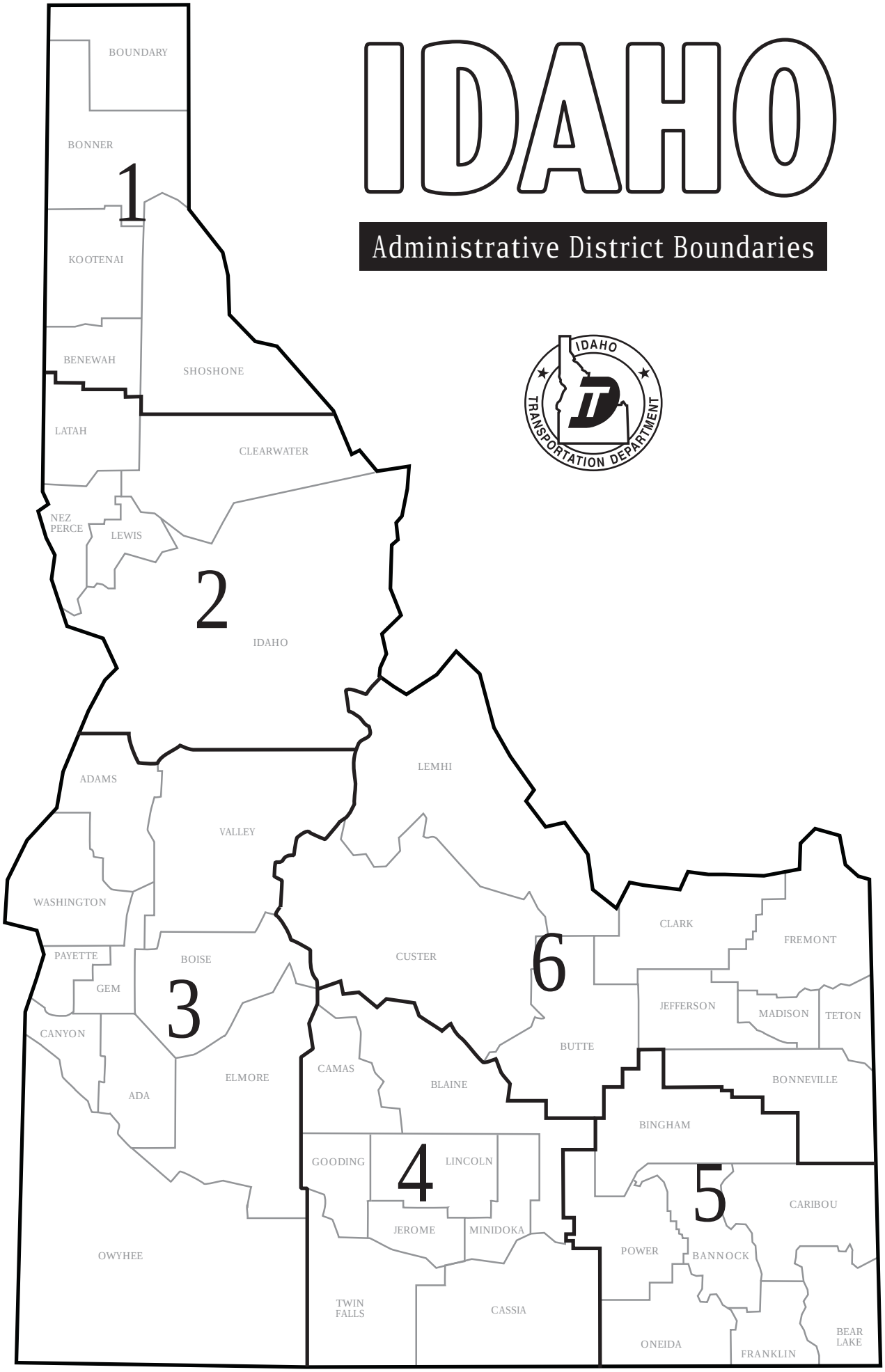

State of Idaho

DISTRICT ONE

2005 FATAL COLLISION LOCATIONS

34 FATAL COLLISIONS
39 FATALITIES

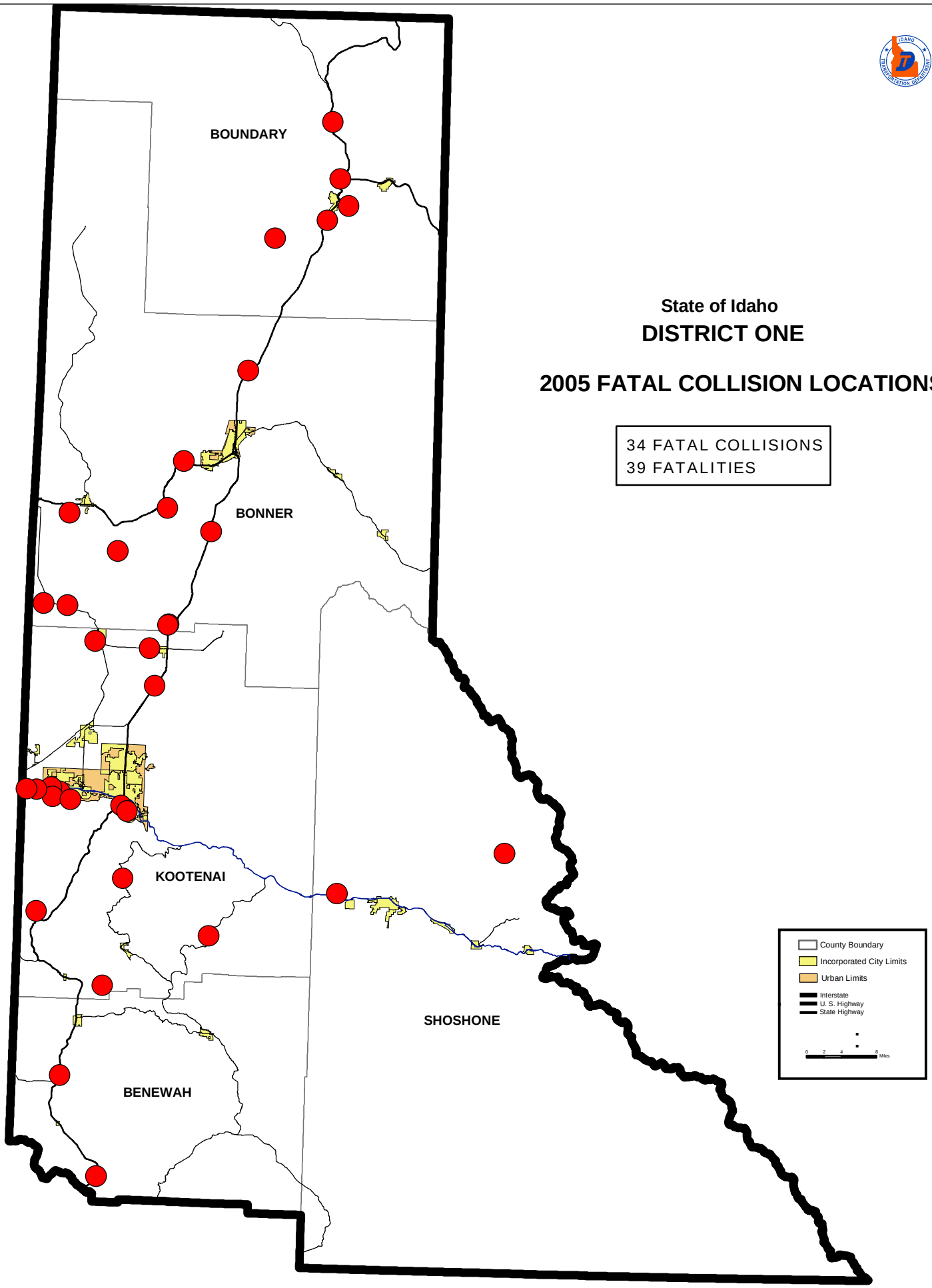

State of Idaho

DISTRICT TWO

2005 FATAL COLLISION LOCATIONS

30 FATAL COLLISIONS
32 FATALITIES

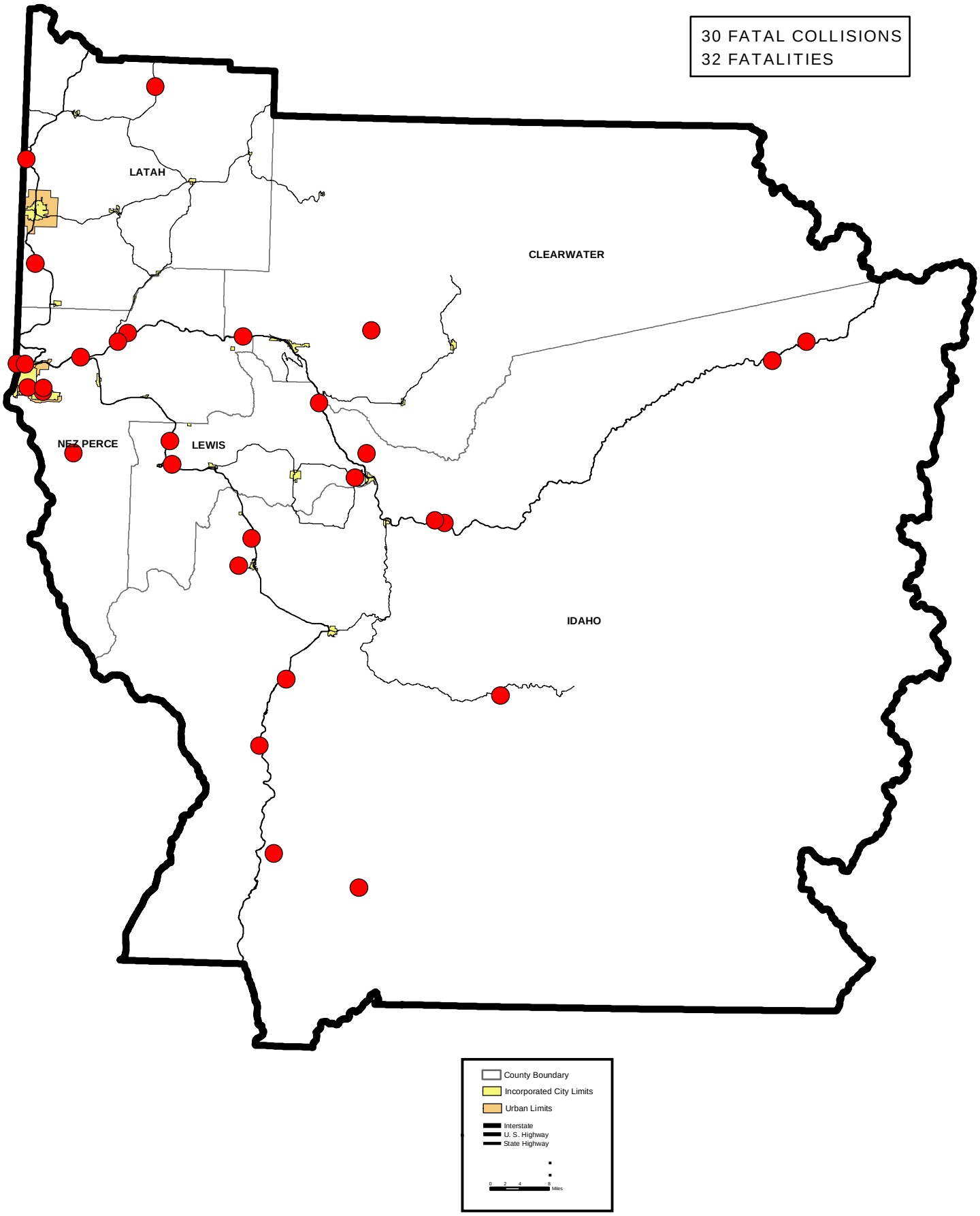

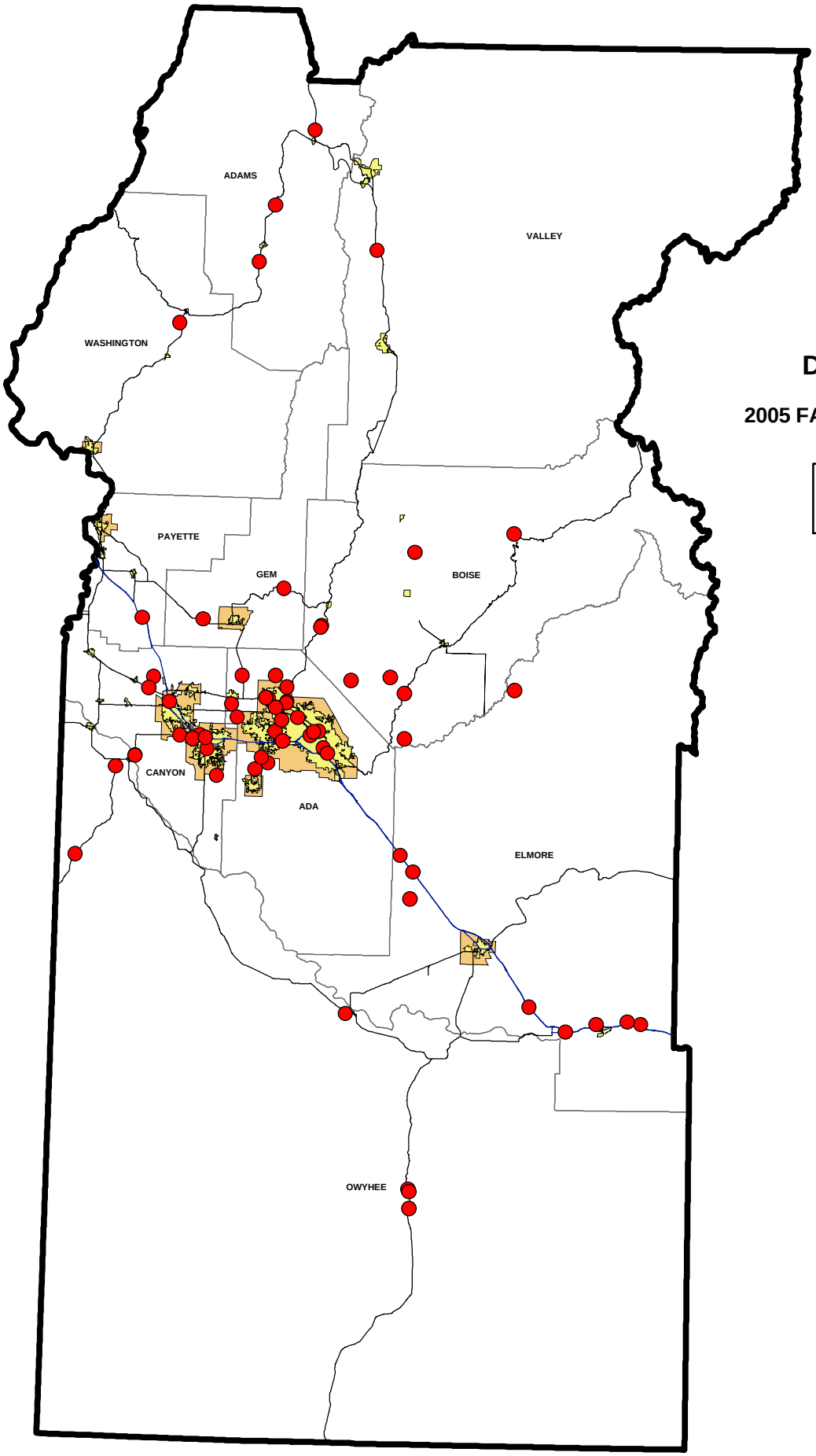

State of Idaho

DISTRICT THREE

2005 FATAL COLLISION LOCATIONS

64 FATAL COLLISIONS
71 FATALITIES

County Boundary
Incorporated City Limits
Urban Limits
Interstate
U. S. Highway
State Highway

0 3 6 12 Miles

State of Idaho

DISTRICT FOUR

2005 FATAL COLLISION LOCATIONS

44 FATAL COLLISIONS
51 FATALITIES

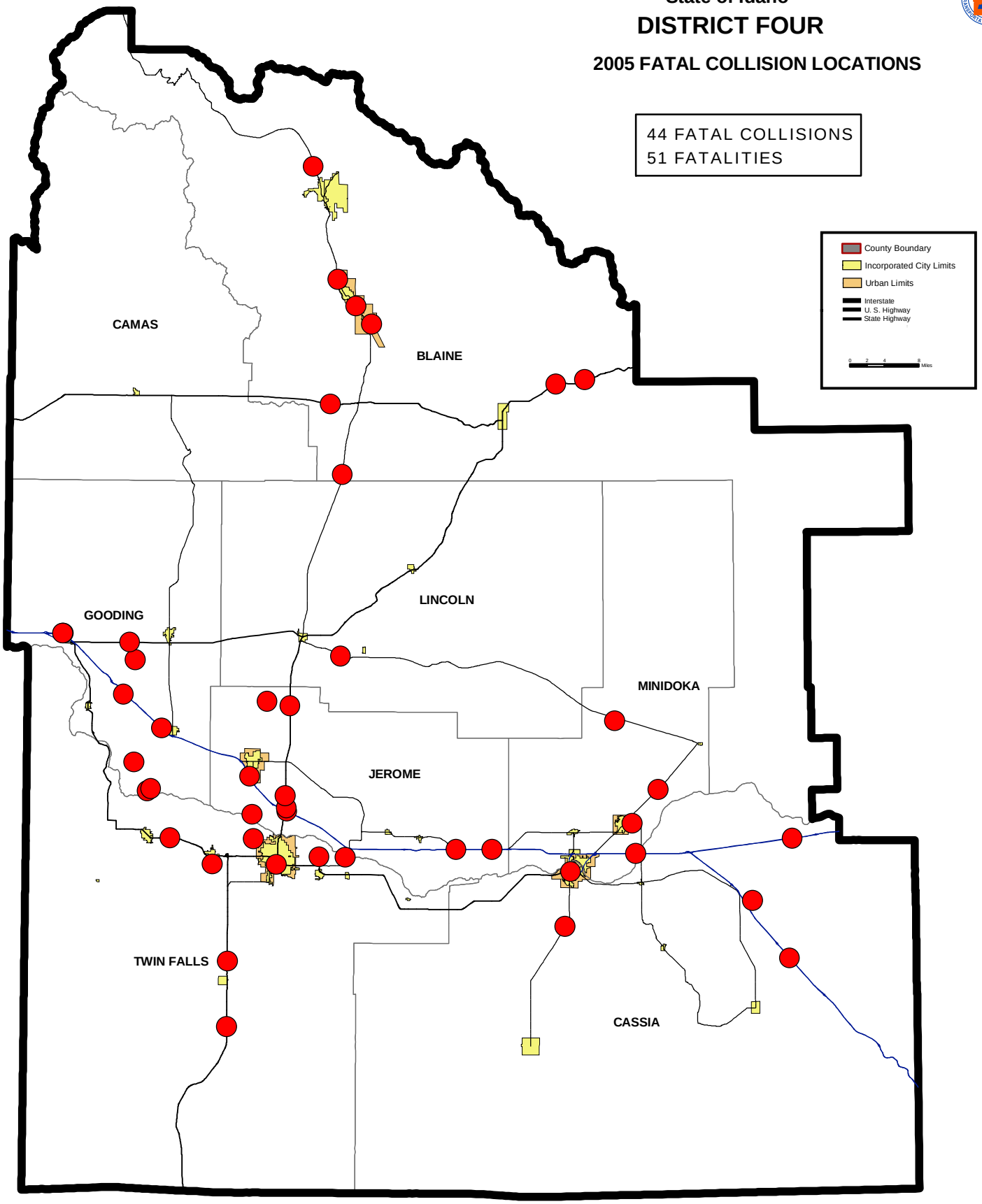

State of Idaho

DISTRICT FIVE

2005 FATAL COLLISION LOCATIONS

28 FATAL COLLISIONS
32 FATALITIES

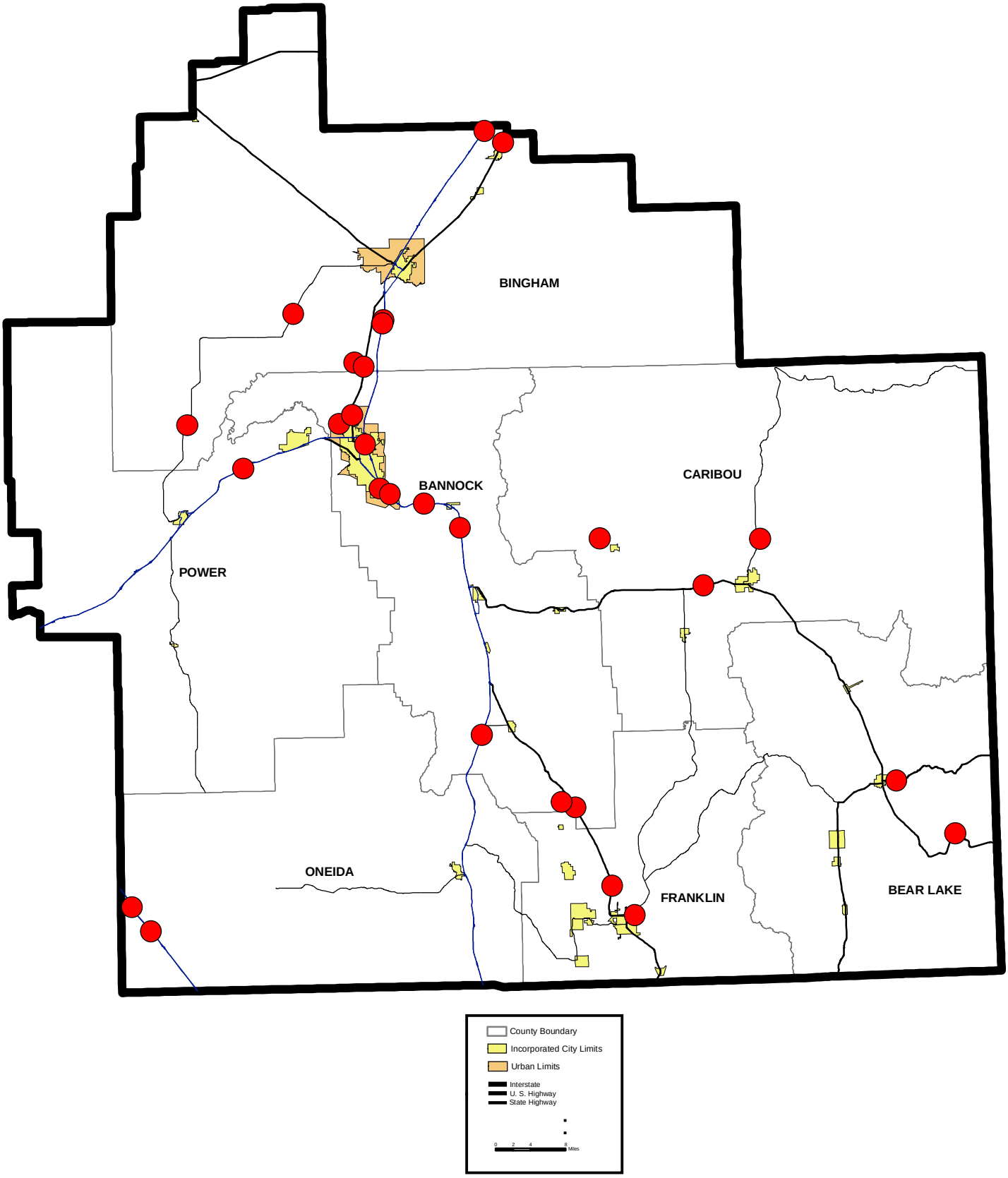

State of Idaho

DISTRICT SIX

2005 FATAL COLLISION LOCATIONS
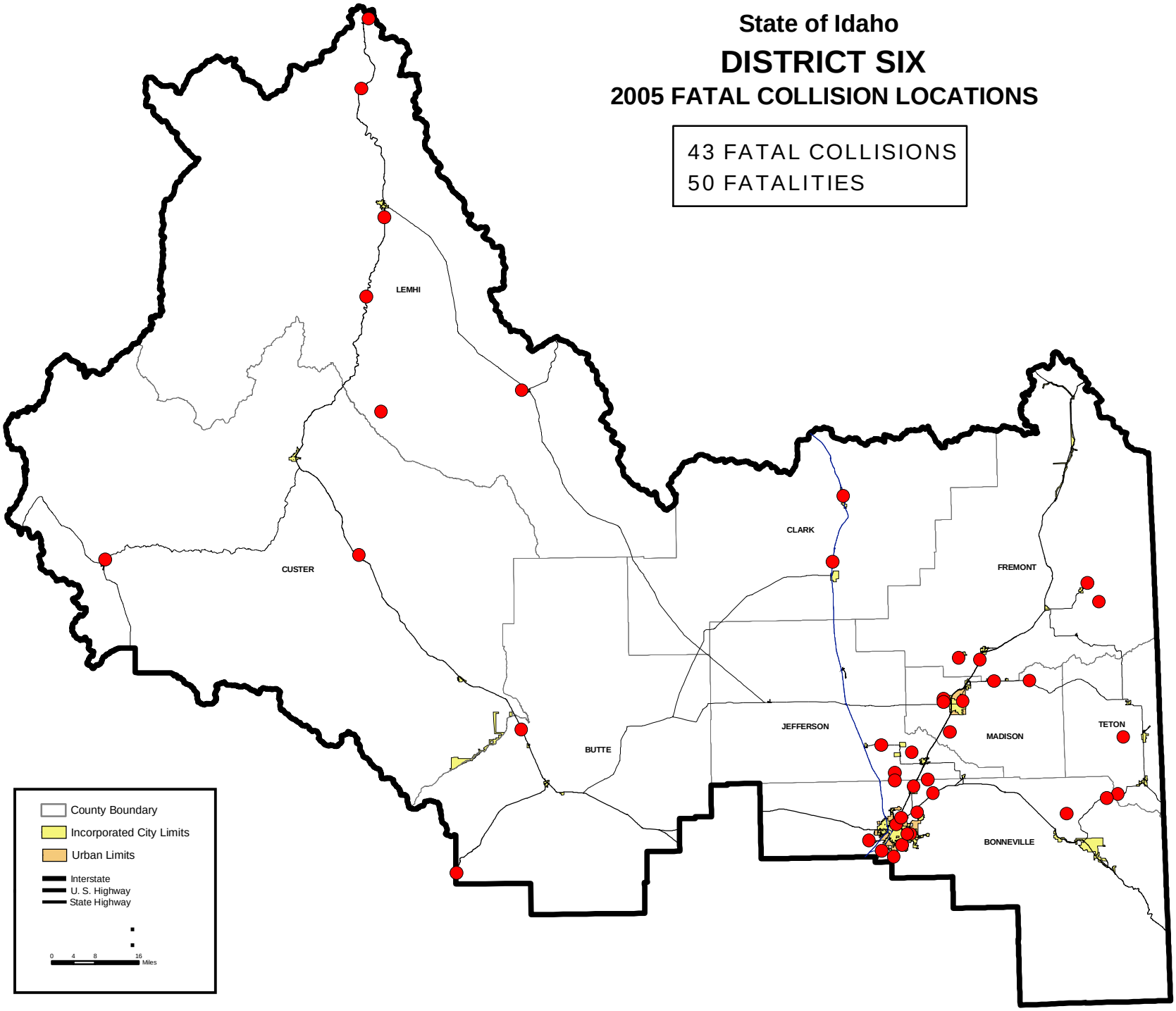
43 FATAL COLLISIONS
50 FATALITIES