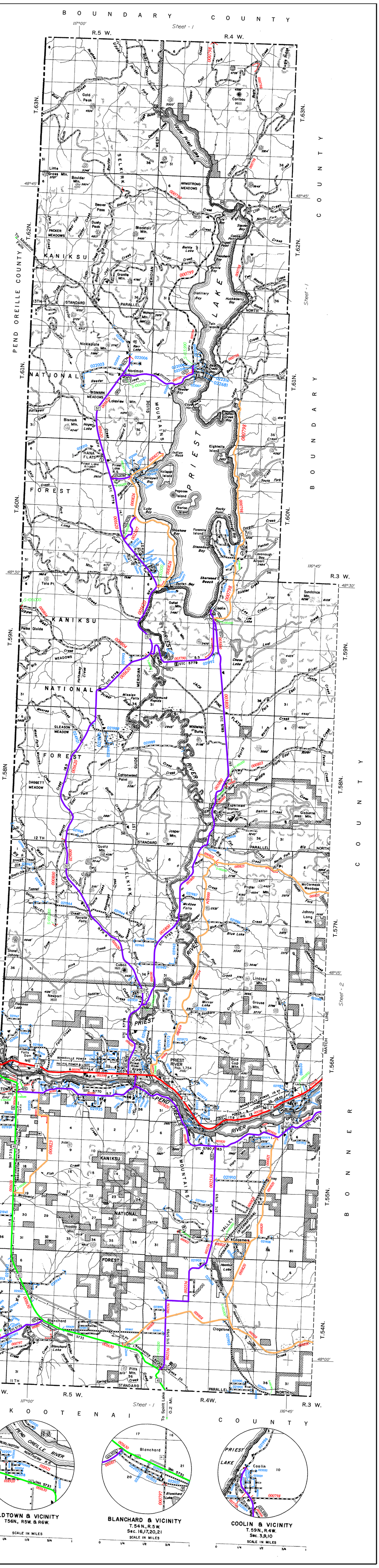

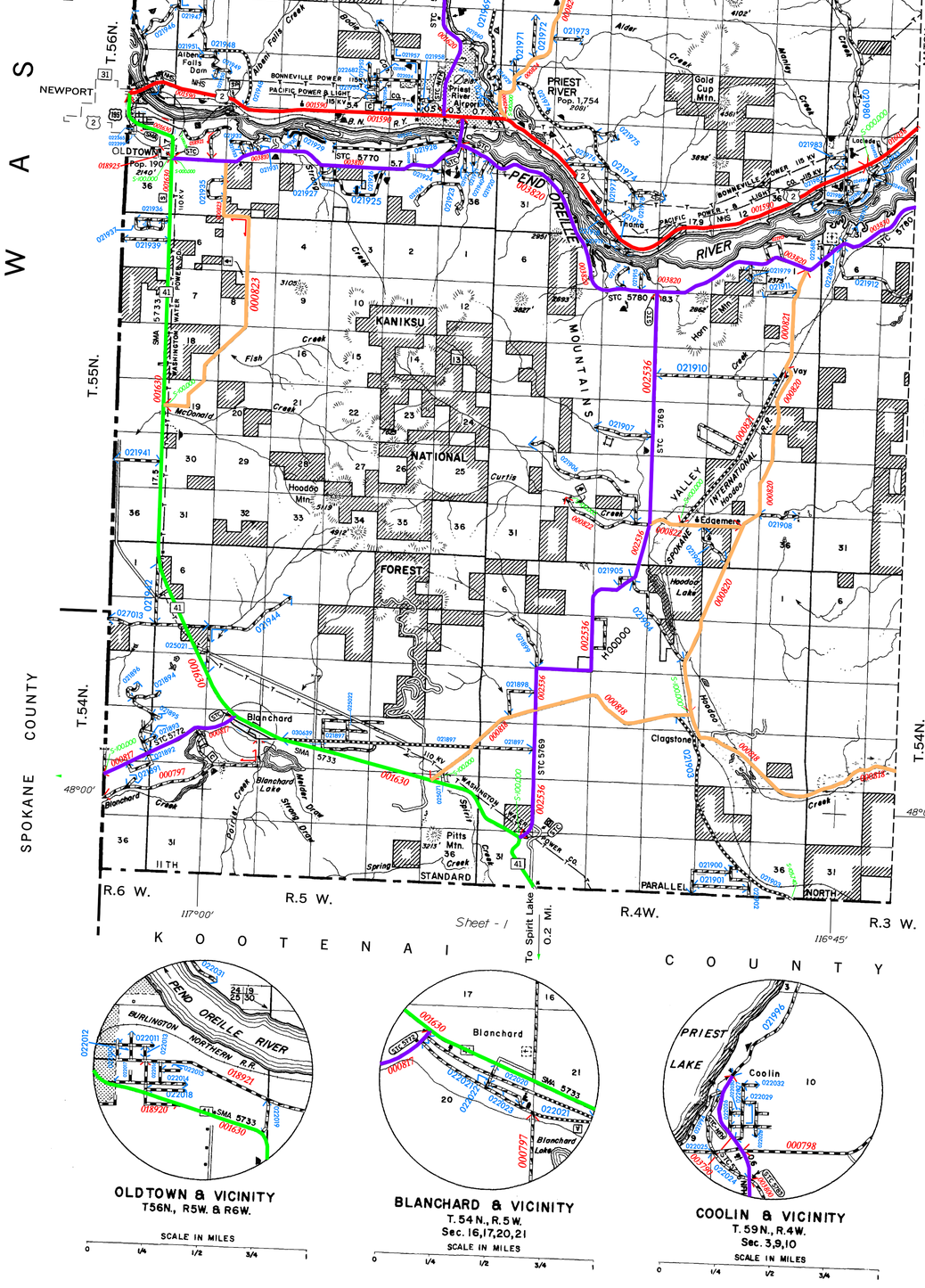

GIS SECTION
IDAHO TRANSPORTATION DEPARTMENT
$date$

Type of Road

- A. Primitive
- B. Unimproved
- C. Graded and Drained
- E. Gravel or Stone
- G–1 Mixed Bituminous
- G–2 Mixed Bituminous
- J. Portland Cement

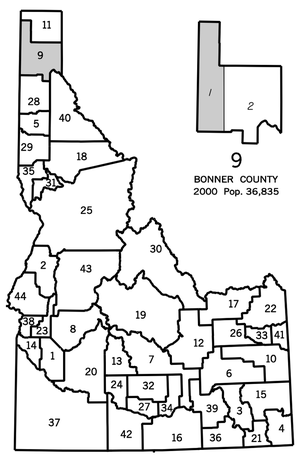

Maps available at nominal costs from:
IDAHO TRANSPORTATION DEPARTMENT
P.O. BOX 7129 - BOISE, IDAHO 83707

2010 RURAL FUNCTIONAL CLASSIFICATION

GENERAL HIGHWAY MAP

BONNER COUNTY
IDAHO

PREPARED BY THE

IDAHO TRANSPORTATION DEPARTMENT

IN COOPERATION WITH

U.S. DEPARTMENT OF TRANSPORATION
FEDERAL HIGHWAY ADMINISTRATION

SCALE
0 1 2 3 4 MILES
0 1 2 3 4 5 6 KILOMETERS

INVENTORY DATA COLLECTED OCTOBER, 1997

REVISIONS	
STATE HIGHWAY SYSTEM	
FEDERAL–AID SYSTEM	Oct., 1992
LOC. ROAD SYS. CHANGES RPTD.	Oct. 01, 2002
CITY and/or URBAN BOUNDARY	
OTHER	

IDAHO TRANSVERSE MERCATOR PROJECTION

...\county\current\b1171_fc.dgn 10/17/2003 11:34:09 AM