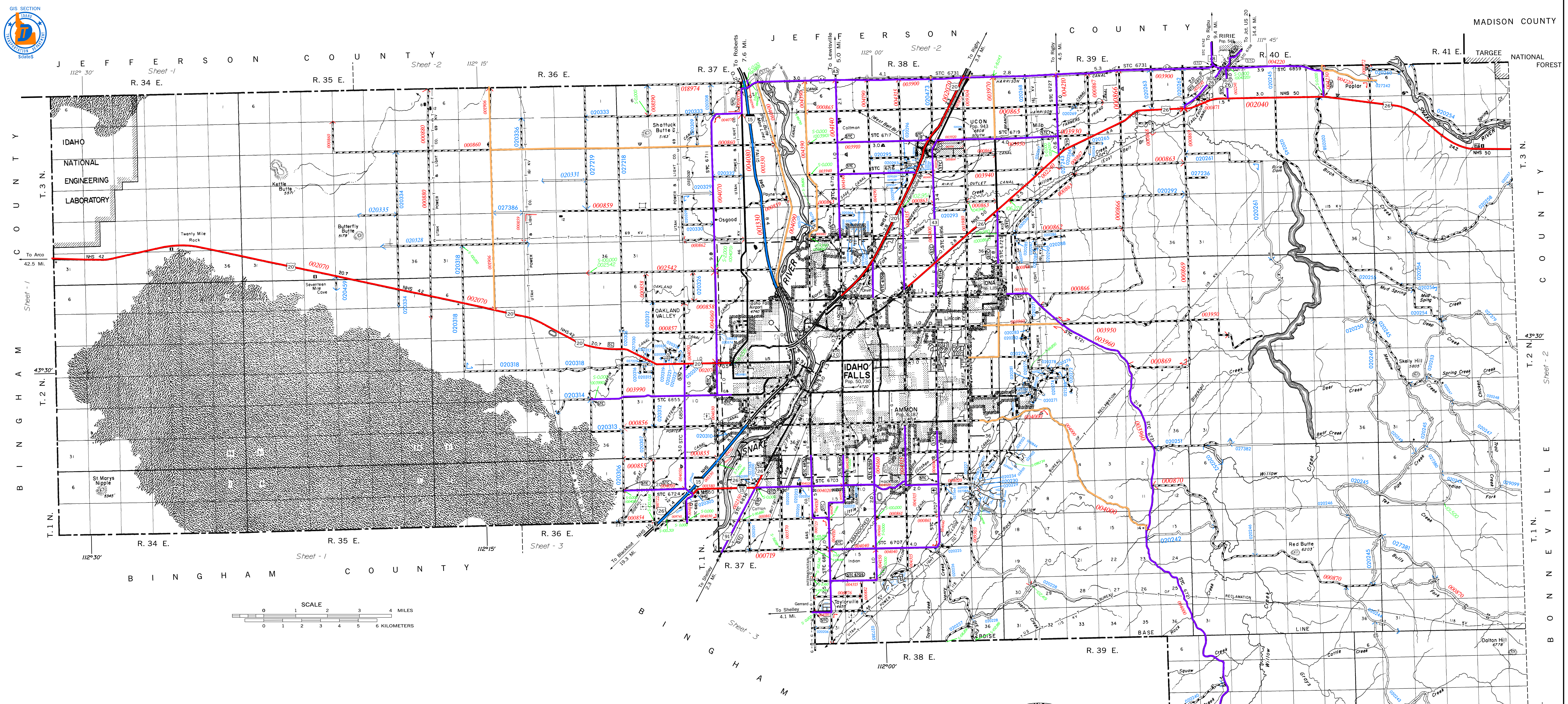

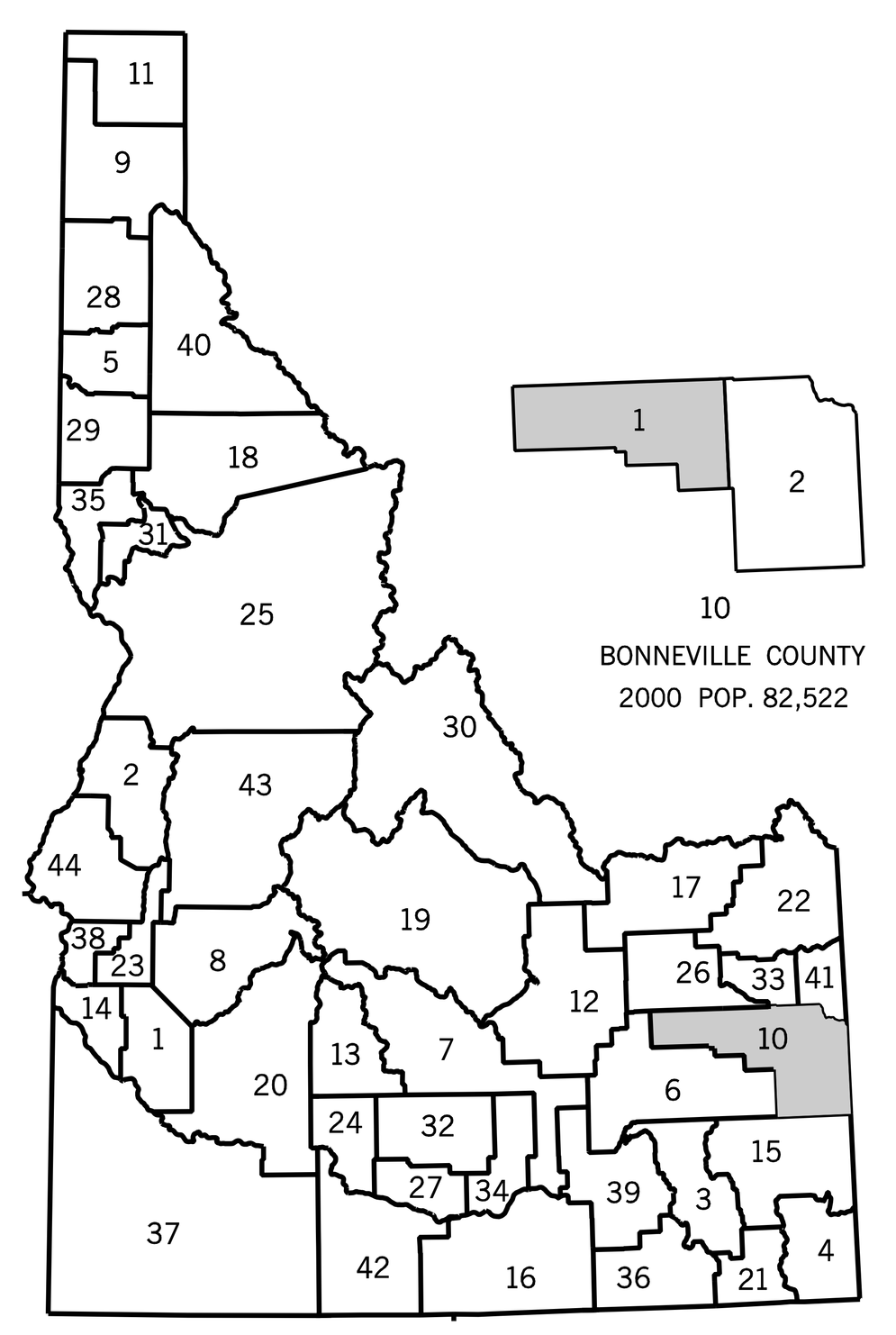

GENERAL HIGHWAY MAP
BONNEVILLE COUNTY
IDAHO

PREPARED BY THE
IDAHO TRANSPORTATION DEPARTMENT
IN COOPERATION WITH THE
U.S. DEPARTMENT OF TRANSPORTATION
FEDERAL HIGHWAY ADMINISTRATION

IDAHO TRANSVERSE MERCATOR PROJECTION

INVENTORY DATA COLLECTED OCT, 1984

REVISIONS	
STATE HIGHWAY SYSTEM	SEP. 9 , 1993
FEDERAL-AID SYSTEM	OCT. , 1992
LOC. ROAD SYS. CHANGES RPTD.	OCT. 01, 2002
CITY and/or URBAN BOUNDARY	JUL., 2003
OTHER	, 19

2010 RURAL FUNCTIONAL CLASS CLASSIFICATION LEGEND

- Interstate
- Principal Arterial
- Minor Arterial
- Major Collector
- Minor Collector

(Not on Surface Transportation System)

NHS-NATIONAL HIGHWAY SYSTEM
STP-SURFACE TRANSPORTATION (PRINCIPAL ARTERIAL)
SMA-SURFACE TRANSPORTATION (MINOR ARTERIAL)
STC-SURFACE TRANSPORTATION (COLLECTORS)

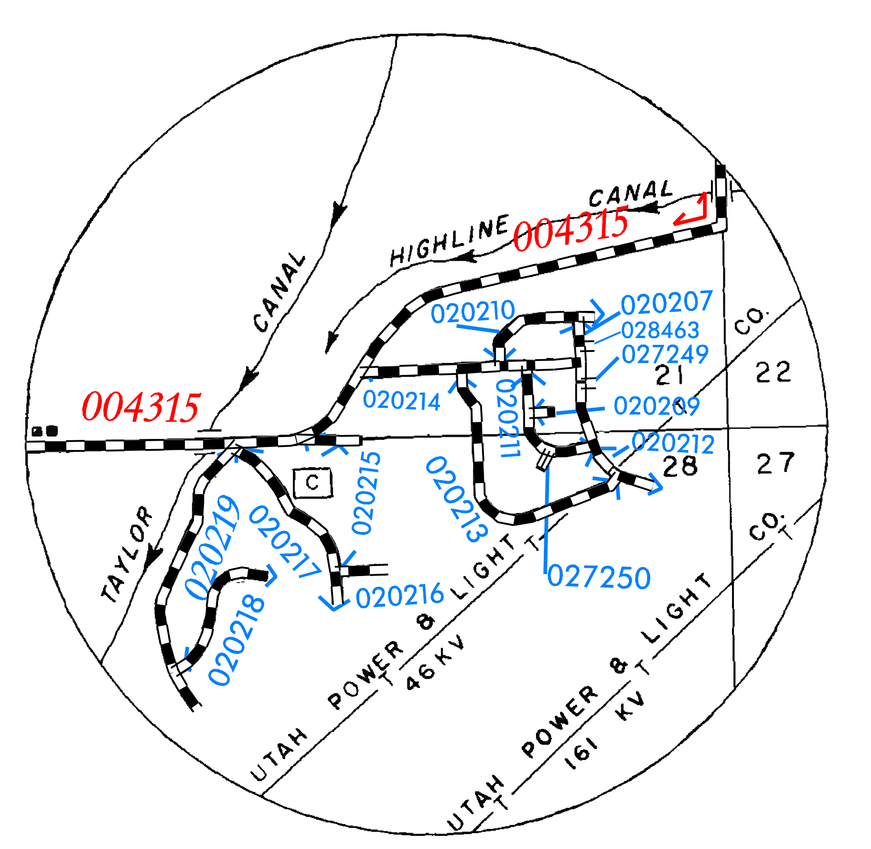

IDAHO FALLS COUNTRY CLUB VICINITY
T.1N., R.38E. Sec 21,22,27,28
SCALE IN MILES

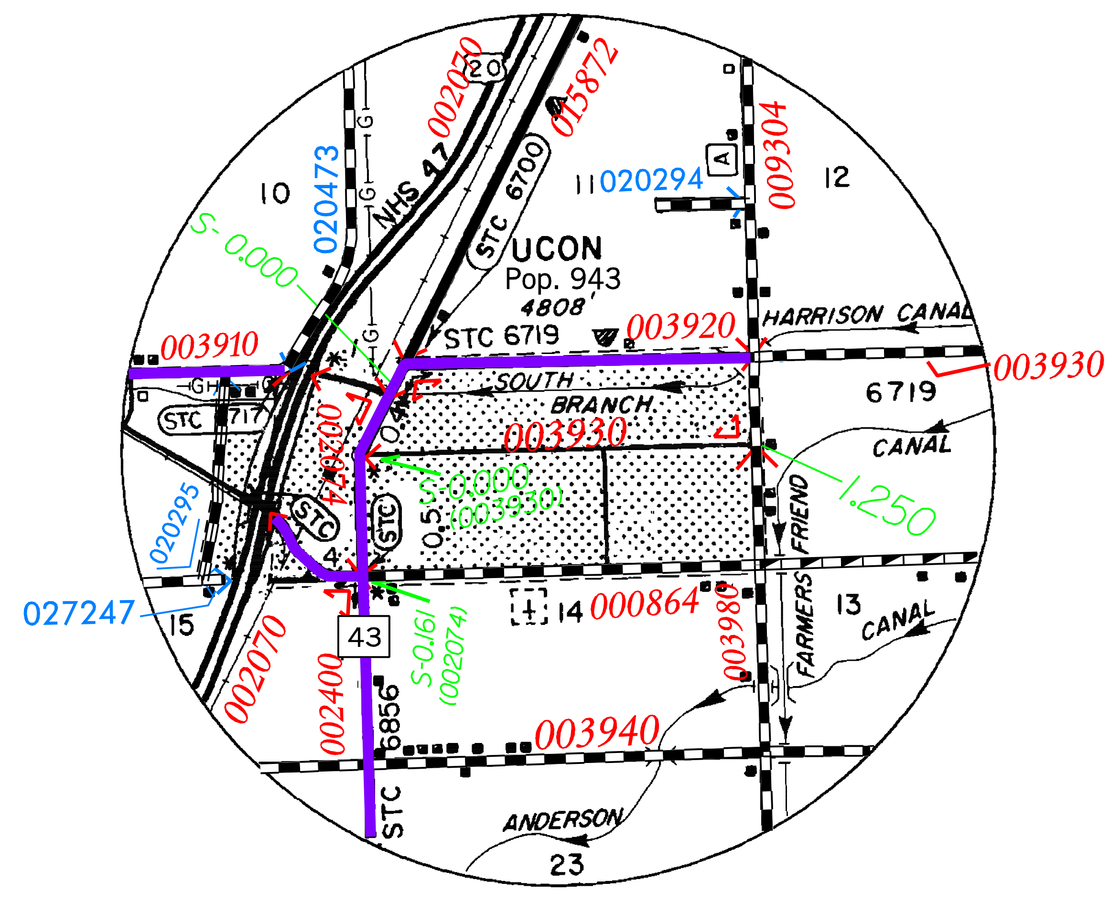

UCON VICINITY
T.3 N., R.38E.
SCALE IN MILES

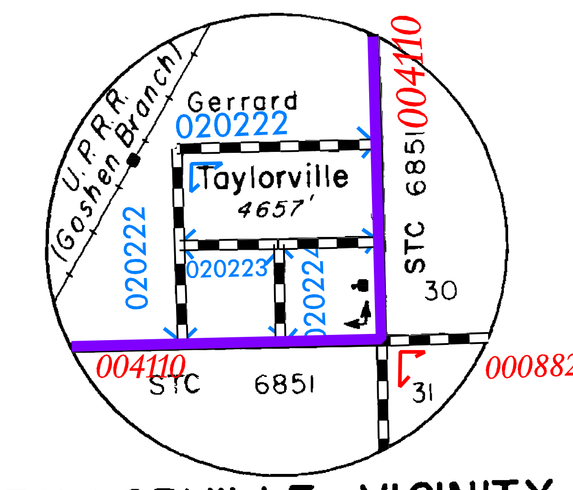

TAYLORVILLE VICINITY
T.1N., R.38E.
SCALE IN MILES

Approved:

Bonneville County Commissioners — Date

ITD District Engineer — Date

FHWA — Date

Maps available at nominal costs from:
IDAHO TRANSPORTATION DEPARTMENT
P.O. BOX 7129 - BOISE, IDAHO 83707

SHEET 1 OF 2