# 2010 RURAL FUNCTIONAL CLASSIFICATION MAP
# FREMONT COUNTY
## IDAHO

PREPARED BY THE
IDAHO TRANSPORTATION DEPARTMENT
IN COOPERATION WITH THE
U.S. DEPARTMENT OF TRANSPORTATION
FEDERAL HIGHWAY ADMINISTRATION

INVENTORY DATA COLLECTED JUNE, 2001

| REVISIONS | |
|---|---|
| STATE HIGHWAY SYSTEM | . , 19 |
| FEDERAL-AID SYSTEM | OCT. , 1992 |
| LOC. ROAD SYS. CHANGES RPTD. | OCT. 01, 2002 |
| CITY and/or URBAN BOUNDARY | . , 19 |
| OTHER | . , 19 |

IDAHO TRANSVERSE MERCATOR PROJECTION

2010 RURAL FUNCTIONAL CLASSIFICATION LEGEND
- Interstate
- Principal Arterial
- Minor Arterial
- Major Collector
- Minor Collector (Not on Surface Transportation System)

NHS-NATIONAL HIGHWAY SYSTEM
STP-SURFACE TRANSPORTATION (PRINCIPAL ARTERIAL)
SMA-SURFACE TRANSPORTATION (MINOR ARTERIAL)
STC-SURFACE TRANSPORTATION (COLLECTORS)
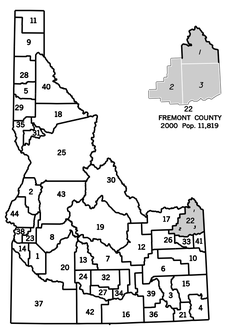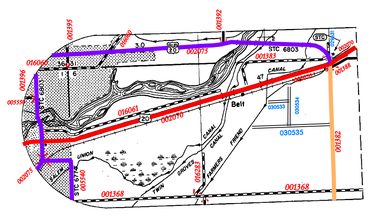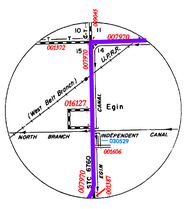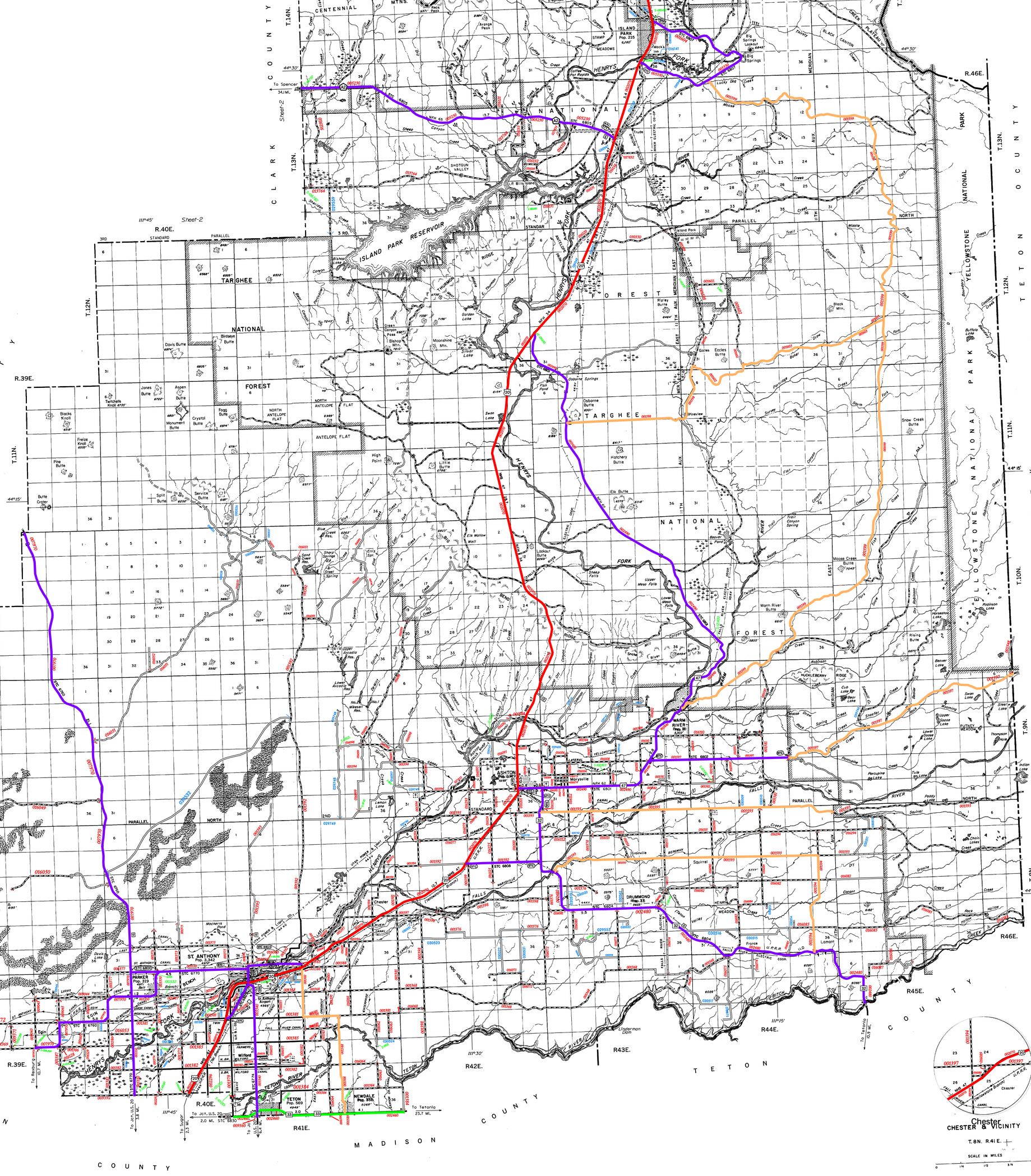
SCALE 0 1 2 3 4 MILES / 1 2 3 4 5 6 KILOMETERS