RURAL FUNCTIONAL CLASSIFICATION MAP
JEFFERSON COUNTY
IDAHO

PREPARED BY THE
IDAHO TRANSPORTATION DEPARTMENT
IN COOPERATION WITH THE
U.S. DEPARTMENT OF TRANSPORTATION
FEDERAL HIGHWAY ADMINISTRATION

INVENTORY DATA COLLECTED JANUARY, 2000

REVISIONS		
STATE HIGHWAY SYSTEM	NOV.	1989
FEDERAL-AID SYSTEM	OCT.	1992
LOCAL ROADS SYS. CHANGES RPTD.	OCT. 01,	2002
CITY and/or URBAN BOUNDARY	AUG.	1992
OTHER		

IDAHO TRANSVERSE MERCATOR PROJECTION

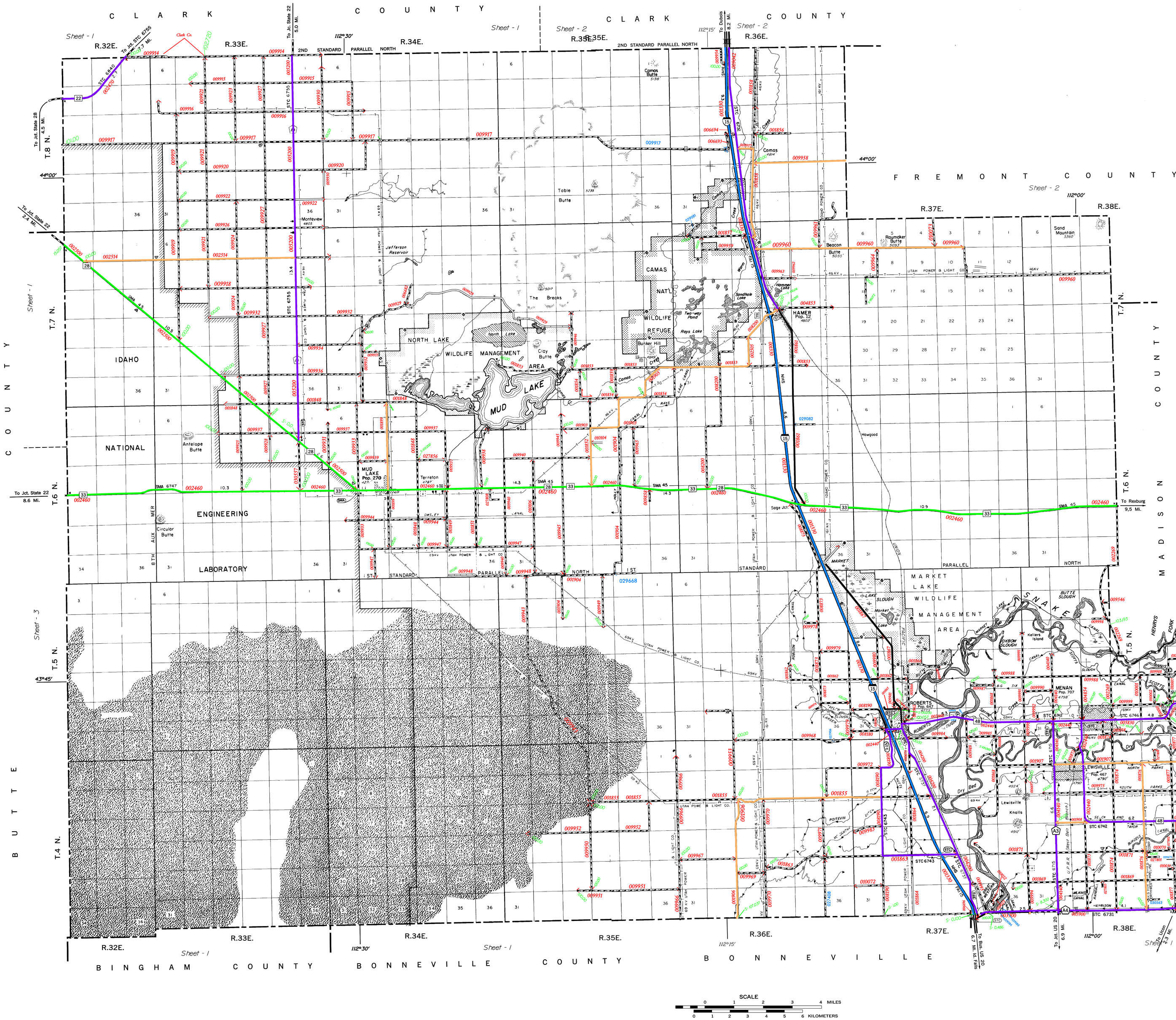

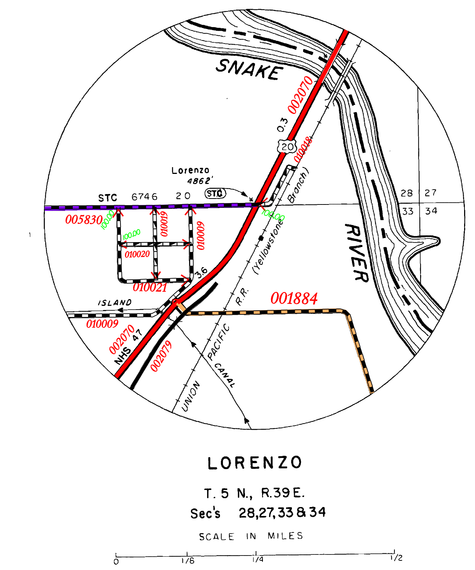

2010 RURAL FUNCTIONAL CLASSIFICATION LEGEND

- Interstate
- Principal Arterial
- Minor Arterial
- Major Collector
- Minor Collector (Not on Surface Transportation System)

NHS-NATIONAL HIGHWAY SYSTEM
STP-SURFACE TRANSPORTATION (PRINCIPAL ARTERIAL)
SMA-SURFACE TRANSPORTATION (MINOR ARTERIAL)
STC-SURFACE TRANSPORTATION (COLLECTORS)

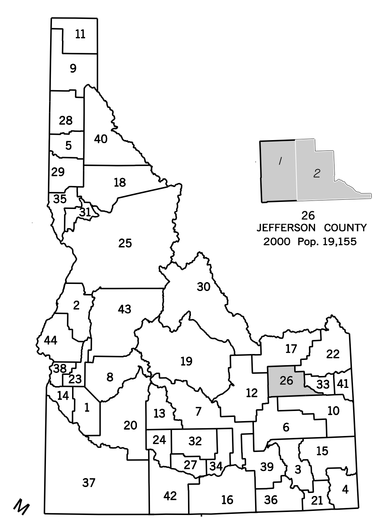

GIS SECTION