VILLAGE OF PRINCETON

T. 41 N., R. 4 W.

SCALE IN MILES

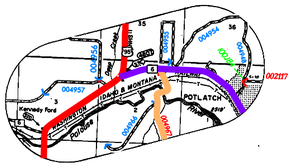

VICINITY OF POTLATCH

T. 41 & 42N., R. 5 W.

SCALE IN MILES

VILLAGE OF VIOLA

T. 40N., R. 5 & 6W.

SCALE IN MILES

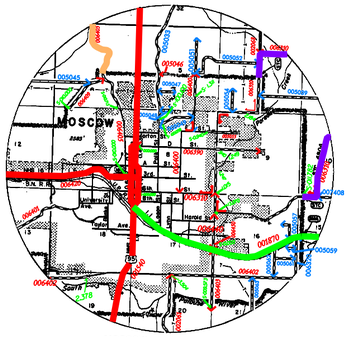

MOSCOW AND VICINITY

T. 39 & 40N. R. 5 & 6W.

SCALE IN MILES

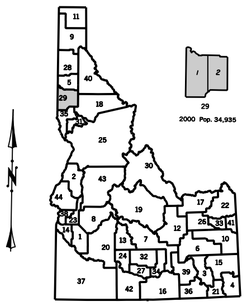

29

2000 Pop. 34,935

LATAH COUNTY

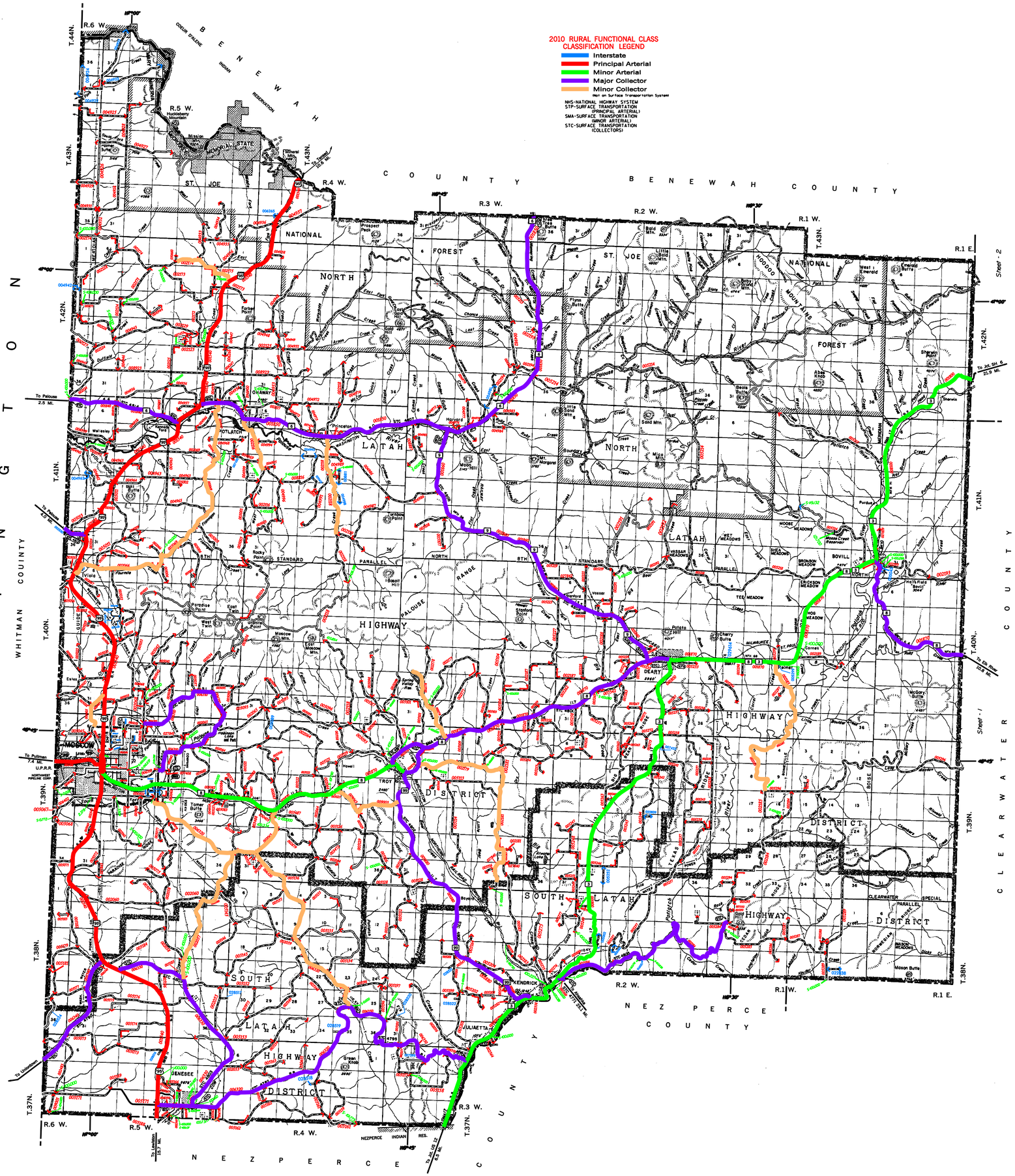

2010 RURAL FUNCTIONAL CLASS MAP

LATAH COUNTY

IDAHO

PREPARED BY THE

IDAHO TRANSPORTATION DEPARTMENT

IN COOPERATION WITH

U.S. DEPARTMENT OF TRANSPORATION

FEDERAL HIGHWAY ADMINISTRATION

SCALE

0 1 2 3 4 MILES

0 1 2 3 4 5 6 KILOMETERS

IDAHO TRANSVERSE MERCATOR PROJECTION

REVISIONS	
STATE HIGHWAY SYSTEM	JULY 23, 1996
FEDERAL-AID SYSTEM	OCT. 1999
LOCAL ROADS SYS. CHANGES RPTD.	OCT. 01, 2003
CITY AND URBAN BOUNDARY	DEC. 19, 1994
OTHER	

INVENTORY DATA COLLECTED OCTOBER, 1999

Maps available at nominal costs from: ITD MAPPING & RESEARCH SECTION P.O. BOX 7129 - BOISE, IDAHO 83707

...\county\current\b257fc.dgn 7/7/2006 9:04:42 AM