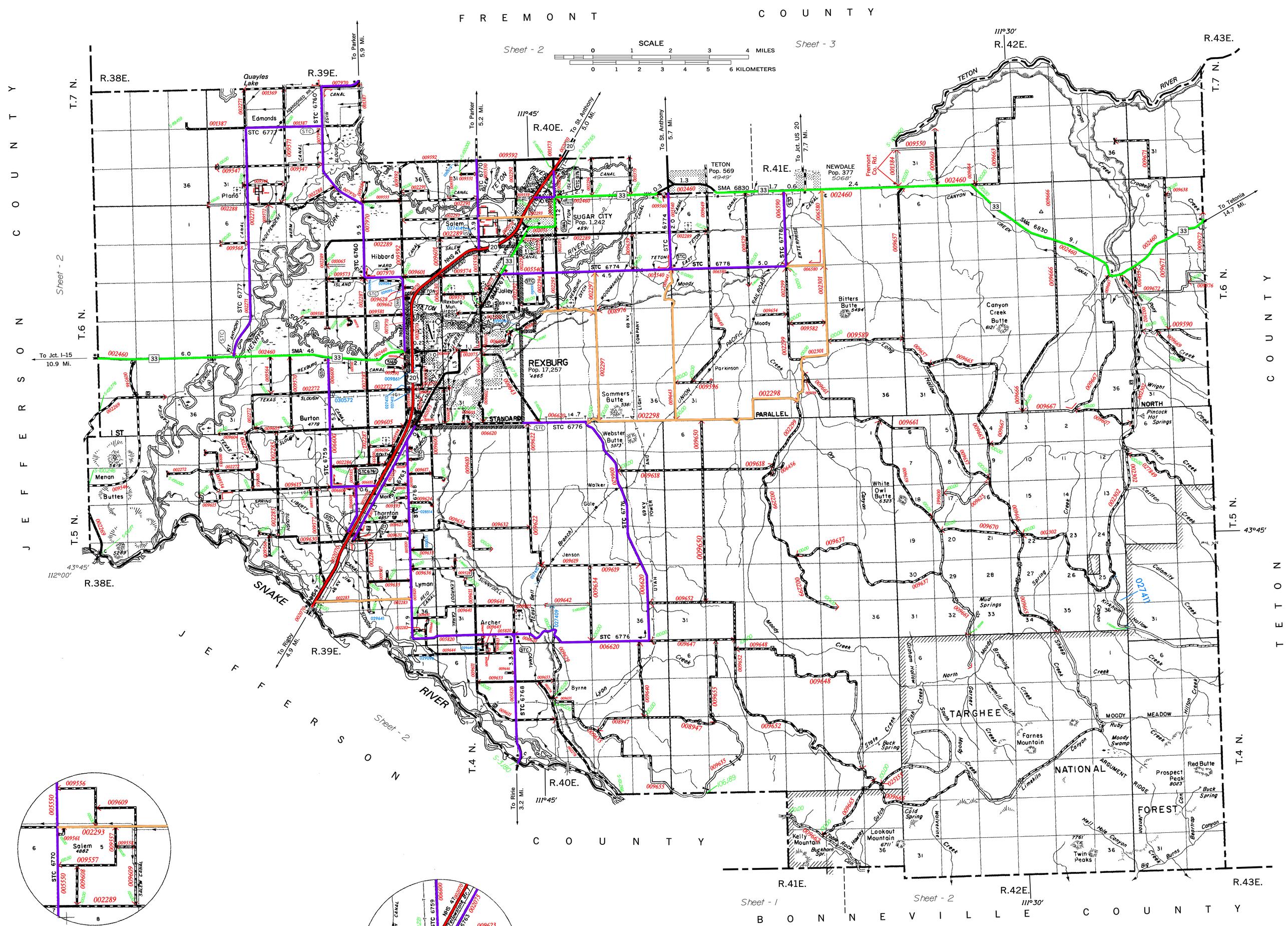

2010 RURAL FUNCTIONAL CLASSIFICATION LEGEND

- Interstate
- Principal Arterial
- Minor Arterial
- Major Collector
- Minor Collector (Not on Surface Transportation System)

NHS-NATIONAL HIGHWAY SYSTEM
STP-SURFACE TRANSPORTATION (PRINCIPAL ARTERIAL)
SMA-SURFACE TRANSPORTATION (MINOR ARTERIAL)
STC-SURFACE TRANSPORTATION (COLLECTORS)

SALEM & VICINITY
T. 6 N. R. 40 E.
Sec. 5, 6, 7 & 8
SCALE IN MILES

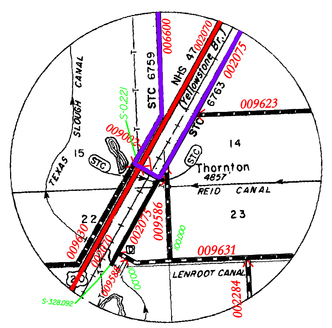

THORNTON & VICINITY
T. 5 N. R. 39 E.
Sec. 14, 15, 22 & 23
SCALE IN MILES

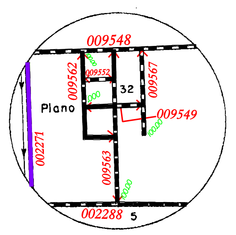

PLANO & VICINITY
T. 6 N. & T. 7 N. R. 39 E.
Sec. 5 & 32
SCALE IN MILES

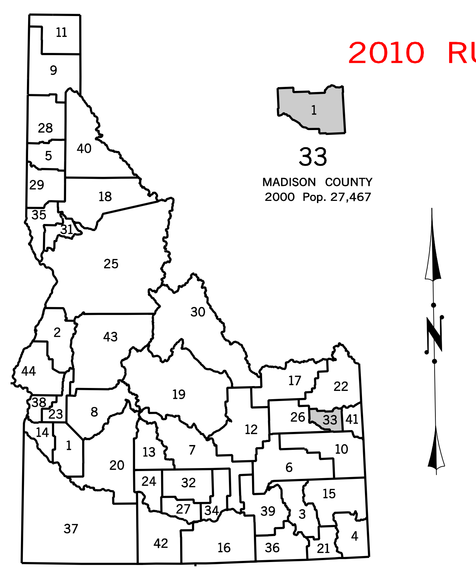

INVENTORY DATA COLLECTED OCTOBER, 1999

REVISIONS		
STATE HIGHWAY SYSTEM		
FEDERAL-AID SYSTEM	OCT.,	1992
LOC. ROAD SYS. CHANGES RPTD.	OCT. 01,	2002
CITY and/or URBAN BOUNDARY	AUG.,	2003
OTHER		

IDAHO TRANSVERSE MERCATOR PROJECTION

2010 RURAL FUNCTIONAL CLASSIFICATION MAP

GENERAL HIGHWAY MAP

MADISON COUNTY
IDAHO

PREPARED BY THE
IDAHO TRANSPORTATION DEPARTMENT
IN COOPERATION WITH THE
U.S. DEPARTMENT OF TRANSPORTATION
FEDERAL HIGHWAY ADMINISTRATION

Maps available at nominal costs from:
IDAHO TRANSPORTATION DEPARTMENT
P.O. BOX 7129 - BOISE, IDAHO 83707