RURAL FUNCTIONAL CLASSIFICATION MAP
OWYHEE COUNTY
IDAHO

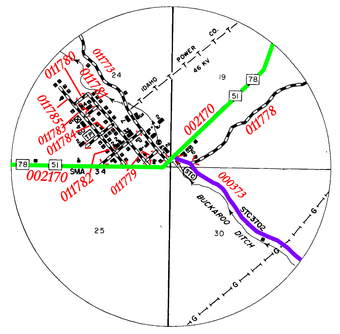

INVENTORY DATA COLLECTED MAY, 2001

REVISIONS	
STATE HIGHWAY SYSTEM	
FEDERAL-AID SYSTEM	OCT. , 1992
LOC. ROAD SYS. CHANGES RPTD.	MAY. 01, 2002
CITY and/or URBAN BOUNDARY	
OTHER	

IDAHO TRANSVERSE MERCATOR PROJECTION

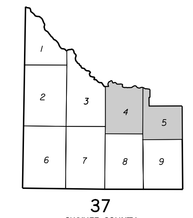

37
OWYHEE COUNTY
2000 Pop. 10,644

Type of Road

- A. Primitive
- B. Unimproved
- C. Graded and Drained
- E. Gravel or Stone
- G-1 Mixed Bituminous
- G-2 Mixed Bituminous
- o Portland Cement

2010 RURAL FUNCTIONAL CLASSIFICATION LEGEND

- Interstate
- Principal Arterial
- Minor Arterial
- Major Collector
- Minor Collector

(Not on Surface Transportation System)
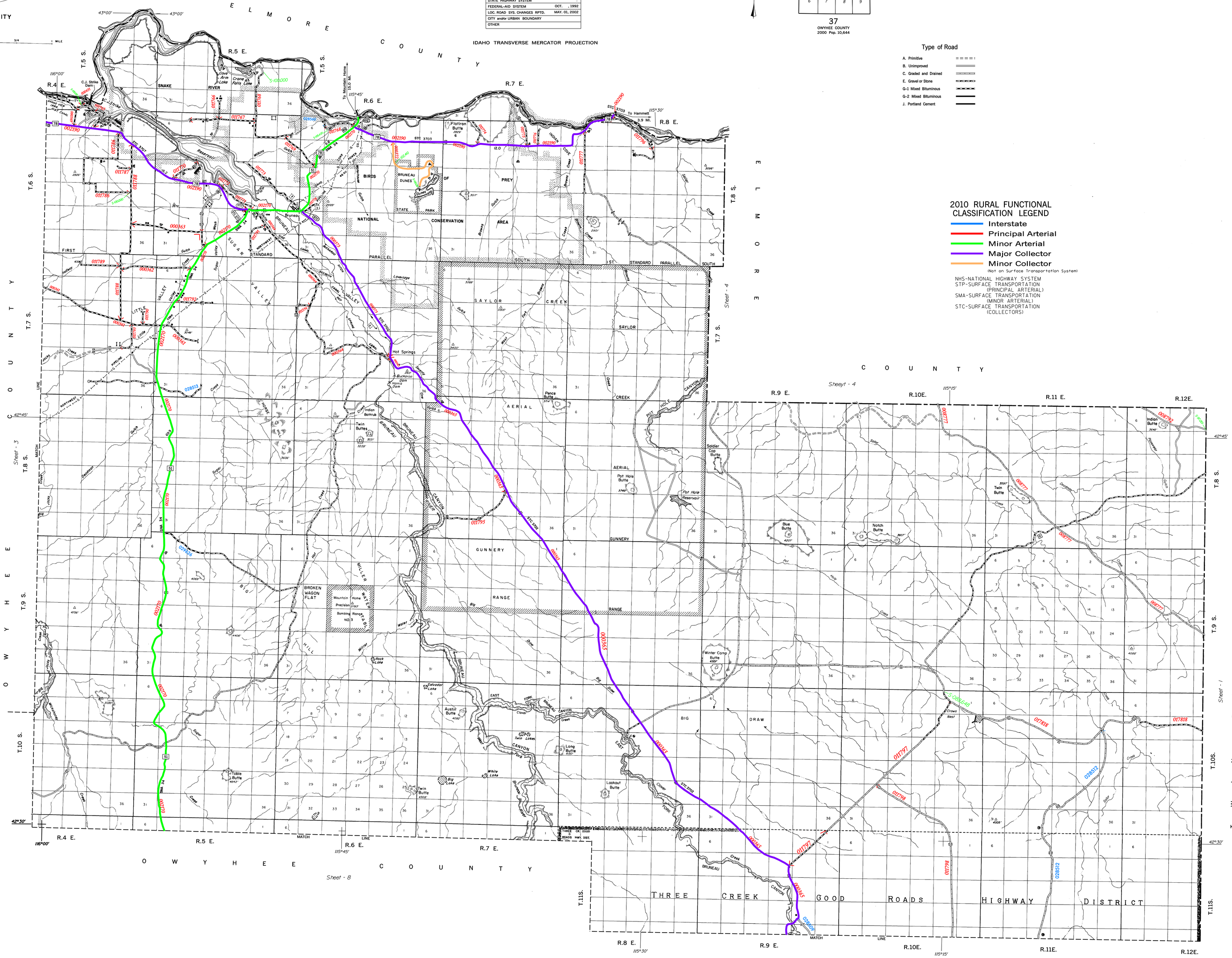
NHS-NATIONAL HIGHWAY SYSTEM
STP-SURFACE TRANSPORTATION (PRINCIPAL ARTERIAL)
SMA-SURFACE TRANSPORTATION (MINOR ARTERIAL)
STC-SURFACE TRANSPORTATION (COLLECTORS)