GIS SECTION
IDAHO TRANSPORTATION DEPARTMENT
Boise

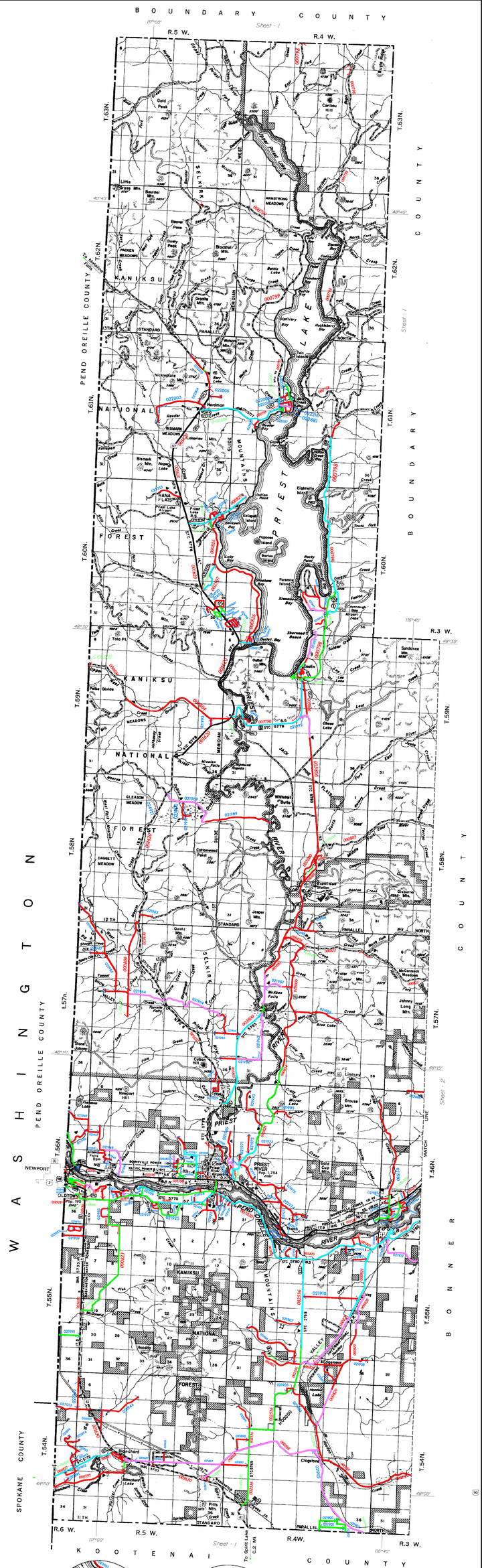

COLOR CODE

	Grey	Road Surface an Jurisdiction undefined or unknown
B	Brown	Unimproved
C	Blue	Earth – Graded and drained
E	Red	Gravel – Graded and drained
F	Magenta	Asphalt treated gravel less than 1"
G-1	Green	Road or Colc Plant mix Asphalt
G-2	Aqua	Hot mix asphalt pavement
J	Olive Green	Other (e.g., concrete,cobble stone or brick surface)
	Purple	Delete road from Jurisdiction (Road still exists)
	Yellow	Delete road from Map and Jurisdiction (Road obliterated – no longer exists)

PUBLIC RIGHT–OF–WAY

	Grey	RIGHT–OF–WAY WITH ROAD
	Grey	RIGHT–OF–WAY WITHOUT ROAD

Type of Road

A. Primitive
B. Unimproved
C. Graded and Drained
E. Gravel or Stone
G–1 Mixed Bituminous
G–2 Mixed Bituminous
J. Portland Cement

Local Road System Revised October 1, 2007

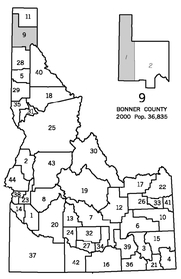

Maps available at nominal costs from:
IDAHO TRANSPORTATION DEPARTMENT
FAX:334 7129 (208)334-8810 07/07

2007 ROAD SURFACE MAP

BONNER COUNTY
IDAHO

PREPARED BY THE
IDAHO TRANSPORTATION DEPARTMENT
IN COOPERATION WITH
U.S. DEPARTMENT OF TRANSPORATION
FEDERAL HIGHWAY ADMINISTRATION

SCALE
0 1 2 3 4 MILES
0 1 2 3 4 5 6 KILOMETERS

INVENTORY DATA COLLECTED OCTOBER, 1997

REVISIONS	
STATE HIGHWAY SYSTEM	
FEDERAL–AID SYSTEM	Oct., 1992
LOC. ROAD SYS. CHANGES RPTD.	Oct. 01, 2003
CITY and/or URBAN BOUNDARY	
OTHER	

IDAHO TRANSVERSE MERCATOR PROJECTION

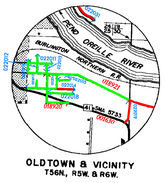

OLDTOWN & VICINITY
T56N, R5W & R6W.

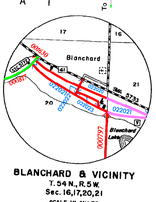

BLANCHARD & VICINITY
T.54N., R.5W.
Sec. 16,17,20,21

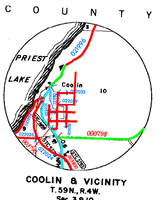

COOLIN & VICINITY
T.59N., R.4W.
Sec. 3,9,10

/home/mfirstaff/staff11/bar.dgn 02/13/2004 02:00:22 PM