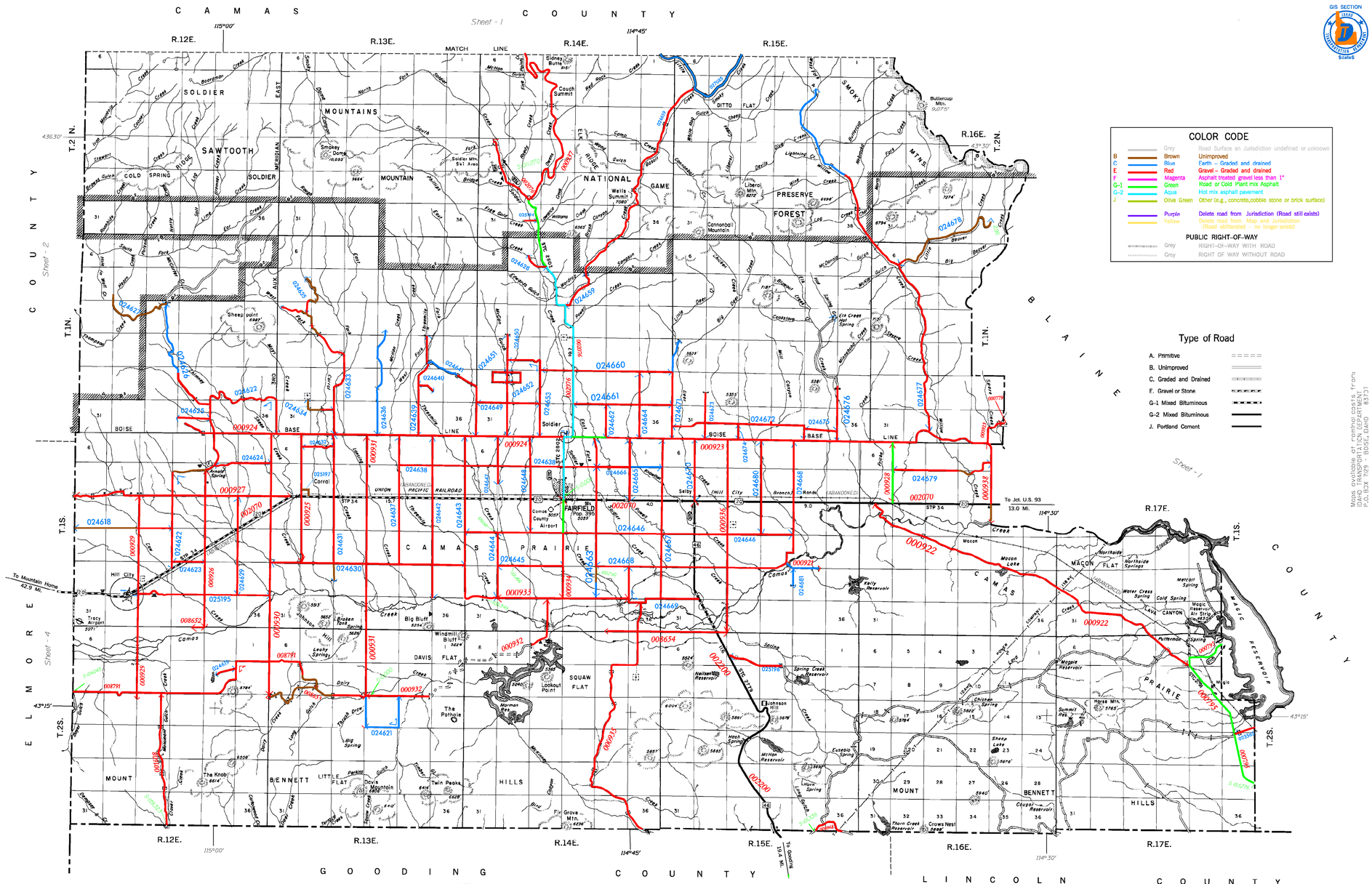

COLOR CODE

	Grey	Road Surface in Jurisdiction undefined or unknown
B	Brown	Unimproved
C	Blue	Earth – Graded and drained
E	Red	Gravel – Graded and drained
F	Magenta	Asphalt treated gravel less than 1"
G-1	Green	Road or Cold Plant mix Asphalt
G-2	Aqua	Hot mix asphalt pavement
J	Olive Green	Other (e.g., concrete,cobble stone or brick surface)
	Purple	Delete road from Jurisdiction (Road still exists)
	Yellow	Delete road from Map and Jurisdiction (Road obliterated – no longer exists)

PUBLIC RIGHT-OF-WAY

Grey	RIGHT-OF-WAY WITH ROAD
Grey	RIGHT OF WAY WITHOUT ROAD

Type of Road

- A. Primitive
- B. Unimproved
- C. Graded and Drained
- E. Gravel or Stone
- G-1 Mixed Bituminous
- G-2 Mixed Bituminous
- J. Portland Cement

Maps available at regional posts from IDAHO TRANSPORTATION DEPARTMENT P.O. BOX 7129 - BOISE, IDAHO 83707

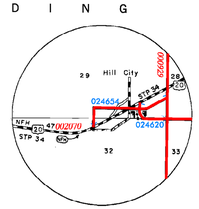

HILL CITY AND VICINITY
T. 1 S., R. 12 E.
SCALE IN MILES
0 1/4 1/2 3/4 1

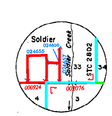

SOLDIER AND VICINITY
T. 1 N. & 1 S., R. 14 E.
SCALE IN MILES
0 1/4 1/2 3/4 1

13
CAMAS COUNTY
2000 Pop. 991

N

2007 ROAD SURFACE MAP

CAMAS COUNTY

IDAHO

SCALE
0 1 2 3 4 MILES
0 1 2 3 4 5 6 KILOMETERS

Local Road System Revised October 1, 2007

\currentrdsurface\4252sur.dgn 02/05/2004 12:34:58 PM