Maps available at nominal costs from:
IDAHO TRANSPORTATION DEPARTMENT
P.O. BOX 7129 - BOISE, IDAHO 83707

GIS SECTION

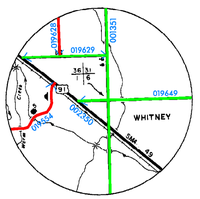

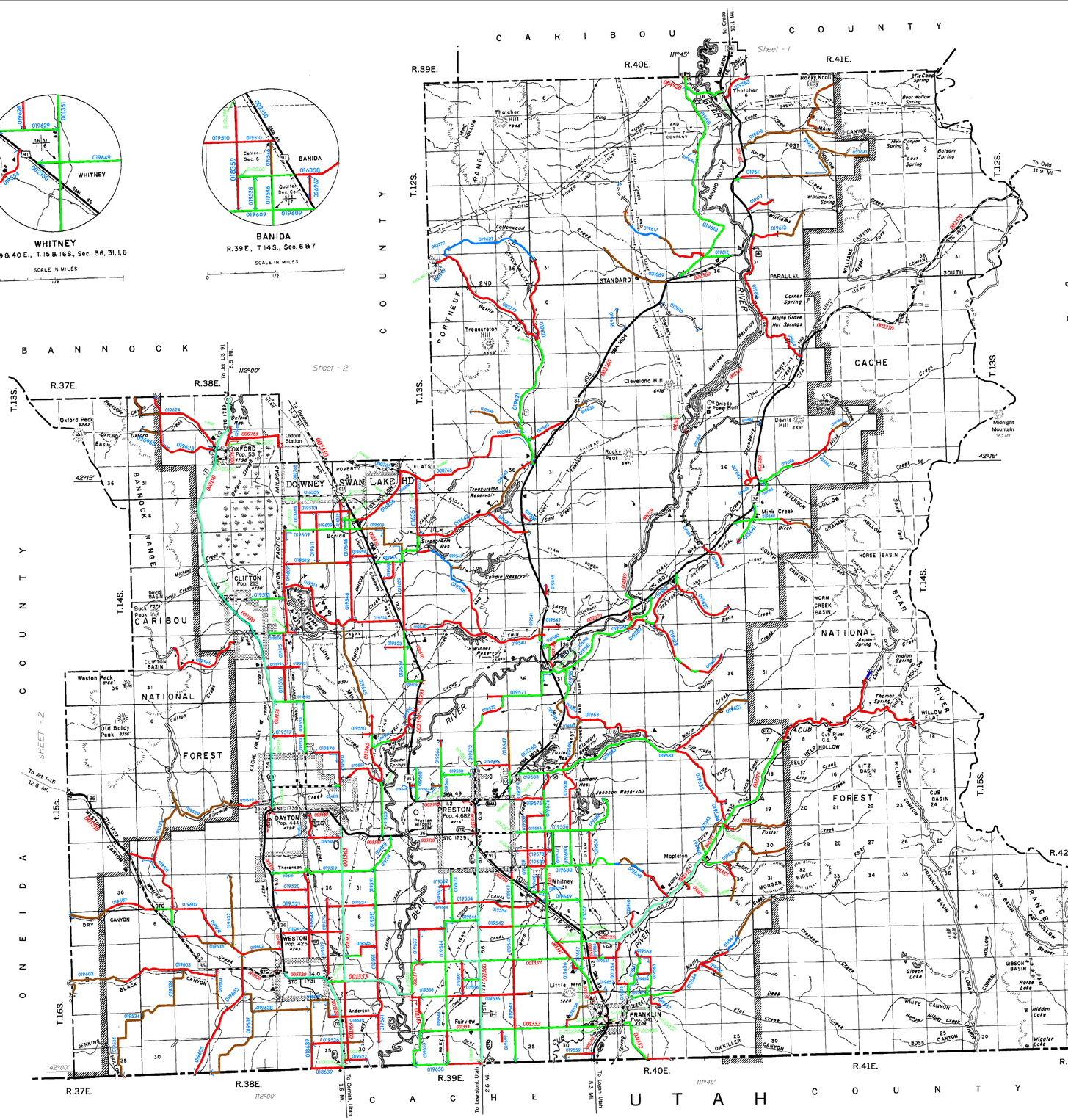

COLOR CODE

	Grey	Road Surface undefined or unknown
B	Brown	Unimproved
C	Blue	Earth – Graded and drained
E	Red	Gravel – Graded and drained
F	Magenta	Asphalt treated gravel less than 1"
G-1	Green	Road or Cold Plant mix Asphalt
G-2	Aqua	Hot mix asphalt pavement
J	Olive Green	Other (e.g., concrete,cobble stone or brick surface)
	Purple	Delete road from Jurisdiction (Road still exists)
	Yellow	Delete road from Map and Jurisdiction (Road obliterated – no longer exists)

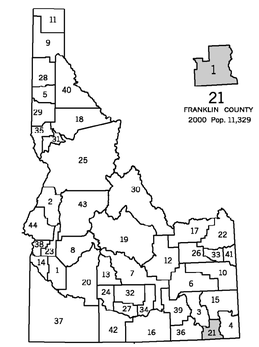

Maintence Agreement Boundary

REVISIONS	
STATE HIGHWAY SYSTEM	OCT. ,1993
FEDERAL-AID SYSTEM	OCT. ,1992
LOC. ROAD SYS. CHANGES RPTD.	OCT. 01 ,2003
CITY and/or URBAN BOUNDARY	. ,19
OTHER	. ,19

INVENTORY DATA COLLECTED OCTOBER, 1997

Local Road System Revised October 1, 2007

IDAHO TRANSVERSE MERCATOR PROJECTION

2007 ROAD SURFACE MAP
FRANKLIN COUNTY
IDAHO

PREPARED BY THE
IDAHO TRANSPORTATION DEPARTMENT
IN COOPERATION WITH THE
U.S. DEPARTMENT OF TRANSPORTATION
FEDERAL HIGHWAY ADMINISTRATION

SCALE
0 1 2 3 4 MILES
0 1 2 3 4 5 6 KILOMETERS

SHEET 1 OF 1

...ndsurface\5411sur_wo.dgn 02/06/2004 11:47:25 AM