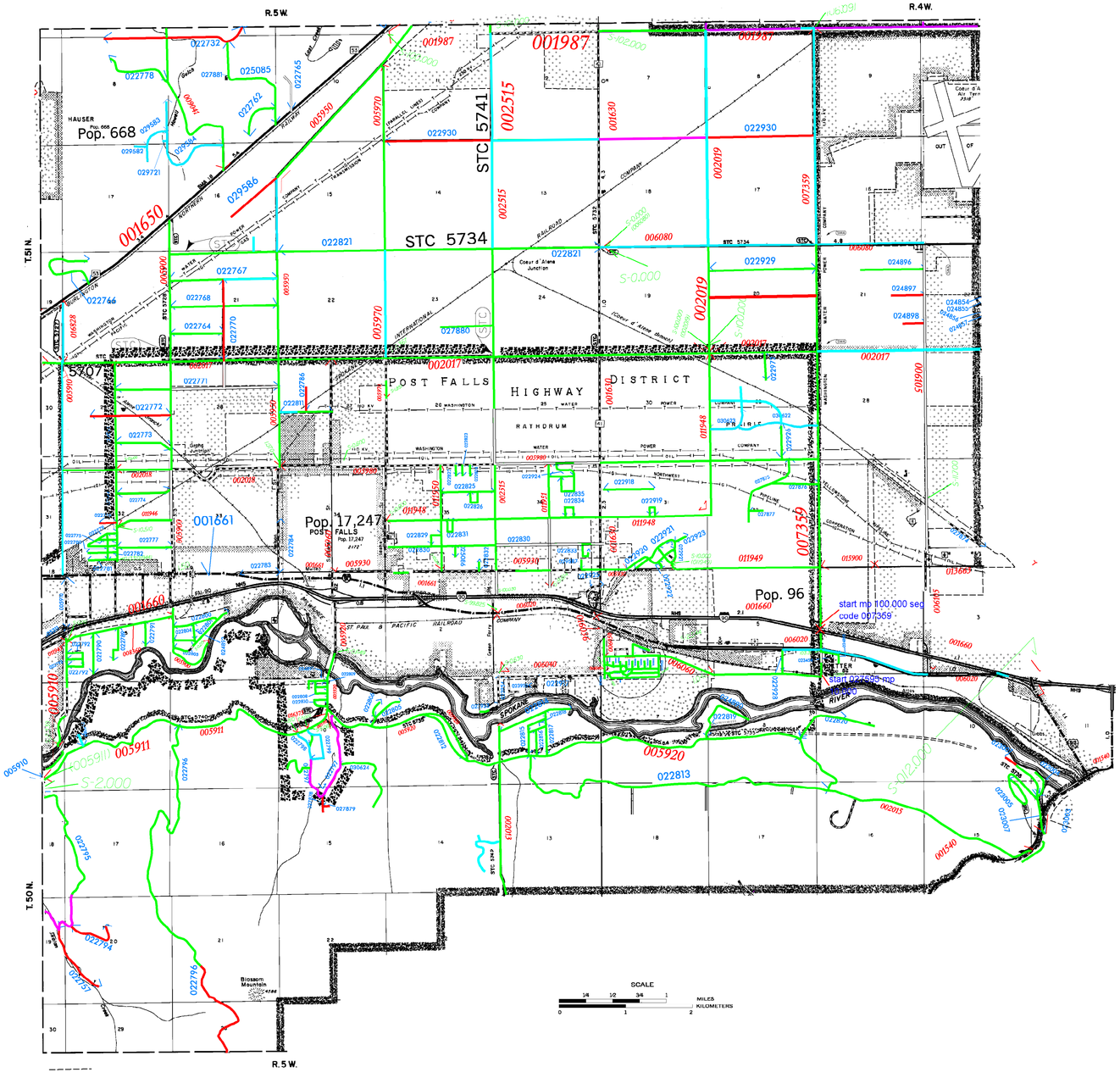

COLOR CODE

	Grey	Road Surface on Jurisdiction undefined or unknown
B	Brown	Unimproved
C	Blue	Earth – Graded and drained
E	Red	Gravel – Graded and drained
F	Magenta	Asphalt treated gravel less than 1"
G-1	Green	Road or Cold Plant mix Asphalt
G-2	Aqua	Hot mix asphalt pavement
J	Olive Green	Other (e.g., concrete,cobble stone or brick surface)
	Purple	Delete road from Jurisdiction (Road still exists)
	Yellow	Delete road from Map and Jurisdiction (Road obliterated, no longer exists)

PUBLIC RIGHT-OF-WAY

Grey	RIGHT-OF-WAY WITH ROAD
Grey	RIGHT-OF-WAY WITHOUT ROAD

Type of Road

A. Primitive
B. Unimproved
C. Graded and Drained
E. Gravel or Stone
G-1 Mixed Bituminous
G-2 Mixed Bituminous
J. Portland Cement

SCALE
0 1 2 3 4 MILES
0 1 2 3 4 5 6 KILOMETERS

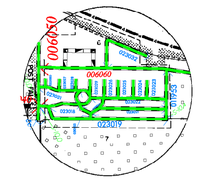

VICINITY OF POST FALLS
T.50N. R.4W. Sec. 6&7
SCALE IN MILES

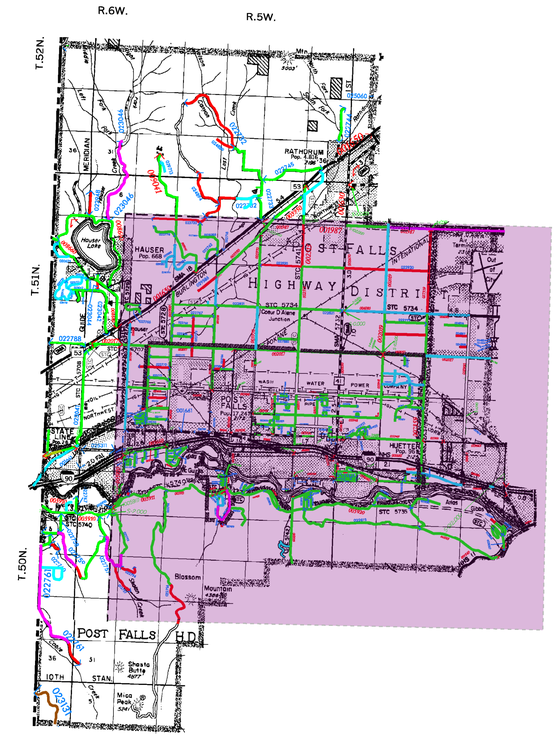

2007 ROAD SURFACE MAP

POST FALLS HIGHWAY DISTRICT

KOOTENAI COUNTY

IDAHO

Local Road System Revised October 1, 2007