District 1

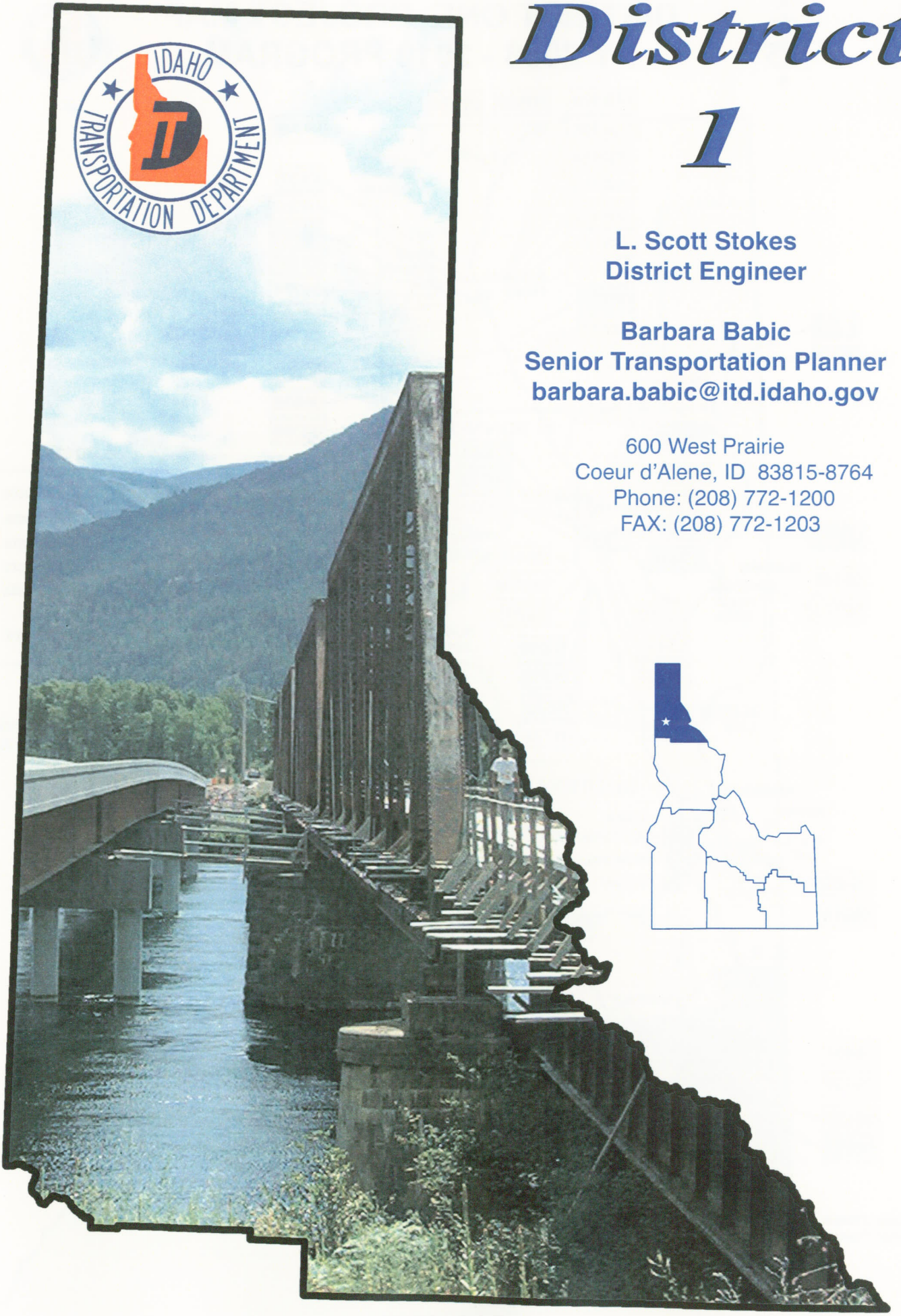

L. Scott Stokes
District Engineer

Barbara Babic
Senior Transportation Planner
barbara.babic@itd.idaho.gov

600 West Prairie
Coeur d'Alene, ID 83815-8764
Phone: (208) 772-1200
FAX: (208) 772-1203

DISTRICT ONE PROJECT MAP
FY 2006 - 2010 PROGRAM

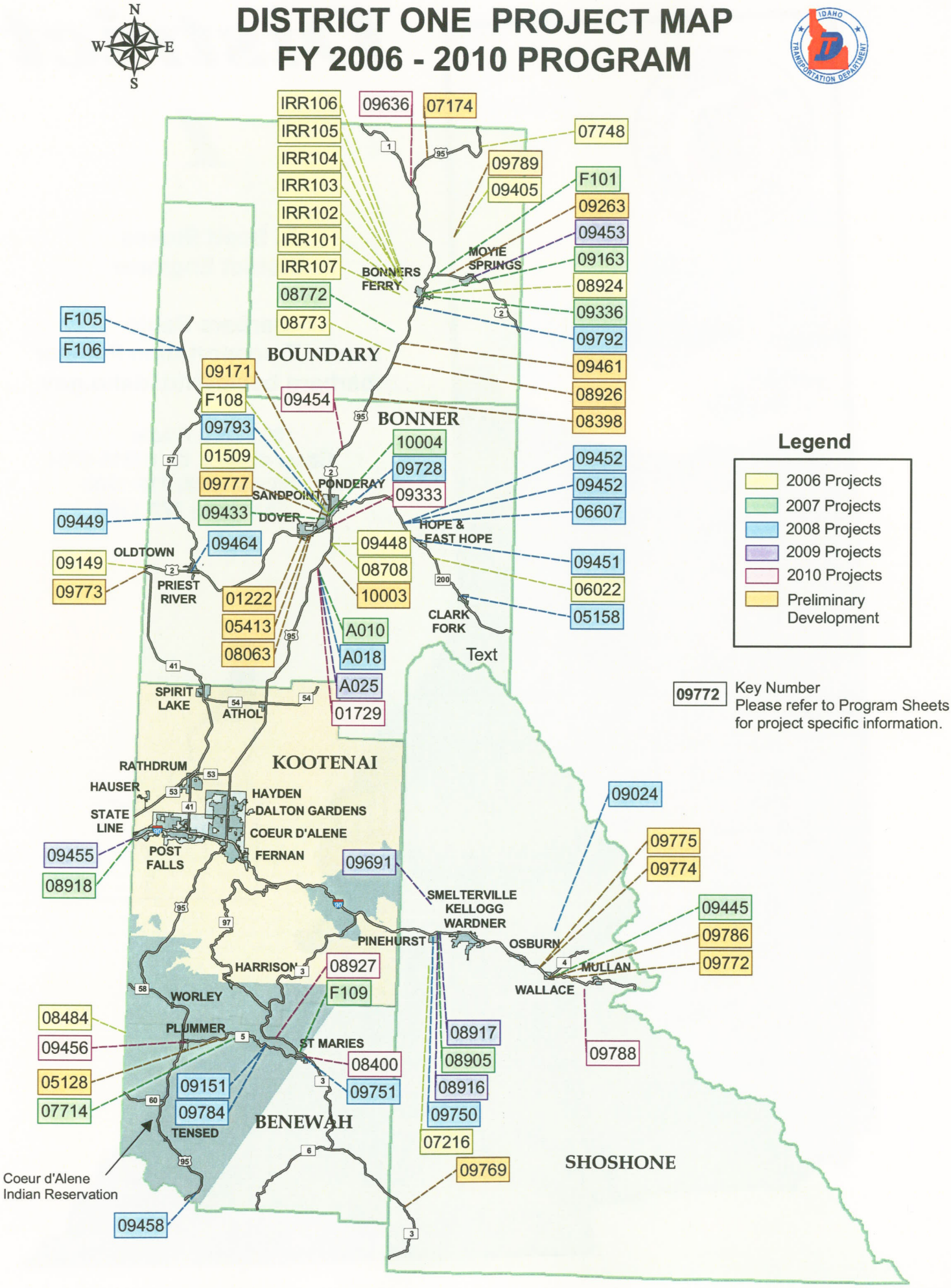

District One Project List

FY 2006 - 2010 STIP

Key No. (on map)	Route	Mileposts	Project Name	Fiscal Year	Const. ($,000)	Type of Project	Fund Source	Sponsor	
00556	SH 97	69.4 - 69.4	HARRISON BR, KOOTENAI CO	2007	4,934	BRIDGE REPLACEMENT	IMPR—RESTORE&EXPAND	STATE OF IDAHO (ITD)	1
00557	SH 97	93.9 - 93.9	BEAUTY CR BR, KOOTENAI CO	2006	1,050	BRIDGE REPLACEMENT	IMPR—BRIDGE	STATE OF IDAHO (ITD)	1
01222	US 2	25.0 - 26.1	DOVER BR, BONNER CO	PREL	4,178	BRIDGE REPLACEMENT	IMPR—RESTORE&EXPAND	STATE OF IDAHO (ITD)	
01509	US 95	476.0 - 477.1	SANDPOINT TO KOOTENAI CUTOFF	2006	12,000	MAJOR WIDENING (Construction costs are contingent upon the identification of a funding source.)	IMPR—HWY CONTINGENCY	STATE OF IDAHO (ITD)	
01729	US 95	468.2 - 477.4	SANDPOINT, NORTH & SOUTH	2010	8,000	RECONSTRUCTION / REALIGNMENT	IMPR—CONN IDAHO—FED	STATE OF IDAHO (ITD)	
05128	SH 5	5.7 - 7.9	CHATCOLET TO ROCKY POINT	PREL	12,190	RECONSTRUCTION / REALIGNMENT	IMPR—RESTORE&EXPAND	STATE OF IDAHO (ITD)	
05158	SH 200	54.5 - 54.9	LIGHTNING CR BR, CLARK FORK	2008	3,750	BRIDGE REPLACEMENT	IMPR—BRIDGE	STATE OF IDAHO (ITD)	
05413	US 2	25.8 - 28.7	UPRR R/W, DOVER TO SANDPOINT	PREL	1,700	RIGHT-OF-WAY PURCHASE	IMPR—RESTORE&EXPAND	STATE OF IDAHO (ITD)	
06022	OFFSYS	102.0 - 102.8	THOMPSON PARK BR, E OF E HOPE	2006	749	BRIDGE REPLACEMENT	LOCAL—BRIDGE OFF-SYS	BONNER COUNTY	
06607	SH 200	42.3 - 42.3	TRESTLE CR BR, BONNER CO	2008	550	BRIDGE REPLACEMENT	IMPR—BRIDGE	STATE OF IDAHO (ITD)	
06629	SH 53	8.3 - 8.3	RATHDRUM CR BR, RATHDRUM	2006	455	SHORT SPAN REPLACEMENT	IMPR—BRIDGE	STATE OF IDAHO (ITD)	1
06654	OFFSYS	0.0 - 10.7	FERNAN LAKE RD, KOOTENAI CO	2008	3,000	RECONSTRUCTION / REALIGNMENT	FOREST HIGHWAYS	FOREST SERVICE	1
07174	US 95	527.3 - 536.0	MP 527 TO MP 536, S OF IDA/CAN BORDER	PREL	36,300	RECONSTRUCTION / REALIGNMENT	IMPR—CONN IDAHO—FED	STATE OF IDAHO (ITD)	
07174	US 95	527.3 - 536.0	MP 527 TO MP 536, S OF IDA/CAN BORDER	PREL	3,000	RECONSTRUCTION / REALIGNMENT (Subject to availability of High Priority or federal discretionary funding.)	HIGH PRIORITY	STATE OF IDAHO (ITD)	
07216	STC-5750	103.0 - 103.0	W FORK PINE CR BR, SHOSHONE CO	2006	661	BRIDGE REPLACEMENT	LOCAL—BRIDGE	SHOSHONE COUNTY	
07714	SH 5	8.2 - 8.3	COTTONWOOD CR CULVERT, BENEWAH CO	2007	208	CULVERT IMPROVEMENTS	IMPR—RESTORE&EXPAND	STATE OF IDAHO (ITD)	
07747	US 95	401.5 - 407.7	WORLEY N, KOOTENAI CO	2007	34,250	RECONSTRUCTION / REALIGNMENT (Subject to availability of High Priority or federal discretionary funding.)	HIGH PRIORITY	STATE OF IDAHO (ITD)	1
07748	US 95	536.0 - 538.6	MP 536 TO IDAHO/CANADA BORDER	2006	4,214	RECONSTRUCTION / REALIGNMENT	IMPR—CONN IDAHO—FED	STATE OF IDAHO (ITD)	
07748	US 95	536.0 - 538.6	MP 536 TO IDAHO/CANADA BORDER	2006	429	RECONSTRUCTION / REALIGNMENT	OTHER	STATE OF IDAHO (ITD)	

1 - KMPO projects shown in KMPO section/map.

District One Project List

FY 2006 - 2010 STIP

Key No. (on map)	Route	Mileposts	Project Name	Fiscal Year	Const. ($,000)	Type of Project	Fund Source	Sponsor	
08061	I 90	39.9 - 40.1	CATALDO BRIDGES	PREL	11,000	BRIDGE REPLACEMENT	IMPR—BRIDGE	STATE OF IDAHO (ITD)	1
08063	US 2	26.1 - 28.9	DOVER TO SANDPOINT	PREL	16,500	RECONSTRUCTION / REALIGNMENT	IMPR—RESTORE&EXPAND	STATE OF IDAHO (ITD)	
08065	US 95	435.8 - 441.2	WYOMING AVE TO OHIO MATCH RD, HAYDEN	PREL	44,000	MAJOR WIDENING	IMPR—CONN IDAHO—FED	STATE OF IDAHO (ITD)	1
08389	I 90	12.0 - 12.0	US 95 UPASS, COEUR D' ALENE	2007	2,114	BRIDGE REHABILITATION	PRES—BRIDGE	STATE OF IDAHO (ITD)	1
08394	I 90	12.8 - 13.0	7TH ST & 9TH ST BRS, CDA	PREL	1,175	BRIDGE REPLACEMENT	IMPR—BRIDGE	STATE OF IDAHO (ITD)	1
08395	STC-7515	1.4 - 1.4	CHASE RD, POST FALLS	2006	302	TRAFFIC SAFETY UTILITY REPAIRS	IMPR—SAFETY RAIL	POST FALLS	1
08398	US 95	492.0 - 494.0	MCARTHUR LAKE, BOUNDARY CO	PREL	6,930	RECONSTRUCTION/REALIGNMENT	IMPR—RESTORE&EXPAND	STATE OF IDAHO (ITD)	
08399	SH 97	82.2 - 82.2	TURNER CR BR, KOOTENAI CO	2006	540	BRIDGE REPLACEMENT	IMPR—BRIDGE	STATE OF IDAHO (ITD)	1
08400	SH 3	84.6 - 84.6	RAILROAD BR, ST MARIES	2010	1,178	BRIDGE REHABILITATION	PRES—BRIDGE	STATE OF IDAHO (ITD)	
08465	SMA-7155	15.4 - 16.5	HONEYSUCKLE AVE TO MILES AVE, HAYDEN	2006	2,500	RIGHT-OF-WAY	LOCAL—URBAN	HAYDEN	1
08484	STC-5709	0.0 - 9.0	FAIRFIELD RD; PLUMMER TO WASHINGTON ST LN	2006	2,418	BASE & RESURFACING	LOCAL—RURAL	PLUMMER-GATEWAY HD	
08627	SH 97	93.7 - 94.3	BEAUTY BAY HILL, KOOTENAI CO	PREL	3,071	RECONSTRUCTION / REALIGNMENT	IMPR—RESTORE&EXPAND	STATE OF IDAHO (ITD)	1
08651	I 90	0.0 - 15.0	POST FALLS TO CDA, CORRIDOR STUDY	2007	2,850	PLANNING / TRANSPORTATION STUDY	IMPR—RESTORE&EXPAND	STATE OF IDAHO (ITD)	1
08652	N/A	N/A	FY06 DIST 1 PAVEMENT STRIPING	2006	534	PAVEMENT MARKING	IMPR—SAFETY	STATE OF IDAHO (ITD)	
08708	US 95	471.7 - 471.8	LONG BR PEDESTRIAN/BIKE UPASS	2006	133	BICYCLE / PEDESTRIAN PATHWAY	IMPR—ENHANCEMENT	STATE OF IDAHO (ITD)	
08768	OFFSYS	N/A	OLD COUNTY RD BR, BENEWAH CO	2006	616	BRIDGE REPLACEMENT	LOCAL—BRIDGE OFF-SYS	BENEWAH COUNTY	
08772	STC-5907	109.2 - 109.2	DEEP CR BR #4, BOUNDARY CO	2007	453	BRIDGE REPLACEMENT	LOCAL—BRIDGE	BOUNDARY COUNTY	
08773	STC-5907	106.3 - 106.3	DEEP CR BR #2, BOUNDARY CO	2006	345	BRIDGE REPLACEMENT	LOCAL—BRIDGE	BOUNDARY COUNTY	
08804	SH 41	19.4 - 22.8	MP 19.4 TO SPIRIT CR, KOOTENAI/BONNER COS	2006	598	PAVEMENT REHABILITATION	PRES—PAVEMENT	STATE OF IDAHO (ITD)	1
08905	OFFSYS	N/A	OLD MISSION STATE PARK VISITOR CENTER	2007	625	VISITOR CENTER	IMPR—ENHANCEMENT	DEPT OF PARKS & RECREATION	

1 - KMPO projects shown in KMPO section/map.

District One Project List

FY 2006 - 2010 STIP

Key No. (on map)	Route	Mileposts	Project Name	Fiscal Year	Const. ($,000)	Type of Project	Fund Source	Sponsor	
08916	I 90	45.5 - 45.5	PINEHURST RD GS, WB	2009	1,618	BRIDGE REHABILITATION	IMPR—BRIDGE	STATE OF IDAHO (ITD)	
08917	I 90	45.8 - 45.8	PINEHURST RD GS, EB	2009	1,618	BRIDGE REHABILITATION	IMPR—BRIDGE	STATE OF IDAHO (ITD)	
08918	I 90	0.0 - 14.8	WASH ST LN TO SHERMAN AVE, CDA	2007	5,170	PAVEMENT REHABILITATION (Construction costs are contingent upon the identification of a funding source.)	IMPR—HWY CONTINGENCY	STATE OF IDAHO (ITD)	
08919	I 90	3.4 - 3.5	PLEASANT VIEW SIGNAL & CAMERA, POST FALLS	2007	248	INTERSECTION IMPROVEMENT	IMPR—RESTORE&EXPAND	STATE OF IDAHO (ITD)	1
08920	I 90	6.1 - 6.1	POST FALLS ACCESS IMPROVEMENTS	PREL	17,000	BRIDGE REHABILITATION	IMPR—RESTORE&EXPAND	STATE OF IDAHO (ITD)	1
08923	US 95	429.4 - 429.6	SPOKANE RV BR, KOOTENAI CO	2006	142	JOINT REPLACEMENT	PRES—BRIDGE	STATE OF IDAHO (ITD)	1
08924	US 95	507.6 - 507.8	KOOTENAI RV RR BR, BONNERS FERRY	2006	371	JOINT REPLACEMENT	PRES—BRIDGE	STATE OF IDAHO (ITD)	
08926	US 95	497.4 - 497.4	NAPLES TURNBAY	PREL	1,870	SAFETY IMPROVEMENT	IMPR—SAFETY	STATE OF IDAHO (ITD)	
08927	SH 3	89.8 - 92.4	GOOSEHAVEN RD, BENEWAH CO	2010	9,158	BASE & RESURFACING (Construction costs are contingent upon the identification of a funding source.)	IMPR—HWY CONTINGENCY	STATE OF IDAHO (ITD)	
08937	I 90	0.0 - 73.9	FY07 DIST 1 PAVEMENT STRIPING	2007	534	PAVEMENT MARKING	IMPR—SAFETY	STATE OF IDAHO (ITD)	1
09024	STC-5758	9.1 - 13.2	BEAVER CR RD, SHOSHONE CO	2008	1,864	RECONSTRUCTION / REALIGNMENT	LOCAL—RURAL	SHOSHONE COUNTY	
09026	STC-7645	1.6 - 2.6	MULLAN AVE; GREENSFERRY TO SH 41, POST FALLS	2007	1,324	RECONSTRUCTION / REALIGNMENT	LOCAL—URBAN	POST FALLS	1
09027	STC-7025	11.0 - 12.0	HANLEY AVE, DALTON GARDENS	2008	776	RECONSTRUCTION / REALIGNMENT	LOCAL—URBAN	DALTON GARDENS	1
09146	US 95	408.0 - 411.8	SETTERS RD TO BELLGROVE STG 2, KOOTENAI CO	2007	7,078	RECONSTRUCTION / REALIGNMENT	IMPR—CONN IDAHO—FED	STATE OF IDAHO (ITD)	1
09149	OFFSYS	0.4 - 1.1	GREAT PEND OREILLE RV TRAIL, SEG 5	2006	341	BICYCLE / PEDESTRIAN PATHWAY	IMPR—ENHANCEMENT	OLD TOWN	
09150	OFFSYS	N/A	BONNERS FERRY VISITOR CENTER	2006	568	REST AREA IMPROVEMENT	IMPR—ENHANCEMENT	BONNERS FERRY	
09151	SH 5	13.0 - 13.0	PARKER PASS VIEW POINT, BENEWAH CO	2008	245	SCENIC OVERLOOK	IMPR—ENHANCEMENT	BENEWAH COUNTY	
09161	I 90	0.0 - 73.9	FY08 DIST 1 PAVEMENT STRIPING	2008	534	PAVEMENT MARKING	IMPR—SAFETY	STATE OF IDAHO (ITD)	1
09162	US 95	430.0 - 439.0	JCT I 90 TO SH 53, KOOTENAI CO	2007	5,000	PAVEMENT REHABILITATION (Construction costs are contingent upon the identification of a funding source.)	IMPR—HWY CONTINGENCY	STATE OF IDAHO (ITD)	1

1 - KMPO projects shown in KMPO section/map.

District One Project List

FY 2006 - 2010 STIP

Key No. (on map)	Route	Mileposts	Project Name	Fiscal Year	Const. ($,000)	Type of Project	Fund Source	Sponsor	
09163	STC-5806	5.0 - 5.0	RIVERSIDE ST UPRR XING, BONNERS FERRY	2007	183	RR GATE / SIGNAL	IMPR—SAFETY RAIL	BONNERS FERRY	
09168	SH 3	95.6 - 95.6	INT SH 97, KOOTENAI CO	2008	550	SAFETY IMPROVEMENT	IMPR—SAFETY	STATE OF IDAHO (ITD)	1
09171	SMA-7895	100.0 - 100.4	SCHWEITZER BASIN CUTOFF RD, SANDPOINT	PREL	1,417	RESURFACING	LOCAL—URBAN	SANDPOINT	
09172	SMA-7645	0.6 - 1.6	MULLAN AVE OVERLAY, POST FALLS	2007	443	RESURFACING	LOCAL—URBAN	POST FALLS	1
09263	STC-5808	100.0 - 103.1	MOYIE HIGHWAY, BOUNDARY CO	PREL	1,021	PAVEMENT REHABILITATION	LOCAL—RURAL	BOUNDARY COUNTY	
09332	SH 41	18.0 - 20.0	JCT SH 54 TO MP 20, SPIRIT LAKE	2006	400	PAVEMENT REHABILITATION	PRES—PAVEMENT	STATE OF IDAHO (ITD)	1
09333	US 95	474.0 - 475.0	SANDPOINT STREETS	2010	1,100	PAVEMENT REHABILITATION	IMPR—RESTORE&EXPAND	STATE OF IDAHO (ITD)	
09334	SH 41	2.5 - 3.5	INTS PRAIRIE & HAYDEN AVES, KOOTENAI CO	2008	110	INTERSECTION IMPROVEMENT	IMPR—RESTORE&EXPAND	STATE OF IDAHO (ITD)	1
09335	N/A	N/A	DISTRICTWIDE DURA STRIPE	2008	1,320	PAVEMENT MARKING (Construction costs are contingent upon the identification of a funding source.)	IMPR—HWY CONTINGENCY	STATE OF IDAHO (ITD)	
09336	US 95	507.0 - 507.0	BONNERS FERRY VISITOR CENTER, PAYMENT	2007	300	REST AREA	IMPR—RESTORE&EXPAND	STATE OF IDAHO (ITD)	
09400	STC-7125	104.1 - 106.1	HUETTER RD; HAYDEN AVE TO LANCASTER RD	2006	673	ENVIRONMENTAL PRESERVATION	IMPR—CMAQ	POST FALLS HD	1
09401	OFFSYS	N/A	SWEEPER TRUCK, CDA	2006	140	ENVIRONMENT - AIR/WATER QUALITY	IMPR—CMAQ	COEUR D'ALENE	1
09402	OFFSYS	N/A	FLUSHER TRUCK, PINEHURST	2006	120	ENVIRONMENT - AIR/WATER QUALITY	IMPR—CMAQ	PINEHURST	
09403	LOCAL	N/A	SELTICE/MULLAN COUPLET STUDY	2006	148	ENVIRONMENTAL STUDY	IMPR—CMAQ	POST FALLS	1
09404	OFFSYS	N/A	DUST ABATEMENT, BOUNDARY CO	2006	90	ENVIRONMENTAL PRESERVATION	IMPR—CMAQ	BOUNDARY COUNTY	
09405	STC-5803	15.5 - 17.9	MEADOW CR RD, PH 2	2006	348	RESURFACING	IMPR—CMAQ	BOUNDARY COUNTY	
09432	STC-7665	0.5 - 1.0	15TH AVE PEDESTRIAN & BICYCLE FACILITY, POST	2007	416	BICYCLE / PEDESTRIAN PATHWAY	IMPR—ENHANCEMENT	POST FALLS	1
09433	OFFSYS	N/A	SAND CR PEDESTRIAN BOARDWALK, SANDPOINT	2007	468	BICYCLE / PEDESTRIAN PATHWAY	IMPR—ENHANCEMENT	SANDPOINT	
09445	I 90	62.0 - 68.0	WALLACE TO IC# 68	2007	3,033	PAVEMENT REHABILITATION	PRES—PAVEMENT	STATE OF IDAHO (ITD)	
09448	US 95	471.7 - 471.8	SANDPOINT LONG BR	2006	1,500	RESURFACING	PRES—BRIDGE	STATE OF IDAHO (ITD)	

1 - KMPO projects shown in KMPO section/map.

District One Project List

FY 2006 - 2010 STIP

Key No. (on map)	Route	Mileposts	Project Name	Fiscal Year	Const. ($,000)	Type of Project	Fund Source	Sponsor	
09449	SH 57	8.0 - 19.9	LOWER W BRANCH PRIEST RV TO MP 20, BONNER CO	2008	2,674	PAVEMENT REHABILITATION	PRES—PAVEMENT	STATE OF IDAHO (ITD)	
09450	I 90	0.0 - 73.4	SAFETY IMPRS, MP 0 TO 73.4	2007	2,200	SAFETY IMPROVEMENT	IMPR—SAFETY	STATE OF IDAHO (ITD)	1
09451	SH 200	44.8 - 44.8	BNSF RR BR, HOPE	2008	1,320	BRIDGE REHABILITATION	IMPR—BRIDGE	STATE OF IDAHO (ITD)	
09452	SH 200	42.3 - 42.3	TRESTLE CR BR ROADWORK	2008	1,805	BRIDGE REHABILITATION	IMPR—RESTORE&EXPAND	STATE OF IDAHO (ITD)	
09453	US 2	70.1 - 70.1	MOYIE RV GORGE BR, MOYIE SPRINGS	2009	330	BRIDGE REHABILITATION	IMPR—BRIDGE	STATE OF IDAHO (ITD)	
09454	US 95	484.7 - 484.7	UPRR BR, COLBURN	2010	100	BRIDGE REHABILITATION	PRES—BRIDGE	STATE OF IDAHO (ITD)	
09455	I 90	0.0 - 73.9	FY09 PAVEMENT STRIPING	2009	550	PAVEMENT MARKING	IMPR—SAFETY	STATE OF IDAHO (ITD)	
09456	SH 5	0.4 - 0.4	RR BR, PLUMMER	2010	770	BRIDGE REHABILITATION	PRES—BRIDGE	STATE OF IDAHO (ITD)	
09458	US 95	373.2 - 382.0	SMITH CR TO MP 382, BENEWAH CO	2008	2,410	PAVEMENT REHABILITATION (Construction costs are contingent upon the identification of a funding source.)	IMPR—HWY CONTINGENCY	STATE OF IDAHO (ITD)	
09460	I 90	40.0 - 44.9	CATALDO TO PINEHURST	2007	2,231	PAVEMENT REHABILITATION	PRES—PAVEMENT	STATE OF IDAHO (ITD)	1
09461	US 95	500.0 - 502.0	PETERSON HILL, BONNERS FERRY	PREL	220	SAFETY IMPROVEMENT	IMPR—SAFETY	STATE OF IDAHO (ITD)	
09462	STC-5723	102.8 - 105.2	GOTHAM BAY RD TO JCT SH 97, KOOTENAI CO	PREL	2,711	RECONSTRUCTION / REALIGNMENT	LOCAL—RURAL	EASTSIDE HD #3	1
09464	SH 57	0.0 - 8.0	JCT US 2 TO LOWER W BRANCH PRIEST RV, BONNER	2008	1,760	PAVEMENT REHABILITATION	PRES—PAVEMENT	STATE OF IDAHO (ITD)	
09625	I 90	8.4 - 8.4	HUETTER RA RECONSTRUCTION	2010	9,963	REST AREA IMPROVEMENT	IMPR—REST AREA	STATE OF IDAHO (ITD)	1
09633	STC-5708	100.0 - 100.0	BECK RD RRXING, KOOTENAI CO	2007	305	RR GATE / SIGNAL	IMPR—SAFETY RAIL	POST FALLS HD	1
09635	STC-5734	102.4 - 102.4	HAYDEN AVE RRXING, NR POST FALLS	2007	305	RR GATE / SIGNAL	IMPR—SAFETY RAIL	POST FALLS HD	1
09636	US 95	522.9 - 538.6	JCT SH 1 TO IDA/CAN BORDER	2010	120	PLANNING/TRANSPORTATION STUDY	IMPR—RESTORE&EXPAND	STATE OF IDAHO (ITD)	
09684	LOCAL	N/A	PEND OREILLE SB CMP IMPLEMENTATION	2006	31	PLANNING / TRANSPORTATION STUDY	SCENIC BYWAYS	MISCELLANEOUS	
09691	LOCAL	4.6 - 18.6	BUMBLEBEE RD TO OLD RIVER RD	2009	6,570	PAVEMENT REHABILITATION	FOREST HIGHWAYS	FOREST SERVICE	
09706	US 95	408.0 - 411.8	SETTERS RD TO BELLGROVE STG 2 (2), KOOTENAI CO	2007	2,976	RECONSTRUCTION / REALIGNMENT	OTHER	STATE OF IDAHO (ITD)	1

1 - KMPO projects shown in KMPO section/map.

District One Project List

FY 2006 - 2010 STIP

Key No. (on map)	Route	Mileposts	Project Name	Fiscal Year	Const. ($,000)	Type of Project	Fund Source	Sponsor	
09724	OFFSYS	N/A	DUST ABATEMENT, BOUNDARY CO	2008	69	ENVIRONMENT - AIR/WATER QUALITY	IMPR—CMAQ	BOUNDARY COUNTY	
09725	OFFSYS	N/A	FLUSHER/DEICER TRUCK, BONNER CO	2008	190	ENVIRONMENT - AIR/WATER QUALITY	IMPR—CMAQ	BONNER COUNTY	
09726	OFFSYS	N/A	MAG CHLORIDE TANK FARMS, BONNER CO	2007	93	ENVIRONMENTAL PRESERVATION	IMPR—CMAQ	BONNER COUNTY	
09727	US 95	430.3 - 434.8	SIGNAL UPGRADES, KOOTENAI CO	2008	443	TRAFFIC SIGNALS	IMPR—CMAQ	STATE OF IDAHO (ITD)	1
09728	OFFSYS	N/A	KOOTENAI STREET PAVING	2008	464	RESURFACING	IMPR—CMAQ	KOOTENAI, CITY OF	1
09729	OFFSYS	N/A	RHODE ISLAND ST PAVING, SPIRIT LAKE	2008	322	RESURFACING	IMPR—CMAQ	SPIRIT LAKE	1
09750	LOCAL	N/A	HERITAGE PARKING & BIKE/PED, PINEHURST	2008	419	BICYCLE / PEDESTRIAN PATHWAY	IMPR—ENHANCEMENT	PINEHURST	
09751	SH 5	N/A	FAIRGROUNDS TO 20TH ST, ST MARIES	2008	273	BICYCLE / PEDESTRIAN PATHWAY	IMPR—ENHANCEMENT	ST MARIES	
09752	LOCAL	N/A	DESMET TO TENSED TRAIL	2008	245	BICYCLE / PEDESTRIAN PATHWAY	IMPR—ENHANCEMENT	COEUR D'ALENE INDIAN RES	
09753	LOCAL	N/A	SH 41 & 53 PED PATHWAYS, RATHDRUM	2008	220	BICYCLE / PEDESTRIAN PATHWAY	IMPR—ENHANCEMENT	RATHDRUM	1
09769	SH 3	57.4 - 57.3	ST MARIES RV BR, SHOSHONE CO	PREL	225	BRIDGE REHABILITATION	PRES—BRIDGE	STATE OF IDAHO (ITD)	
09770	SH 97	60.6 - 96.4	CORRIDOR STUDY	2008	100	PLANNING / TRANSPORTATION STUDY	IMPR—SYSTEM PLANNING	STATE OF IDAHO (ITD)	1
09771	SH 53	0.0 - 14.0	CORRIDOR STUDY	2009	100	PLANNING / TRANSPORTATION STUDY	IMPR—SYSTEM PLANNING	STATE OF IDAHO (ITD)	1
09772	I 90	64.3 - 64.3	GOLCONDA OPASS RD IC, SHOSHONE CO	PREL	310	BRIDGE REHABILITATION	PRES—BRIDGE	STATE OF IDAHO (ITD)	
09773	SH 41	38.7 - 38.7	BNSF RR OPASS, BONNER CO	PREL	300	BRIDGE REHABILITATION	PRES—BRIDGE	STATE OF IDAHO (ITD)	
09774	I 90	59.9 - 59.9	S FK CDA RV FRONTAGE RD, UPRR MP 59.88	PREL	150	BRIDGE REHABILITATION	PRES—BRIDGE	STATE OF IDAHO (ITD)	
09775	I 90	59.9 - 59.9	S FK CDA RV FRONTAGE RD, UPRR MP 59.90	PREL	150	BRIDGE REHABILITATION	PRES—BRIDGE	STATE OF IDAHO (ITD)	
09776	US 95	429.0 - 429.0	BLACKWELL SLOUGH BR, KOOTENAI CO	PREL	300	RESURFACING	PRES—BRIDGE	STATE OF IDAHO (ITD)	1
09777	US 95	475.7 - 475.7	SAND CR BR, BONNER CO	PREL	235	RESURFACING	PRES—BRIDGE	STATE OF IDAHO (ITD)	
09778	N/A	N/A	D1 DISTWIDE BR JOINT REPAIR	PREL	300	JOINT REPLACEMENT	PRES—BRIDGE	STATE OF IDAHO (ITD)	

1 - KMPO projects shown in KMPO section/map.

District One Project List

FY 2006 - 2010 STIP

Key No. (on map)	Route	Mileposts	Project Name	Fiscal Year	Const. ($,000)	Type of Project	Fund Source	Sponsor	
09782	STC-5748	100.0 - 104.6	ELDER RD; WA ST LN TO US 95, KOOTENAI CO	2010	1,682	RECONSTRUCTION / REALIGNMENT	LOCAL—RURAL	WORLEY HD	1
09783	STP-5732	6.8 - 7.0	JCT SH 41 & WRIGHT ST, RATHDRUM	PREL	455	INTERSECTION IMPROVEMENT	LOCAL—RURAL	RATHDRUM	1
09784	SH 5	12.9 - 13.1	PARKER PASS, BENEWAH CO	2008	604	SAFETY IMPROVEMENT	LOCAL—RURAL	BENEWAH COUNTY	
09785	SMA-8075	106.9 - 107.8	LANCASTER RD; US 95 TO FERNDALE, KOOTENAI CO	PREL	2,343	MAJOR WIDENING	LOCAL—RURAL	LAKES HD	1
09786	STC-5758	N/A	6TH ST BR, WALLACE	PREL	608	BRIDGE REPAIR	LOCAL—BRIDGE	WALLACE	
09787	LOCAL	N/A	SANDPOINT TRANS PLAN	2006	271	PLANNING / TRANSPORTATION STUDY	LOCAL—URBAN	SANDPOINT	
09788	FH 50	0.0 - 12.5	GOLD CREEK RD, SHOESHONE CO	2010	6,475	PAVEMENT REHABILITATION	FOREST HIGHWAYS	FOREST SERVICE	
09789	FH 94	8.0 - 14.0	COUNTY RD #34 TO MEADOW CR, BOUNDARY CO	PREL	3,340	RECONSTRUCTION / REALIGNMENT	FOREST HIGHWAYS	FOREST SERVICE	
09792	LOCAL	100.2 - 100.2	COUNTY RD #19 RRXING, BOUNDARY CO	2008	220	RR GATE / SIGNAL	IMPR—SAFETY RAIL	BOUNDARY COUNTY	
09793	LOCAL	N/A	MOUNTAIN VIEW RD RRXING, SANDPOINT	2008	235	RR GATE / SIGNAL	IMPR—SAFETY RAIL	BONNER COUNTY	
09794	SMA-8075	106.9 - 107.8	INT US 95 & LANCASTER RD, KOOTENAI CO	2009	3,000	RECONSTRUCTION / REALIGNMENT	LOCAL—URBAN	STATE OF IDAHO (ITD)	1
10003	US 95	469.8 - 473.5	SAGLE TO SANDPOINT	PREL	95,000	RECONSTRUCTION / REALIGNMENT	IMPR—RESTORE&EXPAND	STATE OF IDAHO (ITD)	
10004	SH 200	29.7 - 31.6	PONDERAY CORRIDOR PLAN	2007	50	PLANNING / TRANSPORTATION STUDY	IMPR—SYSTEM PLANNING	STATE OF IDAHO (ITD)	
10005	N/A	N/A	BRIDGING THE VALLEY	2010	6,250	SAFETY IMPROVEMENT (Subject to availability of High Priority or federal discretionary funding.)	HIGH PRIORITY	STATE OF IDAHO (ITD)	1
10006	US 95	433.6 - 436.8	HAYDEN CORRIDOR PLAN	2007	50	PLANNING / TRANSPORTATION STUDY	IMPR—SYSTEM PLANNING	STATE OF IDAHO (ITD)	1
A010	US 95	468.2 - 477.4	AC FOR KN 01729 SANDPOINT, NORTH & SOUTH	2007	21,000	RECONSTRUCTION / REALIGNMENT	IMPR—CONN IDAHO—FED	STATE OF IDAHO (ITD)	
A017	US 95	408.0 - 411.8	AC FOR KN 09146 SETTERS RD TO BELLGROVE STG 2, KOO	2006	6,149	RECONSTRUCTION / REALIGNMENT	IMPR—CONN IDAHO—FED	STATE OF IDAHO (ITD)	1
A018	US 95	468.2 - 477.4	AC FOR KN 01729 SANDPOINT, NORTH & SOUTH	2008	15,850	RECONSTRUCTION / REALIGNMENT	IMPR—CONN IDAHO—FED	STATE OF IDAHO (ITD)	
A019	OFFSYS	0.0 - 10.7	AC FOR KN 06654 FERNAN LAKE RD, KOOTENAI CO	2007	10,000	RECONSTRUCTION / REALIGNMENT	FOREST HIGHWAYS	FOREST SERVICE	1
A025	US 95	468.2 - 477.4	AC FOR KN 01729 SANDPOINT, NORTH & SOUTH	2009	14,300	RECONSTRUCTION / REALIGNMENT	IMPR—CONN IDAHO—FED	STATE OF IDAHO (ITD)	

1 - KMPO projects shown in KMPO section/map.

District One Project List

FY 2006 - 2010 STIP

Key No. (on map)	Route	Mileposts	Project Name	Fiscal Year	Const. ($,000)	Type of Project	Fund Source	Sponsor	
F101	AERO	N/A	BONNERS FERRY (BOUNDARY COUNTY)	2007	158	REMOVE & LIGHT OBSTRs & ACQ LAND & EASEMENTS	AERO—FAA SUPPORT	BOUNDARY COUNTY	
F103	AERO	N/A	COEUR D'ALENE (COEUR D'ALENE AIRPORT)	2006	1,111	CONST N PARALLEL TXWY, PH 3	AERO—FAA SUPPORT	KOOTENAI COUNTY	1
F104	AERO	N/A	COEUR D'ALENE (COEUR D'ALENE AIRPORT)	2007	842	CONST PARKING APRON & RELOCATE PART OF TXWY D	AERO—FAA SUPPORT	KOOTENAI COUNTY	1
F105	AERO	N/A	PRIEST LAKE	2008	60	INSTALL MIRL SYS	AERO—STATE/LOCAL AIR	FOREST SERVICE	
F106	AERO	N/A	PRIEST LAKE	2008	260	PAVE RNWY	AERO—STATE/LOCAL AIR	FOREST SERVICE	
F108	AERO	N/A	SANDPOINT	2006	767	WIDEN & EXTEND PARALLEL TXWY	AERO—FAA SUPPORT	BONNER COUNTY	
F109	AERO	N/A	SAINT MARIES	2007	158	RECONST OLD PARALLEL TXWY FOR HANGER ACCESS, REMOVE OBSTRs & RELOCATE WIND CONE & SEGMENT CIRCLE	AERO—FAA SUPPORT	BENEWAH COUNTY	
IRR101	OFF-SYS	0.0 - 0.7	181 COEUR D'ALENE (COEUR D'ALENE)	2006	3	SAFETY	IRR	COERU D'ALENE RESERVATION	1
IRR102	OFF-SYS	0.0 - 0.2	CDIR 167 OSREY ROAD (COEUR D'ALENE)	2006	5	NEW CONSTRUCTION	IRR	COERU D'ALENE RESERVATION	1
IRR103	OFF-SYS	0.0 - 15.4	KTIR 1002, 4 G'S CHIP SEAL (BOUNDARY COUNTY)	2006	1	SEALING	IRR	KOOTENAI RESERVATION	1
IRR104	OFF-SYS	0.0 - 1.1	KTIR 2765, FRONTIER VILL (BOUNDARY COUNTY)	2006	1	RECONSTRUCTION	IRR	KOOTENAI RESERVATION	1
IRR105	OFF-SYS	0.0 - 30.3	KTIR 1095, SR 95 CASINO (BOUNDARY COUNTY)	2006	1	RECONSTRUCTION	IRR	KOOTENATI RESERVATION	1
IRR106	OFF-SYS	0.0 - 1.1	183 KOOTENAI (BOUNDARY COUNTY)	2006	3	SAFETY	IRR	KOOTENAI RESERVATION	1
IRR107	OFF-SYS	0.0 - 0.3	KTIR 102(1) HATCHERY RD (BOUNDARY COUNTY)	2006	1	RECONSTRUCTION	IRR	KOOTENAI RESERVATION	1
SAL0604	SAFETY	N/A	SANDPOINT POLICE (SANDPOINT)	2006	43	IMPAIRED DRIVER PROG	NHTSA	SANDPOINT	
SAL0606	SAFETY	N/A	IDAHO STATE POLICE REGION 1 (COEUR D ALENE)	2006	6	IMPAIRED DRIVER PROG	NHTSA	ISP	
SAL0614	SAFETY	N/A	BONNER COUNTY PROBATION (SANDPOINT)	2006	11	IMPAIRED DRIVER PROG	NHTSA	BONNER CO	
SAL0615	SAFETY	N/A	BONNERS FERRY POLICE (BONNERS FERRY)	2006	7	IMPAIRED DRIVER PROG	NHTSA	BONNERS FERRY	
SAL0626	SAFETY	N/A	IDAHO STATE POLICE REGION 1 (COEUR D ALENE)	2006	6	IMPAIRED DRIVER PROG	NHTSA	ISP	1
SAL0627	SAFETY	N/A	COEUR D ALENE POLICE (COEUR D ALENE)	2006	5	IMPAIRED DRIVER PROG	NHTSA	COEUR D'ALENE	1

1 - KMPO projects shown in KMPO section/map.

District One Project List

FY 2006 - 2010 STIP

Key No. (on map)	Route	Mileposts	Project Name	Fiscal Year	Const. ($,000)	Type of Project	Fund Source	Sponsor	
SEM0606	SAFETY	N/A	COOLIN-CAVANAUGH BAY FIRE PROTECTION DIST (COOLIN)	2006	4	EMERGENCY MED SRVCS	NHTSA	COOLIN-CAVANAUGH BAY FIRE PROTECTION DIST	
SEM0610	SAFETY	N/A	MICA KIDD ISLAND FIRE PROTECTION DIST (COEUR D ALENE)	2006	10	EMERGENCY MED SRVCS	NHTSA	MICA KIDD ISLAND FIRE PROTECTION DIST	1
SEM0612	SAFETY	N/A	NORTHERN LAKES FIRE PROTECTION DIST (HAYDEN)	2006	7	EMERGENCY MED SRVCS	NHTSA	NORTHERN LAKES FIRE PROTECTION DIST	1
SEM0614	SAFETY	N/A	NORTHSIDE FIRE DIST (PONDERAY)	2006	4	EMERGENCY MED SRVCS	NHTSA	NORTHSIDE FIRE DIST	
SEM0615	SAFETY	N/A	PRIEST LAKE EMT (PRIEST LAKE)	2006	2	EMERGENCY MED SRVCS	NHTSA	BONNER CO	
SEM0617	SAFETY	N/A	TIMBERLAKE FIRE PROTECTION DIST (ATHOL)	2006	5	EMERGENCY MED SRVCS	NHTSA	TIMBERLAKE FIRE PROTECTION DIST	1
SJ80603	SAFETY	N/A	BOUNDARY CO COMMUNITY JUSTICE (BONNERS FERRY)	2006	6	410 ALCOHOL SAFETY PROG	NHTSA	BOUNDARY CO	
SJ80604	SAFETY	N/A	ST MARIES POLICE (ST MARIES)	2006	1	410 ALCOHOL SAFETY PROG	NHTSA	ST MARIES	
SOP0606	SAFETY	N/A	IDAHO STATE POLICE REGION 1 (COEUR D ALENE)	2006	7	SAFETY RESTRAINT PROG	NHTSA	ISP	1
SPM10	N/A	N/A	DIST 1 UNALLOCATED PREVENTATIVE MAINTENANCE	2008	1,700	SEALCOAT	PRES—PAVEMENT	STATE OF IDAHO (ITD)	
SPT0606	SAFETY	N/A	IDAHO STATE POLICE REGION 1 (COEUR D ALENE)	2006	6	AGGRESSIVE DRIVER PROG	NHTSA	ISP	1
SPT0607	SAFETY	N/A	COEUR D ALENE POLICE (COEUR D ALENE)	2006	10	AGGRESSIVE DRIVER PROG	NHTSA	COEUR D'ALENE	1
SU110	LOCAL	N/A	FY06 KMPO ITS SET-ASIDE	2007	500	SET ASIDE	LOCAL—URBAN	COEUR D'ALENE	1
T101	TRANSIT	N/A	NORTH IDAHO COMMUNITY EXPRESS,TRANSIT OPE (PR6101)	2006	335	TRANSIT OPERATIONS / CAPITAL / ADMINISTRATION	FTA 5311—SERVICES	ITD	
T102	TRANSIT	N/A	SENIOR HOSPITALITY CENTER,TRANSIT OPERATI (PR6102)	2006	10	TRANSIT OPERATIONS / CAPITAL / ADMINISTRATION	FTA 5311—SERVICES	ITD	
T103	TRANSIT	N/A	SPECIAL MOBILITY SERVICE,TRANSIT OPERATIO (PR6103)	2006	6	TRANSIT OPERATIONS / CAPITAL / ADMINISTRATION	FTA 5311—SERVICES	ITD	1
T104	TRANSIT	N/A	VALLEY VISTA CARE CORP,TRANSIT OPERATIONS (PR6104)	2006	98	TRANSIT OPERATIONS / CAPITAL / ADMINISTRATION	FTA 5311—SERVICES	ITD	1
T105	TRANSIT	N/A	COEUR D'ALENE TRIBE,TRANSIT OPERATIONS / (PR6105)	2006	247	TRANSIT OPERATIONS / CAPITAL / ADMINISTRATION	FTA 5311—SERVICES	ITD	1
T106	TRANSIT	N/A	DISTRICT 1 RURAL PUBLIC TRANSPORTATION ,T (PR7101)	2007	376	TRANSIT OPERATIONS / CAPITAL / ADMINISTRATION	FTA 5311—SERVICES	ITD	
T107	TRANSIT	N/A	DISTRICT 1 RURAL PUBLIC TRANSPORTATION ,T (PR8101)	2008	403	TRANSIT OPERATIONS / CAPITAL / ADMINISTRATION	FTA 5311—SERVICES	ITD	

1 - KMPO projects shown in KMPO section/map.

District One Project List

FY 2006 - 2010 STIP

Key No. (on map)	Route	Mileposts	Project Name	Fiscal Year	Const. ($,000)	Type of Project	Fund Source	Sponsor	
T111	TRANSIT	N/A	DISTRICT 1 ELDERLY AND PERSONS WITH DISAB (PS7101)	2007	71	TRANSIT CAPITAL	FTA 5310—VEHICLES	ITD	
T112	TRANSIT	N/A	DISTRICT 1 ELDERLY AND PERSONS WITH DISAB (PS8101)	2008	74	TRANSIT CAPITAL	FTA 5310—VEHICLES	ITD	1
T113	TRANSIT	N/A	COEUR D'ALENE VICINITY,OPERATIONS (PU1099)	2006	416	OPERATIONS	FTA 5307—SERVICES	KOOTENAI COUNTY	1
T114	TRANSIT	N/A	COEUR D'ALENE VICINITY,PARATRANSIT OPERAT (PU1100)	2006	40	PARA OPERATIONS	FTA 5307—SERVICES	KOOTENAI COUNTY	1
T115	TRANSIT	N/A	COEUR D'ALENE VICINITY,PREVENTATIVE MTNCE (PU1101)	2006	25	PREVENTATIVE MTNCE	FTA 5307—SERVICES	KOOTENAI COUNTY	1
T116	TRANSIT	N/A	COEUR D'ALENE VICINITY,CAPITAL BUS (PU1102)	2006	243	CAPITAL BUS	FTA 5307—SERVICES	KOOTENAI COUNTY	1
T117	TRANSIT	N/A	COEUR D'ALENE VICINITY,CAPITAL FACILITY (PU1103)	2006	36	CAPITAL FACILITY	FTA 5307—SERVICES	KOOTENAI COUNTY	1
T118	TRANSIT	N/A	COEUR D'ALENE VICINITY,PLANNING (PU1104)	2006	48	TRANSIT PLANNING	FTA 5307—SERVICES	KOOTENAI COUNTY	1
T119	TRANSIT	N/A	COEUR D'ALENE VICINITY,OPERATIONS (PU1151)	2007	416	OPERATIONS	FTA 5307—SERVICES	KOOTENAI COUNTY	1

1 - KMPO projects shown in KMPO section/map.

Kootenai Metropolitan Planning Organization

Glenn Miles
Transportation Manager
c/o SRTC
221 W. First Avenue, Suite 310
Spokane, WA 99201-3613
(509) 343-3670
FAX (509) 343-6400
srtransportation@srtc.org

Serving all the communities within Kootenai County

KOOTENAI METROPOLITAN PLANNING ORGANIZATION
PROJECT MAP
FY 2006 - 2010 PROGRAM

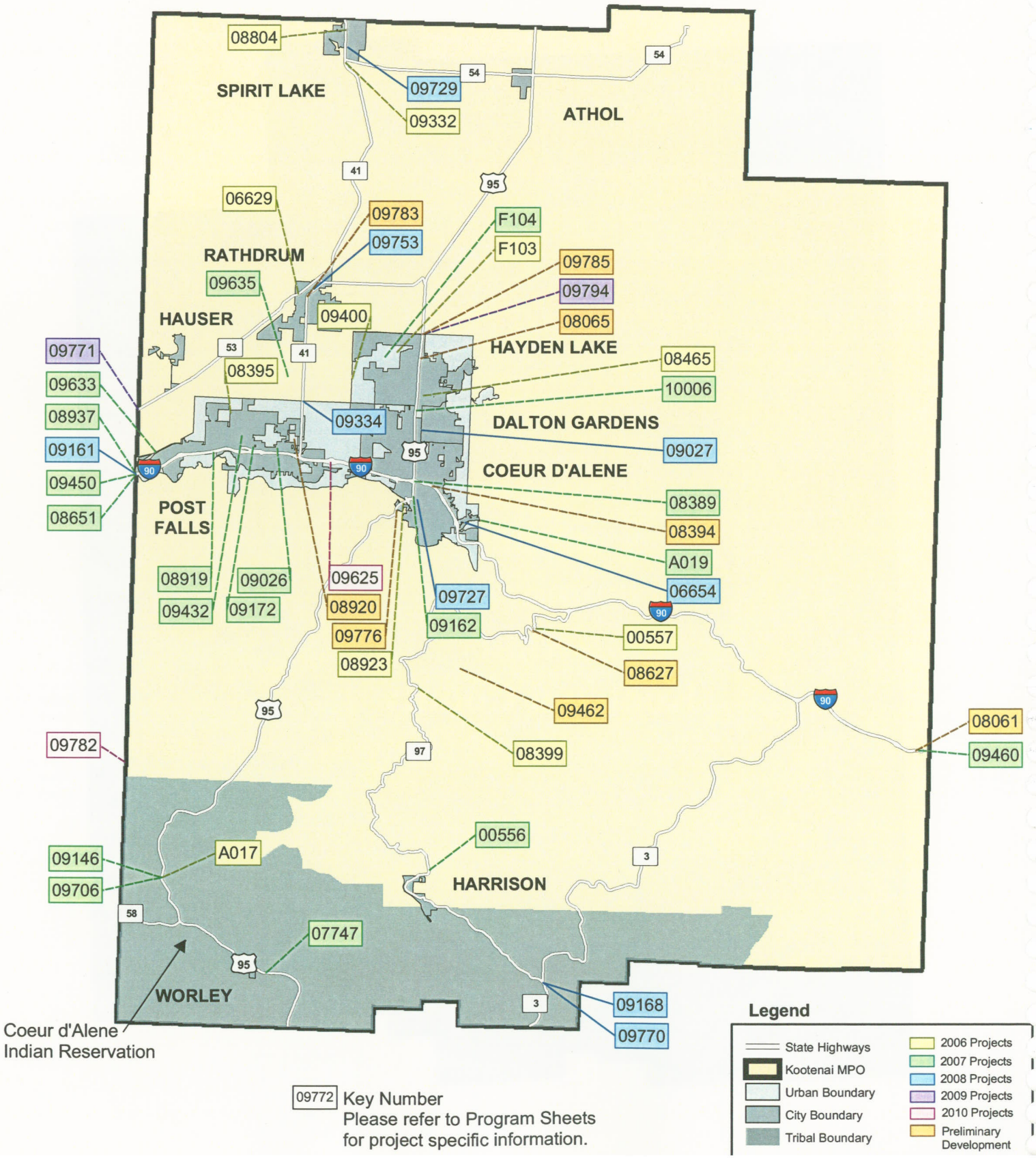

Kootenai Metropolitan Planning Organization Project List

FY 2006 - 2010 STIP

Key No. (on map)	Route	Mileposts	Project Name	Fiscal Year	Const. ($,000)	Type of Project	Fund Source	Sponsor	
00556	SH 97	69.4 - 69.4	HARRISON BR, KOOTENAI CO	2007	4,934	BRIDGE REPLACEMENT	IMPR—RESTORE&EXPAND	STATE OF IDAHO (ITD)	1
00557	SH 97	93.9 - 93.9	BEAUTY CR BR, KOOTENAI CO	2006	1,050	BRIDGE REPLACEMENT	IMPR—BRIDGE	STATE OF IDAHO (ITD)	1
06629	SH 53	8.3 - 8.3	RATHDRUM CR BR, RATHDRUM	2006	455	SHORT SPAN REPLACEMENT	IMPR—BRIDGE	STATE OF IDAHO (ITD)	1
06654	OFFSYS	0.0 - 10.7	FERNAN LAKE RD, KOOTENAI CO	2008	3,000	RECONSTRUCTION / REALIGNMENT	FOREST HIGHWAYS	FOREST SERVICE	1
07747	US 95	401.5 - 407.7	WORLEY N, KOOTENAI CO	2007	34,250	RECONSTRUCTION / REALIGNMENT (Subject to availability of High Priority or federal discretionary funding.)	HIGH PRIORITY	STATE OF IDAHO (ITD)	1
08061	I 90	39.9 - 40.1	CATALDO BRIDGES	PREL	11,000	BRIDGE REPLACEMENT	IMPR—BRIDGE	STATE OF IDAHO (ITD)	1
08065	US 95	435.8 - 441.2	WYOMING AVE TO OHIO MATCH RD, HAYDEN	PREL	44,000	MAJOR WIDENING	IMPR—CONN IDAHO—FED	STATE OF IDAHO (ITD)	1
08389	I 90	12.0 - 12.0	US 95 UPASS, COEUR D' ALENE	2007	2,114	BRIDGE REHABILITATION	PRES—BRIDGE	STATE OF IDAHO (ITD)	1
08394	I 90	12.8 - 13.0	7TH ST & 9TH ST BRS, CDA	PREL	1,175	BRIDGE REPLACEMENT	IMPR—BRIDGE	STATE OF IDAHO (ITD)	1
08395	STC-7515	1.4 - 1.4	CHASE RD, POST FALLS	2006	302	TRAFFIC SAFETY UTILITY REPAIRS	IMPR—SAFETY RAIL	POST FALLS	1
08399	SH 97	82.2 - 82.2	TURNER CR BR, KOOTENAI CO	2006	540	BRIDGE REPLACEMENT	IMPR—BRIDGE	STATE OF IDAHO (ITD)	1
08465	SMA-7155	15.4 - 16.5	HONEYSUCKLE AVE TO MILES AVE, HAYDEN	2006	2,500	RIGHT-OF-WAY	LOCAL—URBAN	HAYDEN	1
08627	SH 97	93.7 - 94.3	BEAUTY BAY HILL, KOOTENAI CO	PREL	3,071	RECONSTRUCTION / REALIGNMENT	IMPR—RESTORE&EXPAND	STATE OF IDAHO (ITD)	1
08651	I 90	0.0 - 15.0	POST FALLS TO CDA, CORRIDOR STUDY	2007	2,850	PLANNING / TRANSPORTATION STUDY	IMPR—RESTORE&EXPAND	STATE OF IDAHO (ITD)	1
08804	SH 41	19.4 - 22.8	MP 19.4 TO SPIRIT CR, KOOTENAI/BONNER COS	2006	598	PAVEMENT REHABILITATION	PRES—PAVEMENT	STATE OF IDAHO (ITD)	1
08919	I 90	3.4 - 3.5	PLEASANT VIEW SIGNAL & CAMERA, POST FALLS	2007	248	INTERSECTION IMPROVEMENT	IMPR—RESTORE&EXPAND	STATE OF IDAHO (ITD)	1
08920	I 90	6.1 - 6.1	POST FALLS ACCESS IMPROVEMENTS	PREL	17,000	BRIDGE REHABILITATION	IMPR—RESTORE&EXPAND	STATE OF IDAHO (ITD)	1
08923	US 95	429.4 - 429.6	SPOKANE RV BR, KOOTENAI CO	2006	142	JOINT REPLACEMENT	PRES—BRIDGE	STATE OF IDAHO (ITD)	1
08937	I 90	0.0 - 73.9	FY07 DIST 1 PAVEMENT STRIPING	2007	534	PAVEMENT MARKING	IMPR—SAFETY	STATE OF IDAHO (ITD)	1
09026	STC-7645	1.6 - 2.6	MULLAN AVE; GREENSFERRY TO SH 41, POST FALLS	2007	1,324	RECONSTRUCTION / REALIGNMENT	LOCAL—URBAN	POST FALLS	1

1 - KMPO projects shown in KMPO section/map.

Kootenai Metropolitan Planning Organization Project List

FY 2006 - 2010 STIP

Key No. (on map)	Route	Mileposts	Project Name	Fiscal Year	Const. ($,000)	Type of Project	Fund Source	Sponsor	
09027	STC-7025	11.0 - 12.0	HANLEY AVE, DALTON GARDENS	2008	776	RECONSTRUCTION / REALIGNMENT	LOCAL—URBAN	DALTON GARDENS	1
09146	US 95	408.0 - 411.8	SETTERS RD TO BELLGROVE STG 2, KOOTENAI CO	2007	7,078	RECONSTRUCTION / REALIGNMENT	IMPR—CONN IDAHO—FED	STATE OF IDAHO (ITD)	1
09161	I 90	0.0 - 73.9	FY08 DIST 1 PAVEMENT STRIPING	2008	534	PAVEMENT MARKING	IMPR—SAFETY	STATE OF IDAHO (ITD)	1
09162	US 95	430.0 - 439.0	JCT I 90 TO SH 53, KOOTENAI CO	2007	5,000	PAVEMENT REHABILITATION (Construction costs are contingent upon the identification of a funding source.)	IMPR—HWY CONTINGENCY	STATE OF IDAHO (ITD)	1
09168	SH 3	95.6 - 95.6	INT SH 97, KOOTENAI CO	2008	550	SAFETY IMPROVEMENT	IMPR—SAFETY	STATE OF IDAHO (ITD)	1
09172	SMA-7645	0.6 - 1.6	MULLAN AVE OVERLAY, POST FALLS	2007	443	RESURFACING	LOCAL—URBAN	POST FALLS	1
09332	SH 41	18.0 - 20.0	JCT SH 54 TO MP 20, SPIRIT LAKE	2006	400	PAVEMENT REHABILITATION	PRES—PAVEMENT	STATE OF IDAHO (ITD)	1
09334	SH 41	2.5 - 3.5	INTS PRAIRIE & HAYDEN AVES, KOOTENAI CO	2008	110	INTERSECTION IMPROVEMENT	IMPR—RESTORE&EXPAND	STATE OF IDAHO (ITD)	1
09400	STC-7125	104.1 - 106.1	HUETTER RD; HAYDEN AVE TO LANCASTER RD	2006	673	ENVIRONMENTAL PRESERVATION	IMPR—CMAQ	POST FALLS HD	1
09401	OFFSYS	N/A	SWEEPER TRUCK, CDA	2006	140	ENVIRONMENT - AIR/WATER QUALITY	IMPR—CMAQ	COEUR D'ALENE	1
09403	LOCAL	N/A	SELTICE/MULLAN COUPLET STUDY	2006	148	ENVIRONMENTAL STUDY	IMPR—CMAQ	POST FALLS	1
09432	STC-7665	0.5 - 1.0	15TH AVE PEDESTRIAN & BICYCLE FACILITY, POST	2007	416	BICYCLE / PEDESTRIAN PATHWAY	IMPR—ENHANCEMENT	POST FALLS	1
09450	I 90	0.0 - 73.4	SAFETY IMPRS, MP 0 TO 73.4	2007	2,200	SAFETY IMPROVEMENT	IMPR—SAFETY	STATE OF IDAHO (ITD)	1
09460	I 90	40.0 - 44.9	CATALDO TO PINEHURST	2007	2,231	PAVEMENT REHABILITATION	PRES—PAVEMENT	STATE OF IDAHO (ITD)	1
09462	STC-5723	102.8 - 105.2	GOTHAM BAY RD TO JCT SH 97, KOOTENAI CO	PREL	2,711	RECONSTRUCTION / REALIGNMENT	LOCAL—RURAL	EASTSIDE HD #3	1
09625	I 90	8.4 - 8.4	HUETTER RA RECONSTRUCTION	2010	9,963	REST AREA IMPROVEMENT	IMPR—REST AREA	STATE OF IDAHO (ITD)	1
09633	STC-5708	100.0 - 100.0	BECK RD RRXING, KOOTENAI CO	2007	305	RR GATE / SIGNAL	IMPR—SAFETY RAIL	POST FALLS HD	1
09635	STC-5734	102.4 - 102.4	HAYDEN AVE RRXING, NR POST FALLS	2007	305	RR GATE / SIGNAL	IMPR—SAFETY RAIL	POST FALLS HD	1
09706	US 95	408.0 - 411.8	SETTERS RD TO BELLGROVE STG 2 (2), KOOTENAI CO	2007	2,976	RECONSTRUCTION / REALIGNMENT	OTHER	STATE OF IDAHO (ITD)	1
09727	US 95	430.3 - 434.8	SIGNAL UPGRADES, KOOTENAI CO	2008	443	TRAFFIC SIGNALS	IMPR—CMAQ	STATE OF IDAHO (ITD)	1

1 - KMPO projects shown in KMPO section/map.

Kootenai Metropolitan Planning Organization Project List

FY 2006 - 2010 STIP

Key No. (on map)	Route	Mileposts	Project Name	Fiscal Year	Const. ($,000)	Type of Project	Fund Source	Sponsor	
09728	OFFSYS	N/A	KOOTENAI STREET PAVING	2008	464	RESURFACING	IMPR—CMAQ	KOOTENAI, CITY OF	1
09729	OFFSYS	N/A	RHODE ISLAND ST PAVING, SPIRIT LAKE	2008	322	RESURFACING	IMPR—CMAQ	SPIRIT LAKE	1
09753	LOCAL	N/A	SH 41 & 53 PED PATHWAYS, RATHDRUM	2008	220	BICYCLE / PEDESTRIAN PATHWAY	IMPR—ENHANCEMENT	RATHDRUM	1
09770	SH 97	60.6 - 96.4	CORRIDOR STUDY	2008	100	PLANNING / TRANSPORTATION STUDY	IMPR—SYSTEM PLANNING	STATE OF IDAHO (ITD)	1
09771	SH 53	0.0 - 14.0	CORRIDOR STUDY	2009	100	PLANNING / TRANSPORTATION STUDY	IMPR—SYSTEM PLANNING	STATE OF IDAHO (ITD)	1
09776	US 95	429.0 - 429.0	BLACKWELL SLOUGH BR, KOOTENAI CO	PREL	300	RESURFACING	PRES—BRIDGE	STATE OF IDAHO (ITD)	1
09782	STC-5748	100.0 - 104.6	ELDER RD; WA ST LN TO US 95, KOOTENAI CO	2010	1,682	RECONSTRUCTION / REALIGNMENT	LOCAL—RURAL	WORLEY HD	1
09783	STP-5732	6.8 - 7.0	JCT SH 41 & WRIGHT ST, RATHDRUM	PREL	455	INTERSECTION IMPROVEMENT	LOCAL—RURAL	RATHDRUM	1
09785	SMA-8075	106.9 - 107.8	LANCASTER RD; US 95 TO FERNDALE, KOOTENAI CO	PREL	2,343	MAJOR WIDENING	LOCAL—RURAL	LAKES HD	1
09794	SMA-8075	106.9 - 107.8	INT US 95 & LANCASTER RD, KOOTENAI CO	2009	3,000	RECONSTRUCTION / REALIGNMENT	LOCAL—URBAN	STATE OF IDAHO (ITD)	1
10005	N/A	N/A	BRIDGING THE VALLEY	2010	6,250	SAFETY IMPROVEMENT (Subject to availability of High Priority or federal discretionary funding.)	HIGH PRIORITY	STATE OF IDAHO (ITD)	1
10006	US 95	433.6 - 436.8	HAYDEN CORRIDOR PLAN	2007	50	PLANNING / TRANSPORTATION STUDY	IMPR—SYSTEM PLANNING	STATE OF IDAHO (ITD)	1
A017	US 95	408.0 - 411.8	AC FOR KN 09146 SETTERS RD TO BELLGROVE STG 2, KOO	2006	6,149	RECONSTRUCTION / REALIGNMENT	IMPR—CONN IDAHO—FED	STATE OF IDAHO (ITD)	1
A019	OFFSYS	0.0 - 10.7	AC FOR KN 06654 FERNAN LAKE RD, KOOTENAI CO	2007	10,000	RECONSTRUCTION / REALIGNMENT	FOREST HIGHWAYS	FOREST SERVICE	1
F103	AERO	N/A	COEUR D'ALENE (COEUR D'ALENE AIRPORT)	2006	1,111	CONST N PARALLEL TXWY, PH 3	AERO—FAA SUPPORT	KOOTENAI COUNTY	1
F104	AERO	N/A	COEUR D'ALENE (COEUR D'ALENE AIRPORT)	2007	842	CONST PARKING APRON & RELOCATE PART OF TXWY D	AERO—FAA SUPPORT	KOOTENAI COUNTY	1
IRR101	OFF-SYS	0.0 - 0.7	181 COEUR D'ALENE (COEUR D'ALENE)	2006	3	SAFETY	IRR	COERU D'ALENE RESERVATION	1
IRR102	OFF-SYS	0.0 - 0.2	CDIR 167 OSREY ROAD (COEUR D'ALENE)	2006	5	NEW CONSTRUCTION	IRR	COERU D'ALENE RESERVATION	1
IRR103	OFF-SYS	0.0 - 15.4	KTIR 1002, 4 G'S CHIP SEAL (BOUNDARY COUNTY)	2006	1	SEALING	IRR	KOOTENAI RESERVATION	1
IRR104	OFF-SYS	0.0 - 1.1	KTIR 2765, FRONTIER VILL (BOUNDARY COUNTY)	2006	1	RECONSTRUCTION	IRR	KOOTENAI RESERVATION	1

1 - KMPO projects shown in KMPO section/map.

Kootenai Metropolitan Planning Organization Project List

FY 2006 - 2010 STIP

Key No. (on map)	Route	Mileposts	Project Name	Fiscal Year	Const. ($,000)	Type of Project	Fund Source	Sponsor	
IRR105	OFF-SYS	0.0 - 30.3	KTIR 1095, SR 95 CASINO (BOUNDARY COUNTY)	2006	1	RECONSTRUCTION	IRR	KOOTENATI RESERVATION	1
IRR106	OFF-SYS	0.0 - 1.1	183 KOOTENAI (BOUNDARY COUNTY)	2006	3	SAFETY	IRR	KOOTENAI RESERVATION	1
IRR107	OFF-SYS	0.0 - 0.3	KTIR 102(1) HATCHERY RD (BOUNDARY COUNTY)	2006	1	RECONSTRUCTION	IRR	KOOTENAI RESERVATION	1
SAL0626	SAFETY	N/A	IDAHO STATE POLICE REGION 1 (COEUR D ALENE)	2006	6	IMPAIRED DRIVER PROG	NHTSA	ISP	1
SAL0627	SAFETY	N/A	COEUR D ALENE POLICE (COEUR D ALENE)	2006	5	IMPAIRED DRIVER PROG	NHTSA	COEUR D'ALENE	1
SEM0610	SAFETY	N/A	MICA KIDD ISLAND FIRE PROTECTION DIST (COEUR D ALENE)	2006	10	EMERGENCY MED SRVCS	NHTSA	MICA KIDD ISLAND FIRE PROTECTION DIST	1
SEM0612	SAFETY	N/A	NORTHERN LAKES FIRE PROTECTION DIST (HAYDEN)	2006	7	EMERGENCY MED SRVCS	NHTSA	NORTHERN LAKES FIRE PROTECTION DIST	1
SEM0617	SAFETY	N/A	TIMBERLAKE FIRE PROTECTION DIST (ATHOL)	2006	5	EMERGENCY MED SRVCS	NHTSA	TIMBERLAKE FIRE PROTECTION DIST	1
SOP0606	SAFETY	N/A	IDAHO STATE POLICE REGION 1 (COEUR D ALENE)	2006	7	SAFETY RESTRAINT PROG	NHTSA	ISP	1
SPT0606	SAFETY	N/A	IDAHO STATE POLICE REGION 1 (COEUR D ALENE)	2006	6	AGGRESSIVE DRIVER PROG	NHTSA	ISP	1
SPT0607	SAFETY	N/A	COEUR D ALENE POLICE (COEUR D ALENE)	2006	10	AGGRESSIVE DRIVER PROG	NHTSA	COEUR D'ALENE	1
SU110	LOCAL	N/A	FY06 KMPO ITS SET-ASIDE	2007	500	SET ASIDE	LOCAL—URBAN	COEUR D'ALENE	1
T103	TRANSIT	N/A	SPECIAL MOBILITY SERVICE,TRANSIT OPERATIO (PR6103)	2006	6	TRANSIT OPERATIONS / CAPITAL / ADMINISTRATION	FTA 5311—SERVICES	ITD	1
T104	TRANSIT	N/A	VALLEY VISTA CARE CORP,TRANSIT OPERATIONS (PR6104)	2006	98	TRANSIT OPERATIONS / CAPITAL / ADMINISTRATION	FTA 5311—SERVICES	ITD	1
T105	TRANSIT	N/A	COEUR D'ALENE TRIBE,TRANSIT OPERATIONS / (PR6105)	2006	247	TRANSIT OPERATIONS / CAPITAL / ADMINISTRATION	FTA 5311—SERVICES	ITD	1
T112	TRANSIT	N/A	DISTRICT 1 ELDERLY AND PERSONS WITH DISAB (PS8101)	2008	74	TRANSIT CAPITAL	FTA 5310—VEHICLES	ITD	1
T113	TRANSIT	N/A	COEUR D'ALENE VICINITY,OPERATIONS (PU1099)	2006	416	OPERATIONS	FTA 5307—SERVICES	KOOTENAI COUNTY	1
T114	TRANSIT	N/A	COEUR D'ALENE VICINITY,PARATRANSIT OPERAT (PU1100)	2006	40	PARA OPERATIONS	FTA 5307—SERVICES	KOOTENAI COUNTY	1
T115	TRANSIT	N/A	COEUR D'ALENE VICINITY,PREVENTATIVE MTNCE (PU1101)	2006	25	PREVENTATIVE MTNCE	FTA 5307—SERVICES	KOOTENAI COUNTY	1
T116	TRANSIT	N/A	COEUR D'ALENE VICINITY,CAPITAL BUS (PU1102)	2006	243	CAPITAL BUS	FTA 5307—SERVICES	KOOTENAI COUNTY	1

1 - KMPO projects shown in KMPO section/map.

Kootenai Metropolitan Planning Organization Project List

FY 2006 - 2010 STIP

Key No. (on map)	Route	Mileposts	Project Name	Fiscal Year	Const. ($,000)	Type of Project	Fund Source	Sponsor	
T117	TRANSIT	N/A	COEUR D'ALENE VICINITY,CAPITAL FACILITY (PU1103)	2006	36	CAPITAL FACILITY	FTA 5307—SERVICES	KOOTENAI COUNTY	1
T118	TRANSIT	N/A	COEUR D'ALENE VICINITY,PLANNING (PU1104)	2006	48	TRANSIT PLANNING	FTA 5307—SERVICES	KOOTENAI COUNTY	1
T119	TRANSIT	N/A	COEUR D'ALENE VICINITY,OPERATIONS (PU1151)	2007	416	OPERATIONS	FTA 5307—SERVICES	KOOTENAI COUNTY	1

1 - KMPO projects shown in KMPO section/map.