

District 3

Eric Shannon
District Enginee

Sue Sullivan
Senior Transportation Planner
sue.sullivan@itd.idaho.gov

8150 Chinden Blvd.
PO Box 8028
Boise, ID 83707-2028
Phone: (208) 334-8300
FAX: (208) 334-8917

DISTRICT THREE PROJECT MAP
FY 2006 - 2010 PROGRAM

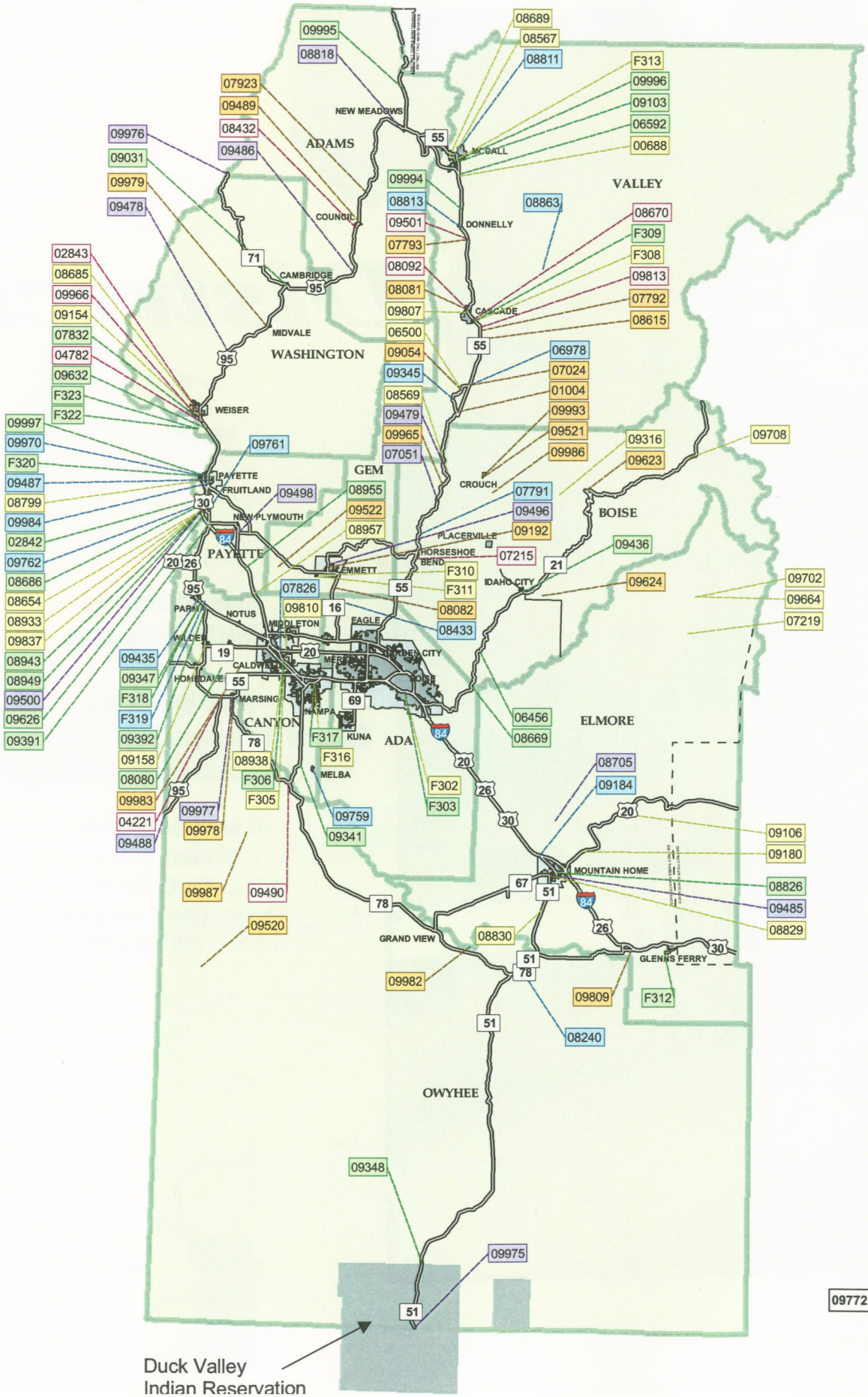

District Three Project List

FY 2006 - 2010 STIP

Key No. (on map)	Route	Mileposts	Project Name	Fiscal Year	Const. ($,000)	Type of Project	Fund Source	Sponsor	
00688	SH 55	140.2 - 147.0	McCALL ALTERNATE ROUTE STUDY	2006	185	PLANNING / TRANSPORTATION STUDY	IMPR—RESTORE&EXPAND	STATE OF IDAHO (ITD)	
01004	SH 55	94.9 - 101.9	SMITHS FERRY TO ROUND VALLEY	PREL	7,000	RELOCATION (Subject to availability of High Priority or federal discretionary funding.)	HIGH PRIORITY	STATE OF IDAHO (ITD)	
01004	SH 55	94.9 - 101.9	SMITHS FERRY TO ROUND VALLEY	PREL	71,000	RELOCATION	OTHER	STATE OF IDAHO (ITD)	
01004	SH 55	94.9 - 101.9	SMITHS FERRY TO ROUND VALLEY	PREL	4,062	RELOCATION (Subject to availability of High Priority or federal discretionary funding.)	TEA-21 HIGH PRIORITY	STATE OF IDAHO (ITD)	
02842	US 95	66.0 - 66.6	PAYETTE RV BR, S OF PAYETTE	2007	7,410	BRIDGE REPLACEMENT (Construction costs are contingent upon the identification of a funding source.)	IMPR—HWY CONTINGENCY	STATE OF IDAHO (ITD)	
02843	US 95	81.5 - 81.6	WEISER RV BR, S OF WEISER	2010	4,030	BRIDGE REPLACEMENT (Construction costs are contingent upon the identification of a funding source.)	IMPR—HWY CONTINGENCY	STATE OF IDAHO (ITD)	
03214	I 84	33.0 - 34.0	KARCHER IC, NAMPA	2008	5,000	GRADE SEPARATION	IMPR—CONN IDAHO—FED	STATE OF IDAHO (ITD)	4
04221	US 95	26.3 - 33.6	JCT SH 55 TO HOMEDALE SCL	2010	12,560	RECONSTRUCTION / REALIGNMENT (Construction costs are contingent upon the identification of a funding source.)	IMPR—HWY CONTINGENCY	STATE OF IDAHO (ITD)	
04782	US 95	80.2 - 81.6	WEISER, SOUTH	2010	5,890	RECONSTRUCTION / REALIGNMENT (Construction costs are contingent upon the identification of a funding source.)	IMPR—HWY CONTINGENCY	STATE OF IDAHO (ITD)	
06196	SH 55	6.4 - 15.9	KARCHER RD IMPROVEMENT STUDY	PREL	2,990	PLANNING / TRANSPORTATION STUDY	IMPR—RESTORE&EXPAND	STATE OF IDAHO (ITD)	4
06456	SH 21	24.3 - 24.4	DUNNIGAN CR BR, BOISE CO	2007	2,175	BRIDGE REPLACEMENT	IMPR—BRIDGE	STATE OF IDAHO (ITD)	
06500	SH 55	99.8 - 99.8	RAINBOW BR, VALLEY CO, PH 1	2006	735	BRIDGE REHABILITATION	IMPR—BRIDGE	STATE OF IDAHO (ITD)	
06592	SH 55	140.5 - 142.0	ELO RD & JOHNSON LN, VALLEY CO	2007	560	SAFETY IMPROVEMENT (Construction costs are contingent upon the identification of a funding source.)	IMPR—HWY CONTINGENCY	STATE OF IDAHO (ITD)	
06978	SH 55	101.8 - 104.5	ROUND VALLEY RA, VALLEY CO	2008	3,660	REST AREA	IMPR—REST AREA	STATE OF IDAHO (ITD)	
07024	SH 55	101.9 - 104.5	ROUND VALLEY PASSING LNS, VALLEY CO	PREL	2,300	RIGHT-OF-WAY	IMPR—RESTORE&EXPAND	STATE OF IDAHO (ITD)	
07051	SH 55	75.7 - 77.4	BANKS PASSING LNS, BOISE CO	2009	6,050	MINOR WIDENING AND RESURFACING (Construction costs are contingent upon the identification of a funding source.)	IMPR—HWY CONTINGENCY	STATE OF IDAHO (ITD)	
07192	SMA-9803	15.1 - 16.1	MAPLE GROVE RD, FRANKLIN TO FAIRVIEW	2007	1,141	MAJOR WIDENING	LOCAL—TMA	ADA COUNTY HD	3
07215	SH 55	63.6 - 63.7	PAYETTE RV BR, S HORSESHOE BEND	2010	3,290	BRIDGE REHABILITATION	IMPR—BRIDGE	STATE OF IDAHO (ITD)	

3 - TMA projects shown in COMPASS section/map., 4 - Nampa projects shown in COMPASS section/map.

District Three Project List

FY 2006 - 2010 STIP

Key No. (on map)	Route	Mileposts	Project Name	Fiscal Year	Const. ($,000)	Type of Project	Fund Source	Sponsor	
07219	OFFSYS	39.5 - 39.5	ELK CR BR AT ELK CR, ELMORE CO	2006	150	BRIDGE REPLACEMENT	LOCAL—BRIDGE OFF-SYS	MOUNTAIN HOME HD	
07238	SMA-9463	15.1 - 16.1	FIVE MILE RD; FRANKLIN RD TO FAIRVIEW, BOISE	2009	388	MAJOR WIDENING	LOCAL—TMA	ADA COUNTY HD	3
07673	SMA-7993	10.0 - 11.6	AVIATION WAY, CALDWELL	2007	490	PAVEMENT REHABILITATION	LOCAL—URBAN	CALDWELL	4
07791	SH 55	68.4 - 69.8	NB PASSING LN, GARDENA SOUTH	2008	4,370	MAJOR WIDENING	IMPR—RESTORE&EXPAND	STATE OF IDAHO (ITD)	
07792	SH 55	111.4 - 113.1	SB PASSING LN, CASCADE SOUTH	PREL	8,630	MAJOR WIDENING	IMPR—RESTORE&EXPAND	STATE OF IDAHO (ITD)	
07793	SH 55	128.7 - 130.9	DONNELLY PASSING LNS	PREL	8,740	MAJOR WIDENING	IMPR—RESTORE&EXPAND	STATE OF IDAHO (ITD)	
07795	I 84	29.0 - 29.0	FRANKLIN RD IC, CALDWELL	2007	16,490	INTERCHANGE	IMPR—CONN IDAHO—FED	STATE OF IDAHO (ITD)	4
07825	I 84	36.0 - 36.0	FRANKLIN IC IMPROVEMENTS, NAMPA	PREL	8,840	INTERCHANGE	IMPR—RESTORE&EXPAND	STATE OF IDAHO (ITD)	4
07826	US 20	25.2 - 40.2	CORRIDOR PRESERVATION, CALDWELL TO BOISE	2008	0	RIGHT-OF-WAY PRESERVATION (This funding program does not include the construction phase and is for right-of-way costs.)	IMPR—RESTORE&EXPAND	STATE OF IDAHO (ITD)	7
07827	SH 44	0.0 - 16.3	CORRIDOR PRESERVATION, JCT I 84 TO EAGLE	2008	0	PRELIMINARY ENGINNERING & RIGHT-OF-WAY PRESERVATION (This funding program does not include the construction phase and is for preliminary engineering and right-of-way costs.)	LOCAL—RURAL	STATE OF IDAHO (ITD)	7
07832	US 95	0.0 - 0.1	SNAKE RV BR, WEISER	2007	4,490	BRIDGE REPLACEMENT	IMPR—BRIDGE	STATE OF IDAHO (ITD)	
07832	US 95	0.0 - 0.1	SNAKE RV BR, WEISER	2007	4,110	BRIDGE REPLACEMENT	OTHER	STATE OF IDAHO (ITD)	
07923	US 95	142.0 - 145.0	FORT HALL HILL, ADAMS CO	PREL	3,030	RECONSTRUCTION / REALIGNMENT	IMPR—CONN IDAHO—FED	STATE OF IDAHO (ITD)	
08048	I 84	45.0 - 45.0	LOCUST GROVE GRADE SEPARATION	2007	2,600	GRADE SEPARATION	IMPR—CONN IDAHO—FED	ADA COUNTY HD	3
08048	I 84	45.0 - 45.0	LOCUST GROVE GRADE SEPARATION	2007	603	GRADE SEPARATION	LOCAL—TMA	ADA COUNTY HD	3
08075	SMA-7843	0.4 - 0.4	INT FRANKLIN & 21ST AVE, CALDWELL	2008	1,560	MINOR WIDENING AND RESURFACING	LOCAL—URBAN	CALDWELL	4
08080	STC-3724	3.5 - 4.7	HOMEDALE RD, CANYON CO	2007	2,338	PAVEMENT REHABILITATION	LOCAL—RURAL	GOLDEN GATE HD	
08081	SH 55	115.9 - 118.6	NB PASSING LN, CASCADE NORTH	PREL	9,660	MAJOR WIDENING	IMPR—RESTORE&EXPAND	STATE OF IDAHO (ITD)	
08082	SH 16	9.5 - 12.6	FREEZE OUT HILL PASSING LNS, GEM CO	PREL	15,220	RECONSTRUCTION / REALIGNMENT	IMPR—RESTORE&EXPAND	STATE OF IDAHO (ITD)	

3 - TMA projects shown in COMPASS section/map., 4 - Nampa projects shown in COMPASS section/map., 7 - Project in all of COMPASS planning area

District Three Project List

FY 2006 - 2010 STIP

Key No. (on map)	Route	Mileposts	Project Name	Fiscal Year	Const. ($,000)	Type of Project	Fund Source	Sponsor	
08092	SH 55	115.9 - 115.9	N FORK PAYETTE RV BR, CASCADE	2010	5,750	BRIDGE REPLACEMENT	IMPR—BRIDGE	STATE OF IDAHO (ITD)	
08240	SH 51	72.0 - 75.0	MP 72 TO MP 75, OWYHEE CO	2008	1,270	MINOR WIDENING AND RESURFACING (Construction costs are contingent upon the identification of a funding source.)	IMPR—HWY CONTINGENCY	STATE OF IDAHO (ITD)	
08432	US 95	135.1 - 136.2	COUNCIL ALTERNATE ROUTE	2010	6,090	RECONSTRUCTION / REALIGNMENT (Construction costs are contingent upon the identification of a funding source.)	IMPR—HWY CONTINGENCY	STATE OF IDAHO (ITD)	
08433	SH 16	7.5 - 10.0	FREEZEOUT HILL S PASSING LANES, GEM CO	2008	2,800	MAJOR WIDENING	IMPR—RESTORE&EXPAND	STATE OF IDAHO (ITD)	3
08567	SH 55	144.4 - 145.0	MISSION ST TO MATHER RD, MCCALL	2006	350	PAVEMENT REHABILITATION	PRES—PAVEMENT	STATE OF IDAHO (ITD)	
08569	SH 55	81.0 - 130.0	BANKS TO DONNELLY	2006	595	RESURFACING	IMPR—RESTORE&EXPAND	STATE OF IDAHO (ITD)	
08615	SH 55	110.0 - 110.0	WETLAND MITIGATION, VALLEY CO	PREL	0	ENVIRONMENTAL PRESERVATION (This funding program does not include the construction phase and is for preliminary engineering.)	IMPR—RESTORE&EXPAND	STATE OF IDAHO (ITD)	
08630	SH 16	0.0 - 13.9	IMPROVEMENT STUDY, ADA & GEM COUNTIES	2010	50	PLANNING / TRANSPORTATION STUDY	IMPR—RESTORE&EXPAND	STATE OF IDAHO (ITD)	3
08654	I 84	0.0 - 121.1	FY06 DIST 3 PAVEMENT STRIPING	2006	270	PAVEMENT MARKING	IMPR—SAFETY	STATE OF IDAHO (ITD)	
08669	SH 21	17.2 - 17.3	MORES CR BR, ADA CO	2007	3,440	BRIDGE REPLACEMENT	IMPR—BRIDGE	STATE OF IDAHO (ITD)	3
08670	SH 55	113.8 - 113.9	N FK PAYETTE RV BR, MP 114, CASCADE	2010	6,040	BRIDGE REPLACEMENT	IMPR—BRIDGE	STATE OF IDAHO (ITD)	
08685	STC-3881	82.8 - 83.6	GRAY AVE TO INDIAN HEAD RD, WEISER	2006	429	RECONSTRUCTION / REALIGNMENT	LOCAL—RURAL	WEISER	
08686	STC-3861	0.0 - 0.4	JCT US 30 TO VISTA AVE, FRUITLAND	2007	653	RECONSTRUCTION / REALIGNMENT	LOCAL—RURAL	FRUITLAND	
08689	STC-3907	114.1 - 114.9	BOYDSTUN ST; JCT SH 55 TO W VALLEY RD, MCCALL	2006	1,300	RECONSTRUCTION / REALIGNMENT	LOCAL—RURAL	MCCALL	
08698	STP-7403	8.5 - 9.3	FRANKLIN RD; TOUCHMARK TO FIVE MILE RD, BOISE	2009	4,400	RECONSTRUCTION/REALIGNMENT	LOCAL—TMA	ADA COUNTY HD	3
08705	STC-3806	8.7 - 8.7	CANYON CR BR, N OF MTN HOME	2009	412	BRIDGE REPLACEMENT	LOCAL—BRIDGE	MOUNTAIN HOME HD	
08793	I 184	0.2 - 2.5	WYE IC TO CURTIS RD LANDSCAPING	2010	5,000	LANDSCAPING (Construction costs are contingent upon the identification of a funding source.)	IMPR—HWY CONTINGENCY	STATE OF IDAHO (ITD)	3
08794	I 84	49.0 - 50.0	WYE TO COLE LANDSCAPING	2010	3,000	LANDSCAPING (Construction costs are contingent upon the identification of a funding source.)	IMPR—HWY CONTINGENCY	STATE OF IDAHO (ITD)	3

3 - TMA projects shown in COMPASS section/map.

District Three Project List

FY 2006 - 2010 STIP

Key No. (on map)	Route	Mileposts	Project Name	Fiscal Year	Const. ($,000)	Type of Project	Fund Source	Sponsor	
08799	STC-8743	0.7 - 1.6	7TH AVE N, PAYETTE	2006	1,780	RECONSTRUCTION / REALIGNMENT	LOCAL—URBAN	PAYETTE, CITY OF	
08811	SH 55	144.3 - 144.4	MISSION ST TURN BAY, MCCALL	2008	350	SAFETY IMPROVEMENT	IMPR—SAFETY	STATE OF IDAHO (ITD)	
08812	SH 69	9.2 - 9.3	INT OVERLAND RD, MERIDIAN	2006	5	RIGHT-OF-WAY	IMPR—RESTORE&EXPAND	STATE OF IDAHO (ITD)	3
08813	SH 55	131.2 - 131.5	MAIN ST, DONNELLY	2008	1,270	SAFETY IMPROVEMENT	IMPR—SAFETY	STATE OF IDAHO (ITD)	
08814	SH 55	10.5 - 10.7	INT FARMWAY RD, NR CALDWELL	2006	175	INTERSECTION IMPROVEMENT	IMPR—SAFETY	STATE OF IDAHO (ITD)	4
08815	SH 55	11.6 - 12.1	JCT I 84 WB OFF RAMP TO FRANKLIN RD, NR MERID	2006	1,230	MAJOR WIDENING	IMPR—SAFETY	STATE OF IDAHO (ITD)	3
08818	US 95	159.6 - 160.0	INT TRANSFER SITE RD, ADAMS CO	2009	640	SAFETY IMPROVEMENT	IMPR—SAFETY	STATE OF IDAHO (ITD)	
08826	I 84	93.6 - 94.3	AMERICAN LEGION BLVD, MTN HOME	2007	460	PAVEMENT REHABILITATION	IMPR—RESTORE&EXPAND	STATE OF IDAHO (ITD)	
08827	I 84	50.1 - 51.9	CLEVELAND BLVD, CALDWELL	2007	970	PAVEMENT REHABILITATION	IMPR—RESTORE&EXPAND	STATE OF IDAHO (ITD)	4
08828	I 84	50.1 - 51.5	BLAINE ST, CALDWELL	2007	910	PAVEMENT REHABILITATION	IMPR—RESTORE&EXPAND	STATE OF IDAHO (ITD)	4
08829	SH 51	90.8 - 91.8	JCT SH 67 TO I 84 B, MTN HOME	2006	540	PAVEMENT REHABILITATION	PRES—PAVEMENT	STATE OF IDAHO (ITD)	
08830	SH 51	84.6 - 90.8	MP 84.6 TO JCT SH 67, NR MTN HOME	2006	1,245	PAVEMENT REHABILITATION	PRES—PAVEMENT	STATE OF IDAHO (ITD)	
08832	US 20/26	48.1 - 48.1	ADVANCE SIGNAL WARNING RIVER ST OFF RAMP	2007	230	TRAFFIC SIGNAL	IMPR—RESTORE&EXPAND	STATE OF IDAHO (ITD)	3
08863	FH 22	16.9 - 27.6	CASCADE WARM LAKE RD, VALLEY CO, STG 2	2008	6,000	RESURFACING	FOREST HIGHWAYS	FOREST SERVICE	
08933	I 84	0.0 - 13.0	FY06 DIST 3 SEALCOATS	2006	1,510	SEALCOAT	PRES—PAVEMENT	STATE OF IDAHO (ITD)	
08938	SH 55	13.8 - 14.2	WILSON DRAIN HAZARD ELMINATION, CANYON CO	2006	180	METAL GUARDRAIL	IMPR—SAFETY HAZ ELIM	STATE OF IDAHO (ITD)	
08939	N/A	N/A	REGION 4 BLUNT END GUARDRAIL REPLACEMENT	2006	860	CONCRETE GUARDRAIL	IMPR—SAFETY HAZ ELIM	STATE OF IDAHO (ITD)	
08943	I 84	0.0 - 121.1	FY07 DIST 3 PAVEMENT STRIPING	2007	270	PAVEMENT MARKING	IMPR—SAFETY	STATE OF IDAHO (ITD)	
08945	SH 55	18.3 - 18.4	UPRR OPASS, NAMPA	2008	1,050	BRIDGE REHABILITATION	IMPR—BRIDGE	STATE OF IDAHO (ITD)	4
08947	I 84	35.0 - 35.0	NAMPA BLVD OPASS, EB	PREL	1,150	BRIDGE REHABILITATION	IMPR—BRIDGE	STATE OF IDAHO (ITD)	4

3 - TMA projects shown in COMPASS section/map., 4 - Nampa projects shown in COMPASS section/map.

District Three Project List

FY 2006 - 2010 STIP

Key No. (on map)	Route	Mileposts	Project Name	Fiscal Year	Const. ($,000)	Type of Project	Fund Source	Sponsor	
08948	I 84	35.2 - 35.2	NAMPA UPRR OPASS, WB	PREL	1,150	BRIDGE REHABILITATION	IMPR—BRIDGE	STATE OF IDAHO (ITD)	4
08949	I 84	0.0 - 128.0	JOINT REPLACEMENT, VARIOUS	2007	386	BRIDGE REHABILITATION	PRES—BRIDGE	STATE OF IDAHO (ITD)	7
08950	I 184	2.5 - 2.5	CURTIS RD UPASS, BOISE	2006	798	BRIDGE REHABILITATION	PRES—BRIDGE	STATE OF IDAHO (ITD)	3
08955	I 84	12.6 - 17.6	BLACK CANYON TO SAND HOLLOW	2007	513	PAV G & G	IMPR—SAFETY	STATE OF IDAHO (ITD)	
08955	I 84	12.6 - 17.6	BLACK CANYON TO SAND HOLLOW	2007	5,947	PAV G & G	PRES—PAVEMENT	STATE OF IDAHO (ITD)	
08956	I 84	24.9 - 26.3	SH 44 IC TO CALDWELL	2006	1,935	PAVEMENT REHABILITATION	IMPR—RESTORE&EXPAND	STATE OF IDAHO (ITD)	4
08957	I 84	17.6 - 23.0	MP 17.6 TO 23, CANYON CO	2006	5,234	PAVEMENT REHABILITATION	IMPR—RESTORE&EXPAND	STATE OF IDAHO (ITD)	
08959	I 84	23.0 - 24.9	MP 23 TO JCT SH 44, CANYON CO	2006	2,750	PAVEMENT REHABILITATION	IMPR—RESTORE&EXPAND	STATE OF IDAHO (ITD)	4
08962	LOCAL	N/A	FY07 COMPASS TRANSPORTATION PLAN, ADA CO	2007	158	PLANNING / TRANSPORTATION STUDY	LOCAL—TMA	BOISE, CITY OF	3
08963	LOCAL	N/A	FY07 COMMUTERIDE, ADA CO	2007	230	ENVIRONMENT - RIDESHARE PROMOTION	LOCAL—TMA	ADA COUNTY HD	3
09031	STC-3888	100.0 - 100.5	SUPERIOR ST/MILL RD, CAMBRIDGE	2007	900	RECONSTRUCTION / REALIGNMENT	LOCAL—RURAL	CAMBRIDGE	
09054	SH 55	99.8 - 99.8	RAINBOW BR, VALLEY CO, PH 2	PREL	1,000	BRIDGE REHABILITATION	IMPR—BRIDGE	STATE OF IDAHO (ITD)	
09063	SH 45	22.2 - 26.8	DEER FLAT RD TO ROOSEVELT, NAMPA	2006	432	SEALCOAT	PRES—PAVEMENT	STATE OF IDAHO (ITD)	4
09085	SMA-8423	0.1 - 0.1	KING'S CORNER RR OPASS, NAMPA	PREL	18,000	GRADE SEPARATION	OTHER (L)	NAMPA	4
09102	SH 21	1.9 - 2.5	GRAND FOREST DR TURNBAY, ADA CO	2007	195	SAFETY IMPROVEMENT	IMPR—SAFETY	STATE OF IDAHO (ITD)	3
09103	SH 55	142.8 - 142.8	DIENHARD LN TURN LN, MCCALL	2007	164	SAFETY IMPROVEMENT	IMPR—SAFETY	STATE OF IDAHO (ITD)	
09106	US 20	112.9 - 124.6	MP 112.9 TO 124.63, ELMORE CO	2006	4,540	PAVEMENT REHABILITATION	IMPR—RESTORE&EXPAND	STATE OF IDAHO (ITD)	
09142	SMA-9833	5.1 - 5.1	MILWAUKEE ST RRXING, BOISE	2006	175	RR XING UPGRADE	STATE FUNDS	STATE OF IDAHO (ITD)	3
09154	OFFSYS	N/A	WEISER RV TRAIL, WEISER	2006	222	BICYCLE / PEDESTRIAN PATHWAY	IMPR—ENHANCEMENT	WEISER	
09155	OFFSYS	N/A	GARDEN VALLEY TRAIL	2006	235	BICYCLE / PEDESTRIAN PATHWAY	IMPR—ENHANCEMENT	MISCELLANEOUS	

3 - TMA projects shown in COMPASS section/map., 4 - Nampa projects shown in COMPASS section/map., 7 - Project in all of COMPASS planning area

District Three Project List

FY 2006 - 2010 STIP

Key No. (on map)	Route	Mileposts	Project Name	Fiscal Year	Const. ($,000)	Type of Project	Fund Source	Sponsor	
09156	OFFSYS	N/A	ECKERT PATHWAY EXTENSION II,	2006	644	RR XING PEDESTRIAN PATHWAY	IMPR—ENHANCEMENT	ADA COUNTY	3
09157	OFFSYS	N/A	CALDWELL DEPOT REHABILITATION	2006	455	RESTORATION	IMPR—ENHANCEMENT	CALDWELL	4
09158	US 95	38.6 - 39.2	GOLDEN GATE CNL BR TO D AVE, WILDER	2006	339	BRIDGE REHABILITATION	IMPR—ENHANCEMENT	WILDER	
09178	N/A	N/A	REGION 3 BLUNT END GUARDRAIL REPLACEMENT	2006	860	METAL GUARDRAIL	IMPR—SAFETY HAZ ELIM	STATE OF IDAHO (ITD)	
09180	US 20	99.7 - 133.5	REGION 2 BLUNT END GUARDRAIL REPLACEMENT	2006	490	METAL GUARDRAIL	IMPR—SAFETY HAZ ELIM	STATE OF IDAHO (ITD)	
09182	SH 55	11.6 - 13.0	EAGLE RD INFRASTRUCTURE IMPRS, PH 1	PREL	5,750	TRAFFIC SIGNAL	IMPR—SAFETY	STATE OF IDAHO (ITD)	3
09184	I 84	90.0 - 114.0	MP 90 TO 114 ASR STUDY, ELMORE CO	2008	7,860	SEALCOAT	PRES—PAVEMENT	STATE OF IDAHO (ITD)	
09186	LOCAL	N/A	ACHD TRAFFIC MANAGEMENT CENTER	PREL	2,420	TRAFFIC OPERATIONS	LOCAL—TMA	ADA COUNTY HD	3
09187	OFFSYS	100.2 - 100.2	11TH AVE/INDIAN CR BR, CALDWELL	2008	712	BRIDGE REPLACEMENT	LOCAL—BRIDGE OFF-SYS	CALDWELL	4
09188	STP-7933	0.3 - 0.3	21ST AVE/INDIAN CR BR, CALDWELL	2008	665	BRIDGE REPLACEMENT	LOCAL—BRIDGE	CALDWELL	4
09189	LOCAL	N/A	THREE CITIES RV CROSSING CORRIDOR PRESV	2009	3,750	RIGHT-OF-WAY (Subject to availability of High Priority or federal discretionary funding.)	HIGH PRIORITY	ADA COUNTY HD	3
09189	LOCAL	N/A	THREE CITIES RV CROSSING CORRIDOR PRESV	2009	1,050	RIGHT-OF-WAY	LOCAL—TMA	ADA COUNTY HD	3
09192	LOCAL	4.3 - 4.4	MAIN ST, BOISE AVE TO WASHINGTON, EMMETT	PREL	450	RECONSTRUCTION/REALIGNMENT	LOCAL—URBAN	EMMETT	
09193	LOCAL	N/A	FY06 COMPASS TRANS PLAN, CANYON CO	2006	53	ENVIRONMENTAL STUDY	LOCAL—URBAN	COMMUNITY PLANNING ASSOCIATION OF	4
09195	SMA-7923	7.1 - 7.1	INT LINDEN ST & 10TH AVE, CALDWELL	2007	580	INTERSECTION IMPROVEMENT	LOCAL—URBAN	CALDWELL	4
09197	LOCAL	N/A	FY07 COMPASS TRANSPORTATION PLAN, CANYON CO	2007	40	ENVIRONMENTAL STUDY	LOCAL—URBAN	COMMUNITY PLANNING ASSOCIATION OF	4
09198	LOCAL	N/A	FY08 COMPASS TRANSPORTATION PLAN, CANYON CO	2008	27	ENVIRONMENTAL STUDY	LOCAL—URBAN	COMMUNITY PLANNING ASSOCIATION OF	4
09199	LOCAL	N/A	FY08 COMMUTERIDE, ADA CO	2008	200	ENVIRONMENT - RIDESHARE PROMOTION	LOCAL—TMA	ADA COUNTY HD	3
09202	LOCAL	N/A	FY07 & FY08 ACHD OVERLAYS	2008	1,150	RESURFACING	LOCAL—TMA	ADA COUNTY HD	3
09204	LOCAL	N/A	FY08 COMPASS TRANSPORTATION PLAN, ADA CO	2008	106	ENVIRONMENTAL STUDY	LOCAL—TMA	ADA COUNTY HD	3

3 - TMA projects shown in COMPASS section/map., 4 - Nampa projects shown in COMPASS section/map.

District Three Project List

FY 2006 - 2010 STIP

Key No. (on map)	Route	Mileposts	Project Name	Fiscal Year	Const. ($,000)	Type of Project	Fund Source	Sponsor	
09209	LOCAL	N/A	FY06 COMMUTERIDE, CANYON CO	2006	60	ENVIRONMENT - RIDESHARE PROMOTION	LOCAL—URBAN	CANYON COUNTY	4
09210	LOCAL	N/A	FY07 COMMUTERIDE, CANYON CO	2007	60	ENVIRONMENT - RIDESHARE PROMOTION	LOCAL—URBAN	CANYON COUNTY	4
09211	LOCAL	N/A	FY08 COMMUTERIDE, CANYON CO	2008	60	ENVIRONMENT - RIDESHARE PROMOTION	LOCAL—URBAN	CANYON COUNTY	4
09316	SMA-3824	17.5 - 17.5	BANKS TO LOWMAN HWY SLIDE	2006	1,184	EMERGENCY RELIEF	EMERG RELIEF	BOISE COUNTY	
09340	N/A	N/A	DIST 3 SOURCE INVESTIGATIONS	2008	10	AGGREGATE SOURCE	IMPR—RESTORE&EXPAND	STATE OF IDAHO (ITD)	
09341	SH 45	14.1 - 22.2	MELBA RD TO DEER FLAT RD, CANYON CO	2007	1,620	PAVEMENT REHABILITATION	PRES—PAVEMENT	STATE OF IDAHO (ITD)	
09345	SH 55	97.3 - 101.9	SMITHS FERRY TO ROUND VALLEY	2008	1,340	PAVEMENT REHABILITATION	PRES—PAVEMENT	STATE OF IDAHO (ITD)	
09347	US 95	46.6 - 47.6	PARMA BUSINESS DIST	2007	196	PAVEMENT REHABILITATION	PRES—PAVEMENT	STATE OF IDAHO (ITD)	
09348	SH 51	11.4 - 19.9	DUCK VALLEY RES TO SHEEP CR RD, OWYHEE CO	2007	1,696	PAVEMENT REHABILITATION	PRES—PAVEMENT	STATE OF IDAHO (ITD)	
09391	US 30	21.5 - 25.9	JCT US 95 TO NEW PLYMOUTH	2007	961	PAVEMENT REHABILITATION	PRES—PAVEMENT	STATE OF IDAHO (ITD)	
09392	US 20	9.6 - 16.5	JCT US 95 TO NOTUS ECL	2007	1,380	PAVEMENT REHABILITATION	PRES—PAVEMENT	STATE OF IDAHO (ITD)	
09410	OFFSYS	N/A	OZONE PRECURSOR MONITORING STUDY	2006	400	ENVIRONMENTAL STUDY	IMPR—CMAQ	IDAHO DEPARTMENT OF ENVIRONMENTAL QUALITY	3
09411	OFFSYS	N/A	FY06 PUBLIC ED/OUTREACH FOR REGIONAL TRANSIT	2006	240	PUBLIC TRANSPORTATION OUTREACH PROGRAM	IMPR—CMAQ	VIATRANS	3
09412	OFFSYS	N/A	FINE PARTICULATE PRECURSOR MONITOR	2007	310	ENVIRONMENTAL STUDY	IMPR—CMAQ	IDAHO DEPARTMENT OF ENVIRONMENTAL QUALITY	3
09413	OFFSYS	N/A	DYNAMIC MESSAGE SIGNS, CANYON CO	2006	170	MESSAGE SIGNS	IMPR—CMAQ	IDAHO DEPARTMENT OF ENVIRONMENTAL QUALITY	4
09414	OFFSYS	N/A	TRAVEL DEMAND MODEL LINK TO AIRSHED MODELING	2006	25	TRAVEL DEMAND MODELING	IMPR—CMAQ	IDAHO DEPARTMENT OF ENVIRONMENTAL QUALITY	3
09415	OFFSYS	N/A	FY06 COMMUTER VANS	2006	160	ENVIRONMENT - RIDESHARE PROMOTION	IMPR—CMAQ	ADA COUNTY HD	3
09416	OFFSYS	N/A	FY07 COMMUTER VANS	2007	160	ENVIRONMENT - RIDESHARE PROMOTION	IMPR—CMAQ	ADA COUNTY HD	3
09417	OFFSYS	N/A	FY07 BUS FLEET EXPANSION	2007	340	TRANSIT PURCHASE	IMPR—CMAQ	VIATRANS	3
09418	OFFSYS	N/A	TRAFFIC SIGNAL UPGRADE, BOISE	2006	150	TRAFFIC OPERATIONS	IMPR—CMAQ	ADA COUNTY HD	3

3 - TMA projects shown in COMPASS section/map., 4 - Nampa projects shown in COMPASS section/map.

District Three Project List

FY 2006 - 2010 STIP

Key No. (on map)	Route	Mileposts	Project Name	Fiscal Year	Const. ($,000)	Type of Project	Fund Source	Sponsor	
09419	OFFSYS	N/A	TRAFFIC SIGNAL UPGRADE, MERIDIAN	2007	215	TRAFFIC OPERATIONS	IMPR—CMAQ	ADA COUNTY HD	3
09435	US 95	47.3 - 47.6	4TH ST TO ROSWELL BLVD SIDEWALK, PARMA	2008	485	BICYCLE / PEDESTRIAN PATHWAY	IMPR—ENHANCEMENT	PARMA	
09436	SH 21	38.9 - 39.5	MAIN ST TO HIGHLANDER PARK PATHWAY, IDAHO CIT	2007	263	BICYCLE / PEDESTRIAN PATHWAY	IMPR—ENHANCEMENT	IDAHO CITY	
09437	OFFSYS	N/A	WARM SPRINGS BLVD LANDSCAPE, BOISE	2007	273	LANDSCAPING	IMPR—ENHANCEMENT	ADA COUNTY HD	3
09438	OFFSYS	N/A	SOUTH BIKING/WALKING TRAIL SYSTEM, CALDWELL	2007	163	BICYCLE / PEDESTRIAN PATHWAY	IMPR—ENHANCEMENT	CALDWELL	4
09439	OFFSYS	N/A	BSU GREENBELT PATHWAY, BOISE	2007	599	BICYCLE / PEDESTRIAN PATHWAY	IMPR—ENHANCEMENT	BOISE, CITY OF	3
09440	OFFSYS	N/A	HISTORIC LOCOMOTIVE RELOCATION, BOISE	2007	281	RAIL SUPPORT	IMPR—ENHANCEMENT	BOISE, CITY OF	3
09478	US 95	96.0 - 96.2	MANN CR ROCKFALL MITIGATION, WASHINGTON CO	2009	370	SAFETY IMPROVEMENT	IMPR—SAFETY	STATE OF IDAHO (ITD)	
09479	SH 55	81.0 - 102.0	BANKS TO-ROUND VALLEY, ROCKFALL MITIGATION	2009	350	ROCKFALL MITIGATION	IMPR—SAFETY	STATE OF IDAHO (ITD)	0
09482	SH 44	21.8 - 21.8	INT GLENWOOD ST, BOISE	PREL	650	BASE & RESURFACING	IMPR—RESTORE&EXPAND	STATE OF IDAHO (ITD)	3
09483	SH 16	1.3 - 1.3	INT FLOATING FEATHER RD, ADA CO	2009	220	INTERSECTION IMPROVEMENT	IMPR—RESTORE&EXPAND	STATE OF IDAHO (ITD)	3
09485	SH 51	90.8 - 90.8	JCT SH 67, MTN HOME	2009	290	INTERSECTION IMPROVEMENT	IMPR—RESTORE&EXPAND	STATE OF IDAHO (ITD)	
09486	US 95	126.0 - 126.3	INT INDIAN VALLEY RD, ADAMS CO	2009	690	INTERSECTION IMPROVEMENT	IMPR—RESTORE&EXPAND	STATE OF IDAHO (ITD)	
09487	US 95	69.0 - 69.0	INT 7TH AVE, PAYETTE	2008	280	INTERSECTION IMPROVEMENT	IMPR—RESTORE&EXPAND	STATE OF IDAHO (ITD)	
09488	US 95	0.0 - 183.0	OR ST LN TO IDAHO CO LN	2009	220	PAVEMENT MARKING	IMPR—SAFETY	STATE OF IDAHO (ITD)	
09489	US 95	136.4 - 153.5	COUNCIL TO TAMARACK PASSING LNS	PREL	1,730	MAJOR WIDENING	IMPR—CONN IDAHO—FED	STATE OF IDAHO (ITD)	
09490	SH 78	19.5 - 19.5	JCT SH 45, WALTERS FERRY	2010	650	INTERSECTION IMPROVEMENT	IMPR—RESTORE&EXPAND	STATE OF IDAHO (ITD)	
09491	SH 69	3.2 - 3.2	INT DEER FLAT RD, KUNA	2009	320	TRAFFIC SIGNAL	IMPR—SAFETY	STATE OF IDAHO (ITD)	3
09492	I 184	1.4 - 1.5	COLE RD OFF RAMP, BOISE	2009	200	SAFETY IMPROVEMENT	IMPR—SAFETY	STATE OF IDAHO (ITD)	3
09493	I 84	48.0 - 48.0	FIVE MILE UPASS, BOISE	2009	400	BRIDGE REHABILITATION	PRES—BRIDGE	STATE OF IDAHO (ITD)	3

3 - TMA projects shown in COMPASS section/map., 4 - Nampa projects shown in COMPASS section/map.

District Three Project List

FY 2006 - 2010 STIP

Key No. (on map)	Route	Mileposts	Project Name	Fiscal Year	Const. ($,000)	Type of Project	Fund Source	Sponsor	
09494	I 84	29.8 - 29.8	LINDEN RD GS, WB, CALDWELL	2006	250	BRIDGE REHABILITATION	PRES—BRIDGE	STATE OF IDAHO (ITD)	4
09495	I 84	29.8 - 29.8	LINDEN RD GS, EB, CALDWELL	2006	250	BRIDGE REHABILITATION	PRES—BRIDGE	STATE OF IDAHO (ITD)	4
09496	SH 52	31.8 - 31.8	PAYETTE RV BR, EMMETT	2009	670	BRIDGE REHABILITATION	PRES—BRIDGE	STATE OF IDAHO (ITD)	
09498	US 30	27.9 - 27.9	JCT SH 72, PAYETTE CO	2009	270	INTERSECTION IMPROVEMENT	IMPR—RESTORE&EXPAND	STATE OF IDAHO (ITD)	
09500	I 84	0.0 - 121.1	FY09 DIST 3 PAVEMENT STRIPING	2009	270	PAVEMENT MARKING	IMPR—SAFETY	STATE OF IDAHO (ITD)	
09501	SH 55	128.9 - 140.0	LOOMIS LN TO MP 140, TURNBAYS	2010	830	SAFETY IMPROVEMENT	IMPR—SAFETY	STATE OF IDAHO (ITD)	
09502	LOCAL	N/A	FY06 ACHD OVERLAYS	2006	640	RESURFACING	LOCAL—TMA	ADA COUNTY HD	3
09503	OFFSYS	N/A	FY09 ACHD OVERLAYS	2009	640	RESURFACING	LOCAL—TMA	ADA COUNTY HD	3
09504	STC-7403	4.1 - 5.1	FRANKLIN RD; TEN MILE TO LINDER RD	2010	4,000	MAJOR WIDENING	LOCAL—TMA	ADA COUNTY HD	3
09506	OFFSYS	N/A	FY09 COMPASS TRANS PLAN, ADA CO	2009	53	ENVIRONMENTAL STUDY	LOCAL—TMA	COMMUNITY PLANNING ASSOCIATION OF	3
09507	OFFSYS	N/A	FY09 RIDESHARE, ADA CO	2009	200	ENVIRONMENT - RIDESHARE PROMOTION	LOCAL—TMA	ADA COUNTY HD	3
09509	SMA-7803	1.9 - 1.9	INT CHICAGO ST & 21ST AVE, CALDWELL	2007	500	INTERSECTION IMPROVEMENT	LOCAL—URBAN	CALDWELL	4
09510	STC-7903	0.3 - 0.3	INT LOGAN ST & 10TH AVE, CALDWELL	2009	500	INTERSECTION IMPROVEMENT	LOCAL—URBAN	CALDWELL	4
09512	OFFSYS	N/A	NAMPA MPO PLANNING	2009	13	PLANNING / TRANSPORTATION STUDY	LOCAL—URBAN	COMMUNITY PLANNING ASSOCIATION OF	4
09513	LOCAL	N/A	INT HIGHLAND RD, MIDDLETON	2008	270	RECONSTRUCTION / REALIGNMENT	LOCAL—URBAN	MIDDLETON	4
09514	LOCAL	N/A	MURPHY AVE; MIDDLETON RD TO BOISE ST	2009	210	RIGHT-OF-WAY	LOCAL—URBAN	MIDDLETON	4
09515	STC-3720	100.0 - 100.3	N MIDDLETON RD; JCT SH 44 TO MILL SLOUGH	2008	510	RECONSTRUCTION / REALIGNMENT	LOCAL—URBAN	MIDDLETON	4
09516	OFFSYS	N/A	CANYON CO RIDESHARE	2009	60	ENVIRONMENT - RIDESHARE PROMOTION	LOCAL—URBAN	ADA COUNTY HD	4
09517	SH 55	13.0 - 16.0	EAGLE RD INFRASTRUCTURE IMPRS, PH 2	PREL	26,450	TRAFFIC SIGNALS	IMPR—SAFETY	STATE OF IDAHO (ITD)	3
09518	SH 55	16.0 - 18.0	EAGLE RD INFRASTRUCTURE IMPRS, PH 3	PREL	14,950	TRAFFIC SIGNAL	IMPR—RESTORE&EXPAND	STATE OF IDAHO (ITD)	3

3 - TMA projects shown in COMPASS section/map., 4 - Nampa projects shown in COMPASS section/map.

District Three Project List

FY 2006 - 2010 STIP

Key No. (on map)	Route	Mileposts	Project Name	Fiscal Year	Const. ($,000)	Type of Project	Fund Source	Sponsor	
09519	STC-3770	9.1 - 9.2	STAR RD, ADA CO	2008	260	MINOR WIDENING AND RESURFACING	LOCAL—RURAL	ADA COUNTY HD	3
09520	OFFSYS	110.2 - 110.6	JORDAN CR BR, FLINT CR RD, OWHYEE CO	PREL	437	BRIDGE REPLACEMENT	LOCAL—BRIDGE OFF-SYS	OWYHEE COUNTY	
09521	OFFSYS	9.4 - 9.4	MIDDLE FK PAYETTE RV BR, CROUCH	PREL	830	BRIDGE REPLACEMENT	LOCAL—BRIDGE OFF-SYS	BOISE COUNTY	
09522	OFFSYS	100.5 - 100.5	BISHOP RD BR, FARMERS COOP CNL, GEM CO	PREL	495	BRIDGE REPLACEMENT	LOCAL—BRIDGE OFF-SYS	GEM COUNTY	
09623	SH 21	72.1 - 74.0	LOWMAN RA CONSTRUCTION	PREL	1,150	REST AREA	IMPR—REST AREA	STATE OF IDAHO (ITD)	0
09624	SH 21	39.0 - 39.0	IDAHO CITY RA CONSTRUCTION	PREL	1,150	REST AREA	IMPR—REST AREA	STATE OF IDAHO (ITD)	
09626	I 84	1.0 - 1.0	SNAKE RV VIEW RA REHABILITATION	2007	1,368	REST AREA IMPROVEMENT	IMPR—REST AREA	STATE OF IDAHO (ITD)	
09632	OFFSYS	N/A	AIRPORT RD RRXING, NR WEISER	2007	327	RR GATE / SIGNAL	IMPR—SAFETY RAIL	WASHINGTON COUNTY	
09634	OFFSYS	N/A	STROEBEL RD RRXING, NR KUNA	2007	290	RR GATE / SIGNAL	IMPR—SAFETY RAIL	ADA COUNTY HD	3
09637	STC-7403	3.3 - 4.1	FRANKLIN RD; BLACK CAT TO TEN MILE	PREL	4,350	MAJOR WIDENING	LOCAL—TMA	ADA COUNTY HD	3
09656	I 84	51.4 - 51.4	BLAINE/CLEVELAND CURB REPLACEMENT	2006	1,450	CURB REPLACEMENT	LOCAL—URBAN	CALDWELL	4
09664	STC-3809	130.3 - 132.3	ATLANTA FLASH FLOOD REPAIR	2006	666	BASE & RESURFACING	EMERG RELIEF	ELMORE COUNTY	
09685	LOCAL	N/A	PAYETTE RV SB CMP IMPLEMENTATION	2006	31	PLANNING / TRANSPORTATION STUDY	SCENIC BYWAYS	MISCELLANEOUS	
09689	SH 55	15.8 - 15.8	INT EAGLE RD & HOBBLE CR DR	2006	400	TRAFFIC SIGNAL	IMPR—RESTORE&EXPAND	STATE OF IDAHO (ITD)	3
09690	US 20	39.7 - 40.4	CHINDEN BLVD; STAFFORD DR TO STONE RD	2006	575	SAFETY IMPROVEMENT	IMPR—SAFETY	STATE OF IDAHO (ITD)	3
09702	STC-3809	130.3 - 132.3	MIDDLE FK BOISE RV RD, ELMORE CO	2006	450	BASE & RESURFACING	EMERG RELIEF	STATE OF IDAHO (ITD)	
09708	SH 21	94.0 - 105.5	CANYON CR AVALANCHE MITIGATION	2006	258	SAFETY IMPROVEMENT	IMPR—SAFETY	STATE OF IDAHO (ITD)	
09733	I 84	38.0 - 44.0	GARRITY BLVD TO MERIDIAN RD, INCIDENT MGT SYS	2008	400	TRAFFIC SYSTEM IMPROVEMENTS	IMPR—CMAQ	ADA COUNTY HD	3
09734	OFFSYS	N/A	COMMUTER VANS (10), ACHD	2008	319	COMMUTER VANS	IMPR—CMAQ	ADA COUNTY HD	3
09735	OFFSYS	N/A	SIGNAL UPGRADE, ORCHARD RD, BOISE	2008	145	TRAFFIC SIGNAL UPGRADES	IMPR—CMAQ	ADA COUNTY HD	3

3 - TMA projects shown in COMPASS section/map., 4 - Nampa projects shown in COMPASS section/map.

District Three Project List

FY 2006 - 2010 STIP

Key No. (on map)	Route	Mileposts	Project Name	Fiscal Year	Const. ($,000)	Type of Project	Fund Source	Sponsor	
09736	OFFSYS	N/A	VACUUM SWEEPER TRUCK, CANYON CO HD	2007	184	ENVIRONMENT - AIR/WATER QUALITY	IMPR—CMAQ	CANYON HD #4	4
09737	OFFSYS	N/A	VACUUM SWEEPER TRUCK, NAMPA	2007	184	ENVIRONMENT - AIR/WATER QUALITY	IMPR—CMAQ	NAMPA	4
09738	OFFSYS	N/A	DEICER TRUCK, NAMPA	2008	190	ENVIRONMENT - AIR/WATER QUALITY	IMPR—CMAQ	NAMPA	4
09739	OFFSYS	N/A	FLUSHER TRUCK, NAMPA HD #1	2008	189	ENVIRONMENT - AIR/WATER QUALITY	IMPR—CMAQ	NAMPA HD #1	4
09740	N/A	N/A	TREASURE VALLEY AIR QUALITY STUDY	2008	395	ENVIRONMENTAL STUDY	IMPR—CMAQ	IDAHO DEPARTMENT OF ENVIRONMENTAL QUALITY	3
09757	OFFSYS	N/A	MERRILL PARK BOISE RV BR, EAGLE	2008	459	BICYCLE / PEDESTRIAN PATHWAY	IMPR—ENHANCEMENT	EAGLE	3
09758	OFFSYS	N/A	EAGLE RD UPASS PATHWAY, EAGLE	2008	533	BICYCLE / PEDESTRIAN PATHWAY	IMPR—ENHANCEMENT	EAGLE	3
09759	OFFSYS	N/A	CANYON CROSSROADS TRANS MUSEUM, MELBA	2008	410	HISTORIC MUSEUM	IMPR—ENHANCEMENT	CANYON COUNTY	
09760	OFFSYS	N/A	CALDWELL TRAIN DEPOT HISTORIC REHAB	2007	152	HISTORIC REHABILITATION	IMPR—ENHANCEMENT	CALDWELL	4
09761	STC-3863	63.4 - 63.4	PENNSYLVANIA AVE & 4TH ST, FRUITLAND	2008	450	BICYCLE / PEDESTRIAN PATHWAY	IMPR—ENHANCEMENT	FRUITLAND	
09762	US 30	N/A	PED PATH ENH, NEW PLYMOUTH	2008	413	BICYCLE / PEDESTRIAN PATHWAY	IMPR—ENHANCEMENT	NEW PLYMOUTH	
09807	SH 55	115.5 - 115.5	INT MAIN ST & OLD STATE HWY, CASCADE	2006	20	INTERSECTION IMPROVEMENT	IMPR—SAFETY	STATE OF IDAHO (ITD)	
09808	I 184	0.1 - 3.6	ITS CONNECTOR, BOISE	2007	215	SAFETY IMPROVEMENT	IMPR—SAFETY	STATE OF IDAHO (ITD)	3
09809	I 84	2.4 - 2.4	E HAMMETT RR OPASS, ELMORE CO	PREL	690	BRIDGE REHABILITATION	PRES—BRIDGE	STATE OF IDAHO (ITD)	
09810	US 20	26.3 - 34.6	PAVEMENT MARKING REMOVAL, CANYON/ADA CO	2006	100	PAVEMENT MARKING	IMPR—SAFETY	STATE OF IDAHO (ITD)	7
09811	SH 55	10.1 - 15.8	RIVERSIDE TO SUNDANCE RDS, NAMPA	2007	49	PAVEMENT REHABILITATION	IMPR—SAFETY	STATE OF IDAHO (ITD)	4
09811	SH 55	10.1 - 15.8	RIVERSIDE TO SUNDANCE RDS, NAMPA	2007	1,142	PAVEMENT REHABILITATION	PRES—PAVEMENT	STATE OF IDAHO (ITD)	4
09812	US 20	50.4 - 52.0	BROADWAY AVE; ROSSI ST TO RIDENBAUGH CNL BR	2007	740	PAVEMENT REHABILITATION	PRES—PAVEMENT	STATE OF IDAHO (ITD)	3
09813	SH 55	112.0 - 112.3	GOLD DUST RD TURNBAY, VALLEY CO	2010	250	SAFETY IMPROVEMENT	IMPR—SAFETY	STATE OF IDAHO (ITD)	
09815	I 84	42.0 - 42.0	TEN MILE RD IC, BOISE	2008	24,500	INTERCHANGE (Subject to availability of High Priority or federal discretionary funding.)	HIGH PRIORITY	STATE OF IDAHO (ITD)	3

3 - TMA projects shown in COMPASS section/map., 4 - Nampa projects shown in COMPASS section/map., 7 - Project in all of COMPASS planning area

District Three Project List

FY 2006 - 2010 STIP

Key No. (on map)	Route	Mileposts	Project Name	Fiscal Year	Const. ($,000)	Type of Project	Fund Source	Sponsor	
09824	LOCAL	N/A	HOV DATA COLLECTION	2006	20	ENVIRONMENTAL STUDY	LOCAL—TMA	COMMUNITY PLANNING ASSOCIATION OF	7
09825	LOCAL	N/A	TRUCK FREIGHT TRAVEL STUDY, TREASURE VLY	2007	335	ENVIRONMENTAL STUDY	LOCAL—TMA	COMMUNITY PLANNING ASSOCIATION OF	7
09826	LOCAL	N/A	HIGH VOLUME INTERSECTION STUDY	2007	200	ENVIRONMENTAL STUDY	LOCAL—TMA	COMMUNITY PLANNING ASSOCIATION OF	3
09827	LOCAL	N/A	HH TRAVEL SURVEY, PH 1	2010	300	ENVIRONMENTAL STUDY	LOCAL—TMA	COMMUNITY PLANNING ASSOCIATION OF	3
09828	LOCAL	N/A	HH TRAVEL SURVEY, PH 2	PREL	300	ENVIRONMENTAL STUDY	LOCAL—TMA	COMMUNITY PLANNING ASSOCIATION OF	3
09829	LOCAL	N/A	INT FRANKLIN RD & ALLUMBAUGH ST, BOISE	PREL	834	RIGHT-OF-WAY	LOCAL—TMA	ADA COUNTY HD	3
09830	LOCAL	N/A	INT FRANKLIN RD & LIBERTY ST, BOISE	PREL	424	RIGHT-OF-WAY	LOCAL—TMA	ADA COUNTY HD	3
09831	LOCAL	N/A	INT FRANKLIN RD & PHILLIPPI ST, BOISE	PREL	402	RIGHT-OF-WAY	LOCAL—TMA	ADA COUNTY HD	3
09832	LOCAL	N/A	INT FRANKLIN RD & ROOSEVELT ST, BOISE	PREL	829	RIGHT-OF-WAY	LOCAL—TMA	ADA COUNTY HD	3
09833	LOCAL	N/A	INT ORCHARD ST & CHINDEN BLVD, BOISE	PREL	2,440	RIGHT-OF-WAY	LOCAL—TMA	ADA COUNTY HD	3
09834	LOCAL	N/A	LED SIGNAL REPLACEMENT, W DOWNTOWN BOISE	2010	482	TRAFFIC IMPROVEMENTS	LOCAL—TMA	ADA COUNTY HD	3
09835	LOCAL	N/A	LED SIGNAL REPLACEMENT, S BENCH BOISE	2010	482	TRAFFIC IMPROVEMENTS	LOCAL—TMA	ADA COUNTY HD	3
09836	LOCAL	N/A	LED SIGNAL REPLACEMENT, E DOWNTOWN BOISE	PREL	482	TRAFFIC IMPROVEMENTS	LOCAL—TMA	ADA COUNTY HD	3
09837	I 84	N/A	SNAKE RV BR EB, PAYETTE CO	2006	3,600	BRIDGE REHABILITATION	IMPR—BRIDGE	STATE OF IDAHO (ITD)	
09964	I 84	47.0 - 47.0	CLOVERDALE UPASS, BOISE	PREL	370	BRIDGE REHABILITATION	PRES—BRIDGE	STATE OF IDAHO (ITD)	3
09965	SH 55	78.8 - 78.8	S FK PAYETTE RV BR, BOISE CO	PREL	400	BRIDGE REHABILITATION	PRES—BRIDGE	STATE OF IDAHO (ITD)	
09966	US 95	0.0 - 0.1	IC # 286 OPASS, WEISER	2010	75	BRIDGE REHABILITATION	PRES—BRIDGE	STATE OF IDAHO (ITD)	
09967	SH 55	2.0 - 20.1	CORRIDOR PLAN	2007	200	PLANNING / TRANSPORTATION STUDY	IMPR—SYSTEM PLANNING	STATE OF IDAHO (ITD)	3
09968	US 95	N/A	CORRIDOR PLAN	2007	200	PLANNING / TRANSPORTATION STUDY	IMPR—SYSTEM PLANNING	STATE OF IDAHO (ITD)	3
09969	SH 69	1.4 - 9.3	KUNA TO MERIDIAN, CORRIDOR PLAN	2008	235	PLANNING / TRANSPORTATION STUDY	IMPR—SYSTEM PLANNING	STATE OF IDAHO (ITD)	3

3 - TMA projects shown in COMPASS section/map., 7 - Project in all of COMPASS planning area

District Three Project List

FY 2006 - 2010 STIP

Key No. (on map)	Route	Mileposts	Project Name	Fiscal Year	Const. ($,000)	Type of Project	Fund Source	Sponsor	
09970	SH 52	0.2 - 54.0	PAYETTE TO HORSESHOE BEND, CORRIDOR PLAN	2008	260	PLANNING / TRANSPORTATION STUDY	IMPR—SYSTEM PLANNING	STATE OF IDAHO (ITD)	3
09971	SH 45	9.7 - 27.6	JCT SH 78 TO NAMPA, CORRIDOR PLAN	2009	235	PLANNING / TRANSPORTATION STUDY	IMPR—SYSTEM PLANNING	STATE OF IDAHO (ITD)	4
09972	US 20	9.5 - 25.2	PARMA TO CALDWELL CORRIDOR PLAN	2008	210	PLANNING / TRANSPORTATION STUDY	IMPR—SYSTEM PLANNING	STATE OF IDAHO (ITD)	4
09973	SH 19	0.0 - 19.9	WILDER TO CALDWELL, CORRIDOR PLAN	2008	210	PLANNING / TRANSPORTATION STUDY	IMPR—SYSTEM PLANNING	STATE OF IDAHO (ITD)	
09974	SH 21	3.5 - 105.5	BOISE TO LOWMAN, CORRIDOR PLAN	2009	210	PLANNING / TRANSPORTATION STUDY	IMPR—SYSTEM PLANNING	STATE OF IDAHO (ITD)	3
09975	SH 51	0.0 - 92.2	NV ST LN TO MTN HOME CORRIDOR PLAN	2009	110	PLANNING / TRANSPORTATION STUDY	IMPR—SYSTEM PLANNING	STATE OF IDAHO (ITD)	
09976	SH 71	0.1 - 28.8	OR ST LN TO CAMBRIDGE CORRIDOR PLAN	2009	110	PLANNING / TRANSPORTATION STUDY	IMPR—SYSTEM PLANNING	STATE OF IDAHO (ITD)	
09977	SH 78	0.0 - 98.6	MARSING TO HAMMETT, CORRIDOR PLAN	2009	110	PLANNING / TRANSPORTATION STUDY	IMPR—SYSTEM PLANNING	STATE OF IDAHO (ITD)	
09978	SH 55	2.2 - 2.2	MARSING RA CONSTRUCTION	PREL	4,000	REST AREA	IMPR—REST AREA	STATE OF IDAHO (ITD)	
09979	US 95	104.6 - 104.8	MIDVALE RA CONSTRUCTION	PREL	1,200	REST AREA	IMPR—REST AREA	STATE OF IDAHO (ITD)	
09981	LOCAL	N/A	GEM CO CORRIDOR PLAN	2006	250	PLANNING / TRANSPORTATION STUDY	LOCAL—RURAL	GEM COUNTY	
09982	OFFSYS	100.0 - 107.2	STRIKE DAM CUTOFF RD, ELMORE CO	PREL	2,489	DAM RECONSTRUCTION	LOCAL—RURAL	MOUNTAIN HOME HD	
09983	STC-3724	6.6 - 10.6	HOMEDALE RD; BEET TO FARMWAY, CANYON CO	PREL	595	RESURFACING	LOCAL—RURAL	CANYON HD #4	4
09984	STC-8853	1.2 - 1.7	IOWA AVE; CENTER AVE TO 7TH AVE N, PAYETTE CO	2008	1,482	RESURFACING	LOCAL—RURAL	PAYETTE COUNTY	
09985	LOCAL	0.1 - 0.2	UPRR 16TH AVE BR, NAMPA	2008	2,937	BRIDGE REHABILITATION	LOCAL—BRIDGE	NAMPA	4
09986	STC-3826	129.5 - 129.5	S FK PAYETTE RV BR, BOISE CO	PREL	1,282	BRIDGE REHABILITATION	LOCAL—BRIDGE	BOISE COUNTY	
09987	OFFSYS	N/A	REYNOLDS CR BR, OWHYEE CO	PREL	270	BRIDGE REHABILITATION	LOCAL—BRIDGE OFF-SYS	OWYHEE COUNTY	
09988	STP-0032	3.4 - 3.6	SH 44; HIGHLAND TO 4TH AVE W, MIDDLETON	PREL	624	SAFETY IMPROVEMENT	LOCAL—URBAN	MIDDLETON	4
09989	SMA-7849	4.6 - 4.6	INT STAR & FRANKLIN RDS, CANYON CO	PREL	1,012	INTERSECTION IMPROVEMENT	LOCAL—URBAN	NAMPA	4
09990	SMA-8363	0.1 - 1.0	AIRPORT RD; KINGS TO HAPPY VLY, NAMPA	PREL	1,514	RIGHT-OF-WAY	LOCAL—URBAN	NAMPA	4

3 - TMA projects shown in COMPASS section/map., 4 - Nampa projects shown in COMPASS section/map.

District Three Project List

FY 2006 - 2010 STIP

Key No. (on map)	Route	Mileposts	Project Name	Fiscal Year	Const. ($,000)	Type of Project	Fund Source	Sponsor	
09991	STP-7933	0.4 - 0.7	21ST AVE; CHICAGO TO FRANKLIN, CALDWELL	2008	1,300	RECONSTRUCTION / REALIGNMENT	LOCAL—URBAN	CALDWELL	4
09992	STP-7983	0.3 - 0.3	INT USTICK RD & 10TH AVE, CALDWELL	PREL	673	RIGHT-OF-WAY	LOCAL—URBAN	CALDWELL	4
09993	FH 24	8.4 - 32.5	BANKS TO LOWMAN GR, BOISE CO	PREL	7,010	METAL GUARDRAIL	FOREST HIGHWAYS	STATE OF IDAHO (ITD)	
09994	SH 55	134.3 - 140.5	PADDY FLAT RD TO JOHNSON LN, VALLEY CO	2007	1,298	PAVEMENT REHABILITATION	PRES—PAVEMENT	STATE OF IDAHO (ITD)	
09995	US 95	168.0 - 172.0	CATTLE PASS TO SMOKEY BOULDER RD, ADAMS CO	2007	788	PAVEMENT REHABILITATION	PRES—PAVEMENT	STATE OF IDAHO (ITD)	
09996	SH 55	143.0 - 145.6	DEINHARD LN TO ZACHARY RD, MCCALL	2007	512	PAVEMENT REHABILITATION	PRES—PAVEMENT	STATE OF IDAHO (ITD)	
09997	SH 52	0.0 - 3.9	OR ST LN TO PAYETTE ECL	2007	788	PAVEMENT REHABILITATION	PRES—PAVEMENT	STATE OF IDAHO (ITD)	
09998	LOCAL	104.4 - 104.4	S CLOVERDALE RD RRXING, NR KUNA	2008	220	RR GATE / SIGNAL	IMPR—SAFETY RAIL	ADA COUNTY HD	
10000	LOCAL	N/A	ALLUMBAUGH ST RRXING, BOISE	2008	181	RR GATE / SIGNAL	IMPR—SAFETY RAIL	ADA COUNTY HD	
10001	LOCAL	N/A	LIBERTY ST RRXING, BOISE	2008	181	RR GATE / SIGNAL	IMPR—SAFETY RAIL	ADA COUNTY HD	3
A013	SMA-9803	15.1 - 16.1	AC FOR KN 07192 MAPLE GROVE RD, FRANKLIN TO FAIRVI	2006	3,447	RECONSTRUCTION / REALIGNMENT	LOCAL—TMA	ADA COUNTY HD	3
A014	I 84	45.0 - 45.0	AC FOR KN 08048 LOCUST GROVE GRADE SEPARATION	2006	1,807	RECONSTRUCTION / REALIGNMENT	LOCAL—TMA	ADA COUNTY HD	3
A015	SMA-9463	15.1 - 16.1	AC FOR KN 07238 FIVE MILE RD; FRANKLIN RD TO FAIRV	2008	4,312	RECONSTRUCTION / REALIGNMENT	LOCAL—TMA	ADA COUNTY HD	3
A020	I 84	29.0 - 29.0	AC FOR KN 07795 FRANKLIN RD IC, CALDWELL	2006	5,010	INTERCHANGE	IMPR—CONN IDAHO—FED	STATE OF IDAHO (ITD)	4
A021	I 84	33.0 - 34.0	AC FOR KN 03214 KARCHER IC, NAMPA	2006	19,479	GRADE SEPARATION	IMPR—CONN IDAHO—FED	STATE OF IDAHO (ITD)	4
F302	AERO	N/A	BOISE	2006	9,406	EXP TERMINAL BLDG, ACQ DEV / NOISE LAND, EXP CARGO / AIR CARRIER APRONS, ACQ SNOW REMOVAL EQUIP & REHAB TXWYS & ELEC VAULT	AERO—FAA SUPPORT	BOISE, CITY OF	3
F303	AERO	N/A	BOISE (BOISE AIRPORT)	2007	6,715	EXP TERMINAL BLDG, EXTEND RNWY 28L, REHAB TXWY A, ACQ SECURITY EQUIP & INSTALL FENCING	AERO—FAA SUPPORT	BOISE, CITY OF	3
F305	AERO	N/A	CALDWELL (CALDWELL INDUSTRIAL)	2006	1,322	ACQ DEVELOPMENT LAND & CONST W SIDE TXWYS	AERO—FAA SUPPORT	CALDWELL	4
F306	AERO	N/A	CALDWELL (CALDWELL INDUSTRIAL)	2007	1,362	RELOCATE CANAL, CONST E SIDE PARALLEL TXWY & CONST E SIDE ACCESS ROAD	AERO—FAA SUPPORT	CALDWELL	4

3 - TMA projects shown in COMPASS section/map., 4 - Nampa projects shown in COMPASS section/map.

District Three Project List

FY 2006 - 2010 STIP

Key No. (on map)	Route	Mileposts	Project Name	Fiscal Year	Const. ($,000)	Type of Project	Fund Source	Sponsor	
F308	AERO	N/A	CASCADE	2006	211	REHAB AIRFIELD PAVEMENTS & REMOVE OBSTRs	AERO—FAA SUPPORT	CASCADE	
F309	AERO	N/A	CASCADE	2007	158	INSTALL RNWY & IDENTIFIER LIGHTS & EDGE LIGHTING SYS & VISUAL GUIDANCE SYS	AERO—FAA SUPPORT	CASCADE	
F310	AERO	N/A	EMMETT	2006	166	RNWY REHAB	AERO—STATE/LOCAL AIR	EMMETT	
F311	AERO	N/A	EMMETT	2006	132	TXWY REHAB	AERO—STATE/LOCAL AIR	EMMETT	
F312	AERO	N/A	GLENNS FERRY	2007	8	SPRAY LOADING AREA	AERO—STATE/LOCAL AIR	GLENNS FERRY	
F313	AERO	N/A	MCCALL	2006	158	UPDATE AIRPORT MASTER PLAN	AERO—FAA SUPPORT	MCCALL	
F316	AERO	N/A	NAMPA (NAMPA MUNICIPAL)	2006	158	REHAB ROTATING BEACON & PAVEMENT MAINT	AERO—FAA SUPPORT	NAMPA	4
F317	AERO	N/A	NAMPA (NAMPA MUNICIPAL)	2007	444	ACQ LAND, RELOCATE SEGMENTED CIRCLE & FLOOD LIGHT APRON	AERO—FAA SUPPORT	NAMPA	4
F318	AERO	N/A	PARMA	2007	100	CONST APRON, PH 1	AERO—STATE/LOCAL AIR	PARMA	
F319	AERO	N/A	PARMA	2008	65	CONST APRON, PH 2	AERO—STATE/LOCAL AIR	PARMA	
F320	AERO	N/A	PAYETTE	2007	45	INSTALL PERIMETER FENCING	AERO—STATE/LOCAL AIR	PAYETTE, CITY OF	
F322	AERO	N/A	WEISER	2007	640	MULTI ALP	AERO—FAA SUPPORT	WEISER	
F323	AERO	N/A	WEISER	2007	10	EXP & PAVE UTILITY APRON	AERO—STATE/LOCAL AIR	WEISER	
RR910-1	RRP910-1	N/A	LAKE LOWELL; HUNT PARKING LOTS	2006	200	RECONSTRUCTION	REFUGE ROAD PROG	U.S. FISH & WILDLIFE SERV	
SAL0612	SAFETY	N/A	ADA CO SHERIFF (BOISE)	2006	5	IMPAIRED DRIVER PROG	NHTSA	ADA CO	3
SEM0604	SAFETY	N/A	BOISE FIRE DEPT (BOISE)	2006	10	EMERGENCY MED SRVCS	NHTSA	BOISE	3
SEM0605	SAFETY	N/A	CASCADE RURAL FIRE & EMS DIST (CASCADE)	2006	10	EMERGENCY MED SRVCS	NHTSA	CASCADE RURAL FIRE DIST	
SEM0607	SAFETY	N/A	DONNELLY RURAL FIRE PROTECTION DIST (DONNELLY)	2006	2	EMERGENCY MED SRVCS	NHTSA	DONNELLY RURAL FIRE PROTECTION	
SEM0618	SAFETY	N/A	WILDERNESS RANCH FIRE PROTECTION DIST (BOISE)	2006	6	EMERGENCY MED SRVCS	NHTSA	WILDERNESS RANCH FIRE PROTECTION DIST	3
SOP0616	SAFETY	N/A	NAMPA POLICE (NAMPA)	2006	5	SAFETY RESTRAINT PROG	NHTSA	NAMPA	4

3 - TMA projects shown in COMPASS section/map., 4 - Nampa projects shown in COMPASS section/map.

District Three Project List

FY 2006 - 2010 STIP

Key No. (on map)	Route	Mileposts	Project Name	Fiscal Year	Const. ($,000)	Type of Project	Fund Source	Sponsor	
SPM30	N/A	N/A	DIST 3 UNALLOCATED PREVENTATIVE MAINTENANCE	2008	1,740	SEALCOAT	PRES—PAVEMENT	STATE OF IDAHO (ITD)	
SPT0602	SAFETY	N/A	ADA CO SHERIFF (EAGLE)	2006	42	AGGRESSIVE DRIVER PROG	NHTSA	ADA CO	3
SPT0609	SAFETY	N/A	ADA CO SHERIFF (BOISE)	2006	10	AGGRESSIVE DRIVER PROG	NHTSA	ADA CO	3
SPT0610	SAFETY	N/A	BOISE CO SHERIFF (IDAHO CITY)	2006	12	AGGRESSIVE DRIVER PROG	NHTSA	BOISE CO	3
SPT0612	SAFETY	N/A	ELMORE CO SHERIFF (MT HOME)	2006	6	AGGRESSIVE DRIVER PROG	NHTSA	ELMORE CO	
SPT0616	SAFETY	N/A	VALLEY CO SHERIFF (MCCALL)	2006	2	AGGRESSIVE DRIVER PROG	NHTSA	VALLEY CO	
T301	TRANSIT	N/A	ADA / CANYON COUNTY,VANS / PARK-RIDE /FA (PD3051*)	2006	2,479	VANS / PARK-RIDE /FACILITY/SIDEWALKS	FTA 5309—VEHICLES	ADA COUNTY HD	7
T302	TRANSIT	N/A	BOISE ,BUS PURCHASE / SHELTER CONSTRUCTI (PD3052*)	2006	315	BUS PURCHASE / SHELTER CONSTRUCTION	FTA 5309—VEHICLES	BOISE STATE UNIVERSITY	3
T303	TRANSIT	N/A	BOISE / NAMPA /CALDWELL, TRANSIT FACILIT (PD3057*)	2006	640	TRANSIT FACILITY PLANNING	FTA 5309—VEHICLES	VALLEY REGIONAL TRANSIT	7
T304	TRANSIT	N/A	MARSING SENIOR CENTER,TRANSIT OPERATIONS (PR6301)	2006	9	TRANSIT OPERATIONS / CAPITAL / ADMINISTRATION	FTA 5311—SERVICES	ITD	
T305	TRANSIT	N/A	VALLEY REGIONAL TRANSIT,TRANSIT OPERATION (PR6302)	2006	135	TRANSIT OPERATIONS / CAPITAL / ADMINISTRATION	FTA 5311—SERVICES	ITD	7
T306	TRANSIT	N/A	TREASURE VALLEY TRANSIT,TRANSIT OPERATION (PR6303)	2006	450	TRANSIT OPERATIONS / CAPITAL / ADMINISTRATION	FTA 5311—SERVICES	ITD	4
T307	TRANSIT	N/A	DISTRICT 3 RURAL PUBLIC TRANSPORTATION ,T (PR7301)	2007	453	TRANSIT OPERATIONS / CAPITAL / ADMINISTRATION	FTA 5311—SERVICES	ITD	7
T308	TRANSIT	N/A	DISTRICT 3 RURAL PUBLIC TRANSPORTATION ,T (PR8301)	2008	494	TRANSIT OPERATIONS / CAPITAL / ADMINISTRATION	FTA 5311—SERVICES	ITD	7
T309	TRANSIT	N/A	ADAMS COUNTY HEALTH CLINIC,TRANSIT CAPITA (PS6301)	2006	30	TRANSIT CAPITAL	FTA 5310—VEHICLES	ITD	
T310	TRANSIT	N/A	BOISE BASIN SR CENTER,TRANSIT CAPITAL (PS6302)	2006	55	TRANSIT CAPITAL	FTA 5310—VEHICLES	ITD	
T311	TRANSIT	N/A	WITCO,TRANSIT CAPITAL (PS6303)	2006	20	TRANSIT CAPITAL	FTA 5310—VEHICLES	ITD	7
T312	TRANSIT	N/A	DISTRICT 3 ELDERLY / PERSONS WITH DISABIL (PS7301)	2007	187	TRANSIT CAPITAL	FTA 5310—VEHICLES	ITD	7
T313	TRANSIT	N/A	DISTRICT 3 ELDERLY / PERSONS WITH DISABIL (PS8301)	2008	196	TRANSIT CAPITAL	FTA 5310—VEHICLES	ITD	1
T314	TRANSIT	N/A	BOISE, CAPITAL FACILITY / EQUIPMENT (PU3061)	2006	64	CAPITAL MTNCE	FTA 5307—SERVICES	VALLEY REGIONAL TRANSIT	3

1 - KMPO projects shown in KMPO section/map., 3 - TMA projects shown in COMPASS section/map., 4 - Nampa projects shown in COMPASS section/map., 7 - Project in all of COMPASS planning area

District Three Project List

FY 2006 - 2010 STIP

Key No. (on map)	Route	Mileposts	Project Name	Fiscal Year	Const. ($,000)	Type of Project	Fund Source	Sponsor	
T315	TRANSIT	N/A	BOISE, CAPITAL OTHER (PU3063)	2006	12	CAPITAL OTHER	FTA 5307—SERVICES	VALLEY REGIONAL TRANSIT	3
T316	TRANSIT	N/A	BOISE, TRANSIT ENHANCEMENT (PU3064)	2006	23	ENHANCEMENT	FTA 5307—SERVICES	VALLEY REGIONAL TRANSIT	3
T317	TRANSIT	N/A	BOISE, DEMAND RESPONSE OPERATIONS (PU3065)	2006	225	DEMAND RESPONSE OPERATIONS	FTA 5307—SERVICES	VALLEY REGIONAL TRANSIT	3
T318	TRANSIT	N/A	BOISE, PLANNING (PU3071)	2006	340	TRANSIT PLANNING	FTA 5307—SERVICES	COMPASS	3
T319	TRANSIT	N/A	BOISE, PREVENTATIVE MTNCE (PU3072)	2006	840	PREVENTATIVE MTNCE	FTA 5307—SERVICES	VALLEY REGIONAL TRANSIT	3
T320	TRANSIT	N/A	NAMPA, CAPITAL LEASE (PU3074)	2006	151	CAPITAL LEASE	FTA 5307—SERVICES	VALLEY REGIONAL TRANSIT	4
T321	TRANSIT	N/A	NAMPA, OPERATIONS (PU3076)	2006	281	OPERATIONS	FTA 5307—SERVICES	VALLEY REGIONAL TRANSIT	4
T322	TRANSIT	N/A	NAMPA, DEMAND RESPONSE OPERATIONS (PU3077)	2006	21	NAMPA DEMAND RESPONSE OPERATIONS	FTA 5307—SERVICES	VALLEY REGIONAL TRANSIT	4
T323	TRANSIT	N/A	NAMPA, PLANNING (PU3079)	2006	168	TRANSIT PLANNING	FTA 5307—SERVICES	COMPASS	4
T324	TRANSIT	N/A	NAMPA, CAPITAL LEASE (PU3082)	2006	276	PREVENTATIVE MTNCE	FTA 5307—SERVICES	VALLEY REGIONAL TRANSIT	4
T326	TRANSIT	N/A	NAMPA, OPERATIONS (PU3128)	2007	200	OPERATIONS	FTA 5307—SERVICES	VALLEY REGIONAL TRANSIT	4
T327	TRANSIT	N/A	NAMPA, DEMAND RESPONSE OPERATIONS (PU3129)	2007	80	DEMAND RESPONSE OPERATIONS	FTA 5307—SERVICES	VALLEY REGIONAL TRANSIT	4
T328	TRANSIT	N/A	NAMPA, PLANNING (PU3130)	2007	188	TRANSIT PLANNING	FTA 5307—SERVICES	COMPASS	4
T329	TRANSIT	N/A	NAMPA, PREVENTATIVE MTNCE (PU3131)	2007	384	PREVENTATIVE MTNCE	FTA 5307—SERVICES	VALLEY REGIONAL TRANSIT	4
T330	TRANSIT	N/A	BOISE, CAPITAL MTNCE (PU3132)	2007	64	CAPITAL MTNCE	FTA 5307—SERVICES	VALLEY REGIONAL TRANSIT	3
T331	TRANSIT	N/A	BOISE, BUS PURCHASE (4) (PU3133)	2007	764	BUS PURCHASE (4)	FTA 5307—SERVICES	VALLEY REGIONAL TRANSIT	3
T332	TRANSIT	N/A	BOISE, ENHANCEMENT (PU3134)	2007	24	ENHANCEMENT	FTA 5307—SERVICES	VALLEY REGIONAL TRANSIT	3
T333	TRANSIT	N/A	BOISE, DEMAND RESPONSE OPERATIONS (PU3135)	2007	235	DEMAND RESPONSE OPERATIONS	FTA 5307—SERVICES	VALLEY REGIONAL TRANSIT	3
T334	TRANSIT	N/A	BOISE, PLANNING (PU3136)	2007	384	TRANSIT PLANNING	FTA 5307—SERVICES	COMPASS	3
T335	TRANSIT	N/A	BOISE, PREVENTATIVE MTNCE (PU3137)	2007	880	PREVENTATIVE MTNCE	FTA 5307—SERVICES	VALLEY REGIONAL TRANSIT	3

3 - TMA projects shown in COMPASS section/map., 4 - Nampa projects shown in COMPASS section/map.

District Three Project List

FY 2006 - 2010 STIP

Key No. (on map)	Route	Mileposts	Project Name	Fiscal Year	Const. ($,000)	Type of Project	Fund Source	Sponsor	
T336	TRANSIT	N/A	NAMPA, CAPITAL LEASE (PU3167)	2008	225	CAPITAL LEASE	FTA 5307—SERVICES	VALLEY REGIONAL TRANSIT	4
T337	TRANSIT	N/A	NAMPA, OPERATIONS (PU3168)	2008	330	OPERATIONS	FTA 5307—SERVICES	VALLEY REGIONAL TRANSIT	4
T338	TRANSIT	N/A	NAMPA, PLANNING (PU3169)	2008	188	TRANSIT PLANNING	FTA 5307—SERVICES	COMPASS	4
T339	TRANSIT	N/A	NAMPA, PREVENTATIVE MTNCE (PU3170)	2008	396	PREVENTATIVE MTNCE	FTA 5307—SERVICES	VALLEY REGIONAL TRANSIT	4
T341	TRANSIT	N/A	BOISE, BUS PURCHASE (PU3172)	2008	764	BUS PURCHASE	FTA 5307—SERVICES	VALLEY REGIONAL TRANSIT	3
T342	TRANSIT	N/A	BOISE, PARATRANSIT OPERATIONS (PU3173)	2008	242	PARATRANSIT OPERATIONS	FTA 5307—SERVICES	VALLEY REGIONAL TRANSIT	3
T343	TRANSIT	N/A	BOISE, PREVENTATIVE MTNCE (PU3174)	2008	907	PREVENTATIVE MTNCE	FTA 5307—SERVICES	VALLEY REGIONAL TRANSIT	3
T344	TRANSIT	N/A	BOISE, CAPITAL FACILITY /EQUIPMENT (PU3175)	2008	64	CAPITAL FACILITY /EQUIPMENT	FTA 5307—SERVICES	VALLEY REGIONAL TRANSIT	3
T345	TRANSIT	N/A	BOISE, TRANSIT ENHANCEMENT (PU3176)	2008	24	TRANSIT ENHANCEMENT	FTA 5307—SERVICES	VALLEY REGIONAL TRANSIT	3
T346	TRANSIT	N/A	BOISE, PLANNING (PU3177)	2008	384	TRANSIT PLANNING	FTA 5307—SERVICES	COMPASS	3
T347	TRANSIT	N/A	NAMPA, CAPITAL LEASE (PU3178)	2007	226	CAPITAL LEASE	FTA 5307—SERVICES	VALLEY REGIONAL TRANSIT	4
T348 *	TRANSIT	N/A	ADA COUNTY,VAN PURCHASE/PD PARK AND RIDE (PD3036)	2006	409	VAN PURCHASE	FTA 5309—VEHICLES	ADA COUNTY HD	3
* Section 5309 project from a previously approved STIP which will be obligated in FY 2006.									
T349 *	TRANSIT	N/A	ADA COUNTY,MUTI MODAL CENTER (PD3038) (ADA COUNTY)	2006	1,379	MULTI-MODAL TRANSIT CENTER	FTA 5309—VEHICLES	BOISE STATE UNIVERSITY	3
* Section 5309 project from a previously approved STIP which will be obligated in FY 2006.									
T350 *	TRANSIT	N/A	ADA COUNTY,VAN PURCHASE/PARK&RIDE/MISC CA (PD3043) (PARK N RIDE)	2006	867	VAN PURCHASE	FTA 5309—VEHICLES	ADA COUNTY HD	3
* Section 5309 project from a previously approved STIP which will be obligated in FY 2006.									
T351 *	TRANSIT	N/A	ADA COUNTY, BUS SHELTERS (PD3044)	2006	199	BUS SHELTERS	FTA 5309—VEHICLES	BOISE STATE UNIVERSITY	3
* Section 5309 project from a previously approved STIP which will be obligated in FY 2006.									
T352 *	TRANSIT	N/A	ADA COUNTY,EXPENSES FOR TRANSIT FACILITY (PD3058) (CDA RESERVATION)	2006	374	OSREY ROAD CONSTRUCTION	FTA 5309—VEHICLES	BOISE STATE UNIVERSITY	3
* Section 5309 project from a previously approved STIP which will be obligated in FY 2006.									

3 - TMA projects shown in COMPASS section/map., 4 - Nampa projects shown in COMPASS section/map.

COMPASS

COMMUNITY PLANNING ASSOCIATION
of Southwest Idaho

Toni Tisdale
TIP Coordinator
800 S. Industry Way, Suite 100
Meridian, ID 83642
(208) 855-2558, ext. 230
FAX (208) 855-2559
ttisdale@compassidaho.org

Serving the cities of Boise, Garden City, Kuna, Eagle, Star, and Meridian; and the urbanized areas of Ada County

COMPASS - NORTHERN ADA COUNTY TMA PROJECT MAP
FY 2006 - 2010 PROGRAM

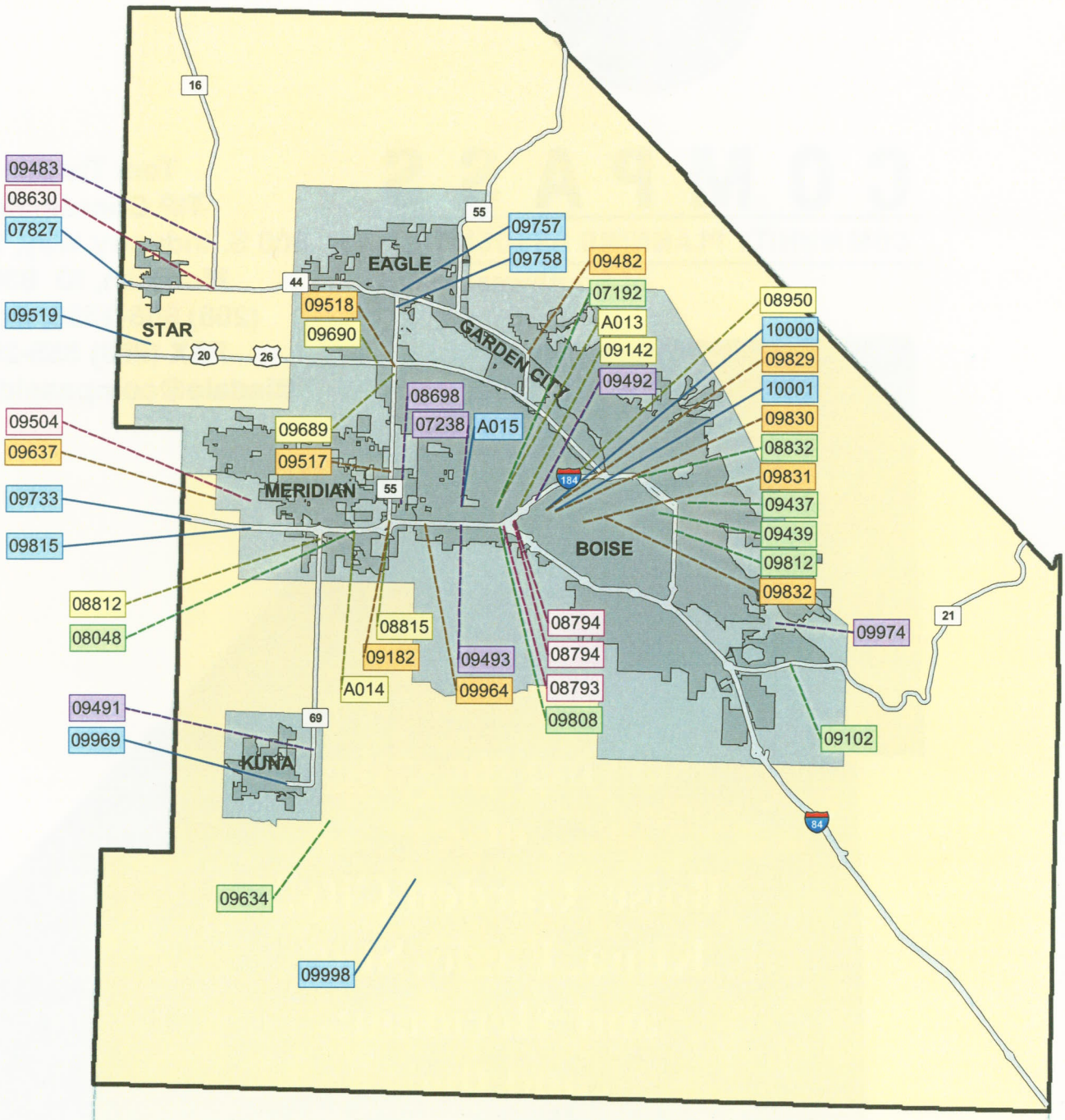

Legend

- State Highways
- Northern Ada County TMA
- City Boundary
- Urban Boundary
- Ada County
- 2006 Projects
- 2007 Projects
- 2008 Projects
- 2009 Projects
- 2010 Projects
- Preliminary Development

09772 Key Number
Please refer to Program Sheets for project specific information.

Community Planning Association of SW Idaho - Northern Ada County TMA Project List

FY 2006 - 2010 STIP

Key No. (on map)	Route	Mileposts	Project Name	Fiscal Year	Const. ($,000)	Type of Project	Fund Source	Sponsor	
07192	SMA-9803	15.1 - 16.1	MAPLE GROVE RD, FRANKLIN TO FAIRVIEW	2007	1,141	MAJOR WIDENING	LOCAL—TMA	ADA COUNTY HD	3
07238	SMA-9463	15.1 - 16.1	FIVE MILE RD; FRANKLIN RD TO FAIRVIEW, BOISE	2009	388	MAJOR WIDENING	LOCAL—TMA	ADA COUNTY HD	3
07826	US 20	25.2 - 40.2	CORRIDOR PRESERVATION, CALDWELL TO BOISE	2008	0	RIGHT-OF-WAY PRESERVATION (This funding program does not include the construction phase and is for right-of-way costs.)	IMPR—RESTORE&EXPAND	STATE OF IDAHO (ITD)	7
07827	SH 44	0.0 - 16.3	CORRIDOR PRESERVATION, JCT I 84 TO EAGLE	2008	0	PRELIMINARY ENGINNERING & RIGHT-OF-WAY PRESERVATION (This funding program does not include the construction phase and is for preliminary engineering and right-of-way costs.)	LOCAL—RURAL	STATE OF IDAHO (ITD)	7
08048	I 84	45.0 - 45.0	LOCUST GROVE GRADE SEPARATION	2007	2,600	GRADE SEPARATION	IMPR—CONN IDAHO—FED	ADA COUNTY HD	3
08048	I 84	45.0 - 45.0	LOCUST GROVE GRADE SEPARATION	2007	603	GRADE SEPARATION	LOCAL—TMA	ADA COUNTY HD	3
08433	SH 16	7.5 - 10.0	FREEZEOUT HILL S PASSING LANES, GEM CO	2008	2,800	MAJOR WIDENING	IMPR—RESTORE&EXPAND	STATE OF IDAHO (ITD)	3
08630	SH 16	0.0 - 13.9	IMPROVEMENT STUDY, ADA & GEM COUNTIES	2010	50	PLANNING / TRANSPORTATION STUDY	IMPR—RESTORE&EXPAND	STATE OF IDAHO (ITD)	3
08669	SH 21	17.2 - 17.3	MORES CR BR, ADA CO	2007	3,440	BRIDGE REPLACEMENT	IMPR—BRIDGE	STATE OF IDAHO (ITD)	3
08698	STP-7403	8.5 - 9.3	FRANKLIN RD; TOUCHMARK TO FIVE MILE RD, BOISE	2009	4,400	RECONSTRUCTION/REALIGNMENT	LOCAL—TMA	ADA COUNTY HD	3
08793	I 184	0.2 - 2.5	WYE IC TO CURTIS RD LANDSCAPING	2010	5,000	LANDSCAPING (Construction costs are contingent upon the identification of a funding source.)	IMPR—HWY CONTINGENCY	STATE OF IDAHO (ITD)	3
08794	I 84	49.0 - 50.0	WYE TO COLE LANDSCAPING	2010	3,000	LANDSCAPING (Construction costs are contingent upon the identification of a funding source.)	IMPR—HWY CONTINGENCY	STATE OF IDAHO (ITD)	3
08812	SH 69	9.2 - 9.3	INT OVERLAND RD, MERIDIAN	2006	5	RIGHT-OF-WAY	IMPR—RESTORE&EXPAND	STATE OF IDAHO (ITD)	3
08815	SH 55	11.6 - 12.1	JCT I 84 WB OFF RAMP TO FRANKLIN RD, NR MERID	2006	1,230	MAJOR WIDENING	IMPR—SAFETY	STATE OF IDAHO (ITD)	3
08832	US 20/26	48.1 - 48.1	ADVANCE SIGNAL WARNING RIVER ST OFF RAMP	2007	230	TRAFFIC SIGNAL	IMPR—RESTORE&EXPAND	STATE OF IDAHO (ITD)	3
08949	I 84	0.0 - 128.0	JOINT REPLACEMENT, VARIOUS	2007	386	BRIDGE REHABILITATION	PRES—BRIDGE	STATE OF IDAHO (ITD)	7
08950	I 184	2.5 - 2.5	CURTIS RD UPASS, BOISE	2006	798	BRIDGE REHABILITATION	PRES—BRIDGE	STATE OF IDAHO (ITD)	3
08962	LOCAL	N/A	FY07 COMPASS TRANSPORTATION PLAN, ADA CO	2007	158	PLANNING / TRANSPORTATION STUDY	LOCAL—TMA	BOISE, CITY OF	3
08963	LOCAL	N/A	FY07 COMMUTERIDE, ADA CO	2007	230	ENVIRONMENT - RIDESHARE PROMOTION	LOCAL—TMA	ADA COUNTY HD	3

3 - TMA projects shown in COMPASS section/map., 7 - Project in all of COMPASS planning area

Community Planning Association of SW Idaho - Northern Ada County TMA Project List

FY 2006 - 2010 STIP

Key No. (on map)	Route	Mileposts	Project Name	Fiscal Year	Const. ($,000)	Type of Project	Fund Source	Sponsor	
09102	SH 21	1.9 - 2.5	GRAND FOREST DR TURNBAY, ADA CO	2007	195	SAFETY IMPROVEMENT	IMPR—SAFETY	STATE OF IDAHO (ITD)	3
09142	SMA-9833	5.1 - 5.1	MILWAUKEE ST RRXING, BOISE	2006	175	RR XING UPGRADE	STATE FUNDS	STATE OF IDAHO (ITD)	3
09156	OFFSYS	N/A	ECKERT PATHWAY EXTENSION II,	2006	644	RR XING PEDESTRIAN PATHWAY	IMPR—ENHANCEMENT	ADA COUNTY	3
09182	SH 55	11.6 - 13.0	EAGLE RD INFRASTRUCTURE IMPRS, PH 1	PREL	5,750	TRAFFIC SIGNAL	IMPR—SAFETY	STATE OF IDAHO (ITD)	3
09186	LOCAL	N/A	ACHD TRAFFIC MANAGEMENT CENTER	PREL	2,420	TRAFFIC OPERATIONS	LOCAL—TMA	ADA COUNTY HD	3
09189	LOCAL	N/A	THREE CITIES RV CROSSING CORRIDOR PRESV	2009	3,750	RIGHT-OF-WAY (Subject to availability of High Priority or federal discretionary funding.)	HIGH PRIORITY	ADA COUNTY HD	3
09189	LOCAL	N/A	THREE CITIES RV CROSSING CORRIDOR PRESV	2009	1,050	RIGHT-OF-WAY	LOCAL—TMA	ADA COUNTY HD	3
09199	LOCAL	N/A	FY08 COMMUTERIDE, ADA CO	2008	200	ENVIRONMENT - RIDESHARE PROMOTION	LOCAL—TMA	ADA COUNTY HD	3
09202	LOCAL	N/A	FY07 & FY08 ACHD OVERLAYS	2008	1,150	RESURFACING	LOCAL—TMA	ADA COUNTY HD	3
09204	LOCAL	N/A	FY08 COMPASS TRANSPORTATION PLAN, ADA CO	2008	106	ENVIRONMENTAL STUDY	LOCAL—TMA	ADA COUNTY HD	3
09410	OFFSYS	N/A	OZONE PRECURSOR MONITORING STUDY	2006	400	ENVIRONMENTAL STUDY	IMPR—CMAQ	IDAHO DEPARTMENT OF ENVIRONMENTAL QUALITY	3
09411	OFFSYS	N/A	FY06 PUBLIC ED/OUTREACH FOR REGIONAL TRANSIT	2006	240	PUBLIC TRANSPORTATION OUTREACH PROGRAM	IMPR—CMAQ	VIATRANS	3
09412	OFFSYS	N/A	FINE PARTICULATE PRECURSOR MONITOR	2007	310	ENVIRONMENTAL STUDY	IMPR—CMAQ	IDAHO DEPARTMENT OF ENVIRONMENTAL QUALITY	3
09414	OFFSYS	N/A	TRAVEL DEMAND MODEL LINK TO AIRSHED MODELING	2006	25	TRAVEL DEMAND MODELING	IMPR—CMAQ	IDAHO DEPARTMENT OF ENVIRONMENTAL QUALITY	3
09415	OFFSYS	N/A	FY06 COMMUTER VANS	2006	160	ENVIRONMENT - RIDESHARE PROMOTION	IMPR—CMAQ	ADA COUNTY HD	3
09416	OFFSYS	N/A	FY07 COMMUTER VANS	2007	160	ENVIRONMENT - RIDESHARE PROMOTION	IMPR—CMAQ	ADA COUNTY HD	3
09417	OFFSYS	N/A	FY07 BUS FLEET EXPANSION	2007	340	TRANSIT PURCHASE	IMPR—CMAQ	VIATRANS	3
09418	OFFSYS	N/A	TRAFFIC SIGNAL UPGRADE, BOISE	2006	150	TRAFFIC OPERATIONS	IMPR—CMAQ	ADA COUNTY HD	3
09419	OFFSYS	N/A	TRAFFIC SIGNAL UPGRADE, MERIDIAN	2007	215	TRAFFIC OPERATIONS	IMPR—CMAQ	ADA COUNTY HD	3
09437	OFFSYS	N/A	WARM SPRINGS BLVD LANDSCAPE, BOISE	2007	273	LANDSCAPING	IMPR—ENHANCEMENT	ADA COUNTY HD	3

3 - TMA projects shown in COMPASS section/map.

Community Planning Association of SW Idaho - Northern Ada County TMA Project List

FY 2006 - 2010 STIP

Key No. (on map)	Route	Mileposts	Project Name	Fiscal Year	Const. ($,000)	Type of Project	Fund Source	Sponsor	
09439	OFFSYS	N/A	BSU GREENBELT PATHWAY, BOISE	2007	599	BICYCLE / PEDESTRIAN PATHWAY	IMPR—ENHANCEMENT	BOISE, CITY OF	3
09440	OFFSYS	N/A	HISTORIC LOCOMOTIVE RELOCATION, BOISE	2007	281	RAIL SUPPORT	IMPR—ENHANCEMENT	BOISE, CITY OF	3
09482	SH 44	21.8 - 21.8	INT GLENWOOD ST, BOISE	PREL	650	BASE & RESURFACING	IMPR—RESTORE&EXPAND	STATE OF IDAHO (ITD)	3
09483	SH 16	1.3 - 1.3	INT FLOATING FEATHER RD, ADA CO	2009	220	INTERSECTION IMPROVEMENT	IMPR—RESTORE&EXPAND	STATE OF IDAHO (ITD)	3
09491	SH 69	3.2 - 3.2	INT DEER FLAT RD, KUNA	2009	320	TRAFFIC SIGNAL	IMPR—SAFETY	STATE OF IDAHO (ITD)	3
09492	I 184	1.4 - 1.5	COLE RD OFF RAMP, BOISE	2009	200	SAFETY IMPROVEMENT	IMPR—SAFETY	STATE OF IDAHO (ITD)	3
09493	I 84	48.0 - 48.0	FIVE MILE UPASS, BOISE	2009	400	BRIDGE REHABILITATION	PRES—BRIDGE	STATE OF IDAHO (ITD)	3
09502	LOCAL	N/A	FY06 ACHD OVERLAYS	2006	640	RESURFACING	LOCAL—TMA	ADA COUNTY HD	3
09503	OFFSYS	N/A	FY09 ACHD OVERLAYS	2009	640	RESURFACING	LOCAL—TMA	ADA COUNTY HD	3
09504	STC-7403	4.1 - 5.1	FRANKLIN RD; TEN MILE TO LINDER RD	2010	4,000	MAJOR WIDENING	LOCAL—TMA	ADA COUNTY HD	3
09506	OFFSYS	N/A	FY09 COMPASS TRANS PLAN, ADA CO	2009	53	ENVIRONMENTAL STUDY	LOCAL—TMA	COMMUNITY PLANNING ASSOCIATION OF	3
09507	OFFSYS	N/A	FY09 RIDESHARE, ADA CO	2009	200	ENVIRONMENT - RIDESHARE PROMOTION	LOCAL—TMA	ADA COUNTY HD	3
09517	SH 55	13.0 - 16.0	EAGLE RD INFRASTRUCTURE IMPRS, PH 2	PREL	26,450	TRAFFIC SIGNALS	IMPR—SAFETY	STATE OF IDAHO (ITD)	3
09518	SH 55	16.0 - 18.0	EAGLE RD INFRASTRUCTURE IMPRS, PH 3	PREL	14,950	TRAFFIC SIGNAL	IMPR—RESTORE&EXPAND	STATE OF IDAHO (ITD)	3
09519	STC-3770	9.1 - 9.2	STAR RD, ADA CO	2008	260	MINOR WIDENING AND RESURFACING	LOCAL—RURAL	ADA COUNTY HD	3
09634	OFFSYS	N/A	STROEBEL RD RRXING, NR KUNA	2007	290	RR GATE / SIGNAL	IMPR—SAFETY RAIL	ADA COUNTY HD	3
09637	STC-7403	3.3 - 4.1	FRANKLIN RD; BLACK CAT TO TEN MILE	PREL	4,350	MAJOR WIDENING	LOCAL—TMA	ADA COUNTY HD	3
09689	SH 55	15.8 - 15.8	INT EAGLE RD & HOBBLE CR DR	2006	400	TRAFFIC SIGNAL	IMPR—RESTORE&EXPAND	STATE OF IDAHO (ITD)	3
09690	US 20	39.7 - 40.4	CHINDEN BLVD; STAFFORD DR TO STONE RD	2006	575	SAFETY IMPROVEMENT	IMPR—SAFETY	STATE OF IDAHO (ITD)	3
09733	I 84	38.0 - 44.0	GARRITY BLVD TO MERIDIAN RD, INCIDENT MGT SYS	2008	400	TRAFFIC SYSTEM IMPROVEMENTS	IMPR—CMAQ	ADA COUNTY HD	3

3 - TMA projects shown in COMPASS section/map.

Community Planning Association of SW Idaho - Northern Ada County TMA Project List

FY 2006 - 2010 STIP

Key No. (on map)	Route	Mileposts	Project Name	Fiscal Year	Const. ($,000)	Type of Project	Fund Source	Sponsor	
09734	OFFSYS	N/A	COMMUTER VANS (10), ACHD	2008	319	COMMUTER VANS	IMPR—CMAQ	ADA COUNTY HD	3
09735	OFFSYS	N/A	SIGNAL UPGRADE, ORCHARD RD, BOISE	2008	145	TRAFFIC SIGNAL UPGRADES	IMPR—CMAQ	ADA COUNTY HD	3
09740	N/A	N/A	TREASURE VALLEY AIR QUALITY STUDY	2008	395	ENVIRONMENTAL STUDY	IMPR—CMAQ	IDAHO DEPARTMENT OF ENVIRONMENTAL QUALITY	3
09757	OFFSYS	N/A	MERRILL PARK BOISE RV BR, EAGLE	2008	459	BICYCLE / PEDESTRIAN PATHWAY	IMPR—ENHANCEMENT	EAGLE	3
09758	OFFSYS	N/A	EAGLE RD UPASS PATHWAY, EAGLE	2008	533	BICYCLE / PEDESTRIAN PATHWAY	IMPR—ENHANCEMENT	EAGLE	3
09808	I 184	0.1 - 3.6	ITS CONNECTOR, BOISE	2007	215	SAFETY IMPROVEMENT	IMPR—SAFETY	STATE OF IDAHO (ITD)	3
09810	US 20	26.3 - 34.6	PAVEMENT MARKING REMOVAL, CANYON/ADA CO	2006	100	PAVEMENT MARKING	IMPR—SAFETY	STATE OF IDAHO (ITD)	7
09812	US 20	50.4 - 52.0	BROADWAY AVE; ROSSI ST TO RIDENBAUGH CNL BR	2007	740	PAVEMENT REHABILITATION	PRES—PAVEMENT	STATE OF IDAHO (ITD)	3
09815	I 84	42.0 - 42.0	TEN MILE RD IC, BOISE	2008	24,500	INTERCHANGE (Subject to availability of High Priority or federal discretionary funding.)	HIGH PRIORITY	STATE OF IDAHO (ITD)	3
09824	LOCAL	N/A	HOV DATA COLLECTION	2006	20	ENVIRONMENTAL STUDY	LOCAL—TMA	COMMUNITY PLANNING ASSOCIATION OF	7
09825	LOCAL	N/A	TRUCK FREIGHT TRAVEL STUDY, TREASURE VLY	2007	335	ENVIRONMENTAL STUDY	LOCAL—TMA	COMMUNITY PLANNING ASSOCIATION OF	7
09826	LOCAL	N/A	HIGH VOLUME INTERSECTION STUDY	2007	200	ENVIRONMENTAL STUDY	LOCAL—TMA	COMMUNITY PLANNING ASSOCIATION OF	3
09827	LOCAL	N/A	HH TRAVEL SURVEY, PH 1	2010	300	ENVIRONMENTAL STUDY	LOCAL—TMA	COMMUNITY PLANNING ASSOCIATION OF	3
09828	LOCAL	N/A	HH TRAVEL SURVEY, PH 2	PREL	300	ENVIRONMENTAL STUDY	LOCAL—TMA	COMMUNITY PLANNING ASSOCIATION OF	3
09829	LOCAL	N/A	INT FRANKLIN RD & ALLUMBAUGH ST, BOISE	PREL	834	RIGHT-OF-WAY	LOCAL—TMA	ADA COUNTY HD	3
09830	LOCAL	N/A	INT FRANKLIN RD & LIBERTY ST, BOISE	PREL	424	RIGHT-OF-WAY	LOCAL—TMA	ADA COUNTY HD	3
09831	LOCAL	N/A	INT FRANKLIN RD & PHILLIPPI ST, BOISE	PREL	402	RIGHT-OF-WAY	LOCAL—TMA	ADA COUNTY HD	3
09832	LOCAL	N/A	INT FRANKLIN RD & ROOSEVELT ST, BOISE	PREL	829	RIGHT-OF-WAY	LOCAL—TMA	ADA COUNTY HD	3
09833	LOCAL	N/A	INT ORCHARD ST & CHINDEN BLVD, BOISE	PREL	2,440	RIGHT-OF-WAY	LOCAL—TMA	ADA COUNTY HD	3
09834	LOCAL	N/A	LED SIGNAL REPLACEMENT, W DOWNTOWN BOISE	2010	482	TRAFFIC IMPROVEMENTS	LOCAL—TMA	ADA COUNTY HD	3

3 - TMA projects shown in COMPASS section/map., 7 - Project in all of COMPASS planning area

Community Planning Association of SW Idaho - Northern Ada County TMA Project List

FY 2006 - 2010 STIP

Key No. (on map)	Route	Mileposts	Project Name	Fiscal Year	Const. ($,000)	Type of Project	Fund Source	Sponsor	
09835	LOCAL	N/A	LED SIGNAL REPLACEMENT, S BENCH BOISE	2010	482	TRAFFIC IMPROVEMENTS	LOCAL—TMA	ADA COUNTY HD	3
09836	LOCAL	N/A	LED SIGNAL REPLACEMENT, E DOWNTOWN BOISE	PREL	482	TRAFFIC IMPROVEMENTS	LOCAL—TMA	ADA COUNTY HD	3
09964	I 84	47.0 - 47.0	CLOVERDALE UPASS, BOISE	PREL	370	BRIDGE REHABILITATION	PRES—BRIDGE	STATE OF IDAHO (ITD)	3
09967	SH 55	2.0 - 20.1	CORRIDOR PLAN	2007	200	PLANNING / TRANSPORTATION STUDY	IMPR—SYSTEM PLANNING	STATE OF IDAHO (ITD)	3
09968	US 95	N/A	CORRIDOR PLAN	2007	200	PLANNING / TRANSPORTATION STUDY	IMPR—SYSTEM PLANNING	STATE OF IDAHO (ITD)	3
09969	SH 69	1.4 - 9.3	KUNA TO MERIDIAN, CORRIDOR PLAN	2008	235	PLANNING / TRANSPORTATION STUDY	IMPR—SYSTEM PLANNING	STATE OF IDAHO (ITD)	3
09970	SH 52	0.2 - 54.0	PAYETTE TO HORSESHOE BEND, CORRIDOR PLAN	2008	260	PLANNING / TRANSPORTATION STUDY	IMPR—SYSTEM PLANNING	STATE OF IDAHO (ITD)	3
09974	SH 21	3.5 - 105.5	BOISE TO LOWMAN, CORRIDOR PLAN	2009	210	PLANNING / TRANSPORTATION STUDY	IMPR—SYSTEM PLANNING	STATE OF IDAHO (ITD)	3
10001	LOCAL	N/A	LIBERTY ST RRXING, BOISE	2008	181	RR GATE / SIGNAL	IMPR—SAFETY RAIL	ADA COUNTY HD	3
A013	SMA-9803	15.1 - 16.1	AC FOR KN 07192 MAPLE GROVE RD, FRANKLIN TO FAIRVI	2006	3,447	RECONSTRUCTION / REALIGNMENT	LOCAL—TMA	ADA COUNTY HD	3
A014	I 84	45.0 - 45.0	AC FOR KN 08048 LOCUST GROVE GRADE SEPARATION	2006	1,807	RECONSTRUCTION / REALIGNMENT	LOCAL—TMA	ADA COUNTY HD	3
A015	SMA-9463	15.1 - 16.1	AC FOR KN 07238 FIVE MILE RD; FRANKLIN RD TO FAIRV	2008	4,312	RECONSTRUCTION / REALIGNMENT	LOCAL—TMA	ADA COUNTY HD	3
F302	AERO	N/A	BOISE	2006	9,406	EXP TERMINAL BLDG, ACQ DEV / NOISE LAND, EXP CARGO / AIR CARRIER APRONS, ACQ SNOW REMOVAL EQUIP & REHAB TXWYS & ELEC VAULT	AERO—FAA SUPPORT	BOISE, CITY OF	3
F303	AERO	N/A	BOISE (BOISE AIRPORT)	2007	6,715	EXP TERMINAL BLDG, EXTEND RNWY 28L, REHAB TXWY A, ACQ SECURITY EQUIP & INSTALL FENCING	AERO—FAA SUPPORT	BOISE, CITY OF	3
SAL0612	SAFETY	N/A	ADA CO SHERIFF (BOISE)	2006	5	IMPAIRED DRIVER PROG	NHTSA	ADA CO	3
SEM0604	SAFETY	N/A	BOISE FIRE DEPT (BOISE)	2006	10	EMERGENCY MED SRVCS	NHTSA	BOISE	3
SEM0618	SAFETY	N/A	WILDERNESS RANCH FIRE PROTECTION DIST (BOISE)	2006	6	EMERGENCY MED SRVCS	NHTSA	WILDERNESS RANCH FIRE PROTECTION DIST	3
SPT0602	SAFETY	N/A	ADA CO SHERIFF (EAGLE)	2006	42	AGGRESSIVE DRIVER PROG	NHTSA	ADA CO	3
SPT0609	SAFETY	N/A	ADA CO SHERIFF (BOISE)	2006	10	AGGRESSIVE DRIVER PROG	NHTSA	ADA CO	3

3 - TMA projects shown in COMPASS section/map.

Community Planning Association of SW Idaho - Northern Ada County TMA Project List

FY 2006 - 2010 STIP

Key No. (on map)	Route	Mileposts	Project Name	Fiscal Year	Const. ($,000)	Type of Project	Fund Source	Sponsor	
SPT0610	SAFETY	N/A	BOISE CO SHERIFF (IDAHO CITY)	2006	12	AGGRESSIVE DRIVER PROG	NHTSA	BOISE CO	3
T301	TRANSIT	N/A	ADA / CANYON COUNTY,VANS / PARK-RIDE /FA (PD3051*)	2006	2,479	VANS / PARK-RIDE /FACILITY/SIDEWALKS	FTA 5309—VEHICLES	ADA COUNTY HD	7
T302	TRANSIT	N/A	BOISE ,BUS PURCHASE / SHELTER CONSTRUCTI (PD3052*)	2006	315	BUS PURCHASE / SHELTER CONSTRUCTION	FTA 5309—VEHICLES	BOISE STATE UNIVERSITY	3
T303	TRANSIT	N/A	BOISE / NAMPA /CALDWELL, TRANSIT FACILIT (PD3057*)	2006	640	TRANSIT FACILITY PLANNING	FTA 5309—VEHICLES	VALLEY REGIONAL TRANSIT	7
T305	TRANSIT	N/A	VALLEY REGIONAL TRANSIT,TRANSIT OPERATION (PR6302)	2006	135	TRANSIT OPERATIONS / CAPITAL / ADMINISTRATION	FTA 5311—SERVICES	ITD	7
T307	TRANSIT	N/A	DISTRICT 3 RURAL PUBLIC TRANSPORTATION ,T (PR7301)	2007	453	TRANSIT OPERATIONS / CAPITAL / ADMINISTRATION	FTA 5311—SERVICES	ITD	7
T308	TRANSIT	N/A	DISTRICT 3 RURAL PUBLIC TRANSPORTATION ,T (PR8301)	2008	494	TRANSIT OPERATIONS / CAPITAL / ADMINISTRATION	FTA 5311—SERVICES	ITD	7
T311	TRANSIT	N/A	WITCO,TRANSIT CAPITAL (PS6303)	2006	20	TRANSIT CAPITAL	FTA 5310—VEHICLES	ITD	7
T312	TRANSIT	N/A	DISTRICT 3 ELDERLY / PERSONS WITH DISABIL (PS7301)	2007	187	TRANSIT CAPITAL	FTA 5310—VEHICLES	ITD	7
T314	TRANSIT	N/A	BOISE, CAPITAL FACILITY / EQUIPMENT (PU3061)	2006	64	CAPITAL MTNCE	FTA 5307—SERVICES	VALLEY REGIONAL TRANSIT	3
T315	TRANSIT	N/A	BOISE, CAPITAL OTHER (PU3063)	2006	12	CAPITAL OTHER	FTA 5307—SERVICES	VALLEY REGIONAL TRANSIT	3
T316	TRANSIT	N/A	BOISE, TRANSIT ENHANCEMENT (PU3064)	2006	23	ENHANCEMENT	FTA 5307—SERVICES	VALLEY REGIONAL TRANSIT	3
T317	TRANSIT	N/A	BOISE, DEMAND RESPONSE OPERATIONS (PU3065)	2006	225	DEMAND RESPONSE OPERATIONS	FTA 5307—SERVICES	VALLEY REGIONAL TRANSIT	3
T318	TRANSIT	N/A	BOISE, PLANNING (PU3071)	2006	340	TRANSIT PLANNING	FTA 5307—SERVICES	COMPASS	3
T319	TRANSIT	N/A	BOISE, PREVENTATIVE MTNCE (PU3072)	2006	840	PREVENTATIVE MTNCE	FTA 5307—SERVICES	VALLEY REGIONAL TRANSIT	3
T330	TRANSIT	N/A	BOISE, CAPITAL MTNCE (PU3132)	2007	64	CAPITAL MTNCE	FTA 5307—SERVICES	VALLEY REGIONAL TRANSIT	3
T331	TRANSIT	N/A	BOISE, BUS PURCHASE (4) (PU3133)	2007	764	BUS PURCHASE (4)	FTA 5307—SERVICES	VALLEY REGIONAL TRANSIT	3
T332	TRANSIT	N/A	BOISE, ENHANCEMENT (PU3134)	2007	24	ENHANCEMENT	FTA 5307—SERVICES	VALLEY REGIONAL TRANSIT	3
T333	TRANSIT	N/A	BOISE, DEMAND RESPONSE OPERATIONS (PU3135)	2007	235	DEMAND RESPONSE OPERATIONS	FTA 5307—SERVICES	VALLEY REGIONAL TRANSIT	3
T334	TRANSIT	N/A	BOISE, PLANNING (PU3136)	2007	384	TRANSIT PLANNING	FTA 5307—SERVICES	COMPASS	3

3 - TMA projects shown in COMPASS section/map., 7 - Project in all of COMPASS planning area

Community Planning Association of SW Idaho - Northern Ada County TMA Project List

FY 2006 - 2010 STIP

Key No. (on map)		Route	Mileposts	Project Name	Fiscal Year	Const. ($,000)	Type of Project	Fund Source	Sponsor	
T335		TRANSIT	N/A	BOISE, PREVENTATIVE MTNCE (PU3137)	2007	880	PREVENTATIVE MTNCE	FTA 5307—SERVICES	VALLEY REGIONAL TRANSIT	3
T341		TRANSIT	N/A	BOISE, BUS PURCHASE (PU3172)	2008	764	BUS PURCHASE	FTA 5307—SERVICES	VALLEY REGIONAL TRANSIT	3
T342		TRANSIT	N/A	BOISE, PARATRANSIT OPERATIONS (PU3173)	2008	242	PARATRANSIT OPERATIONS	FTA 5307—SERVICES	VALLEY REGIONAL TRANSIT	3
T343		TRANSIT	N/A	BOISE, PREVENTATIVE MTNCE (PU3174)	2008	907	PREVENTATIVE MTNCE	FTA 5307—SERVICES	VALLEY REGIONAL TRANSIT	3
T344		TRANSIT	N/A	BOISE, CAPITAL FACILITY /EQUIPMENT (PU3175)	2008	64	CAPITAL FACILITY /EQUIPMENT	FTA 5307—SERVICES	VALLEY REGIONAL TRANSIT	3
T345		TRANSIT	N/A	BOISE, TRANSIT ENHANCEMENT (PU3176)	2008	24	TRANSIT ENHANCEMENT	FTA 5307—SERVICES	VALLEY REGIONAL TRANSIT	3
T346		TRANSIT	N/A	BOISE, PLANNING (PU3177)	2008	384	TRANSIT PLANNING	FTA 5307—SERVICES	COMPASS	3
T348	*	TRANSIT	N/A	ADA COUNTY,VAN PURCHASE/PD PARK AND RIDE (PD3036)	2006	409	VAN PURCHASE	FTA 5309—VEHICLES	ADA COUNTY HD	3
* Section 5309 project from a previously approved STIP which will be obligated in FY 2006.										
T349	*	TRANSIT	N/A	ADA COUNTY,MUTI MODAL CENTER (PD3038) (ADA COUNTY)	2006	1,379	MULTI-MODAL TRANSIT CENTER	FTA 5309—VEHICLES	BOISE STATE UNIVERSITY	3
* Section 5309 project from a previously approved STIP which will be obligated in FY 2006.										
T350	*	TRANSIT	N/A	ADA COUNTY,VAN PURCHASE/PARK&RIDE/MISC CA (PD3043) (PARK N RIDE)	2006	867	VAN PURCHASE	FTA 5309—VEHICLES	ADA COUNTY HD	3
* Section 5309 project from a previously approved STIP which will be obligated in FY 2006.										
T351	*	TRANSIT	N/A	ADA COUNTY, BUS SHELTERS (PD3044)	2006	199	BUS SHELTERS	FTA 5309—VEHICLES	BOISE STATE UNIVERSITY	3
* Section 5309 project from a previously approved STIP which will be obligated in FY 2006.										
T352	*	TRANSIT	N/A	ADA COUNTY,EXPENSES FOR TRANSIT FACILITY (PD3058) (CDA RESERVATION)	2006	374	OSREY ROAD CONSTRUCTION	FTA 5309—VEHICLES	BOISE STATE UNIVERSITY	3
* Section 5309 project from a previously approved STIP which will be obligated in FY 2006.										

3 - TMA projects shown in COMPASS section/map.

COMPASS

COMMUNITY PLANNING ASSOCIATION

of Southwest Idaho

Toni Tisdale
TIP Coordinator
800 S. Industry Way, Suite 100
Meridian, ID 83642
(208) 855-2558, ext. 230
FAX (208) 855-2559
ttisdale@compassidaho.org

COMPASS - NAMPA URBANIZED AREA PROJECT MAP
FY 2006 - 2010 PROGRAM

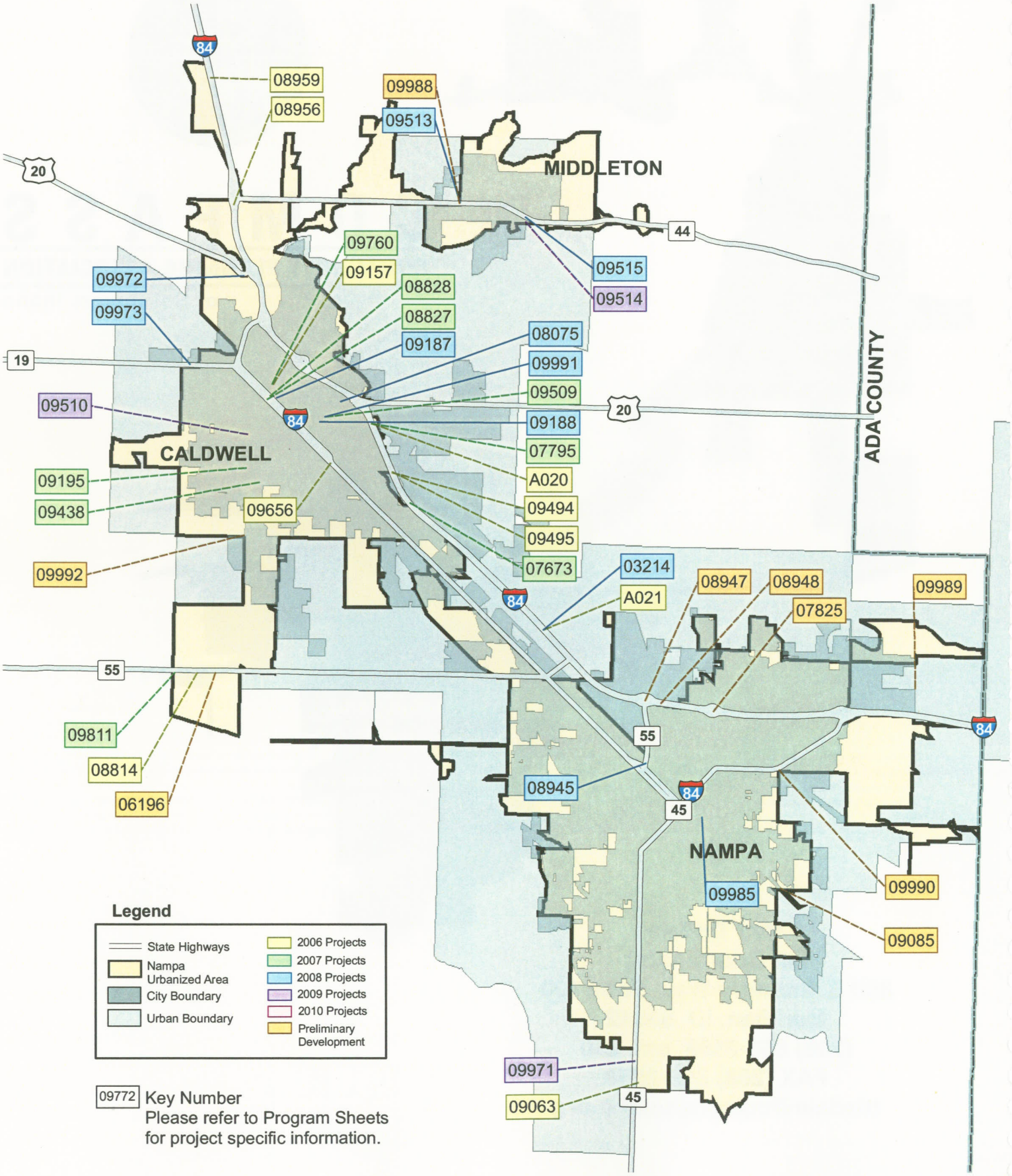

Community Planning Association of SW Idaho - Nampa Urbanized Area Project List

FY 2006 - 2010 STIP

Key No. (on map)	Route	Mileposts	Project Name	Fiscal Year	Const. ($,000)	Type of Project	Fund Source	Sponsor	
03214	I 84	33.0 - 34.0	KARCHER IC, NAMPA	2008	5,000	GRADE SEPARATION	IMPR—CONN IDAHO—FED	STATE OF IDAHO (ITD)	4
06196	SH 55	6.4 - 15.9	KARCHER RD IMPROVEMENT STUDY	PREL	2,990	PLANNING / TRANSPORTATION STUDY	IMPR—RESTORE&EXPAND	STATE OF IDAHO (ITD)	4
07673	SMA-7993	10.0 - 11.6	AVIATION WAY, CALDWELL	2007	490	PAVEMENT REHABILITATION	LOCAL—URBAN	CALDWELL	4
07795	I 84	29.0 - 29.0	FRANKLIN RD IC, CALDWELL	2007	16,490	INTERCHANGE	IMPR—CONN IDAHO—FED	STATE OF IDAHO (ITD)	4
07825	I 84	36.0 - 36.0	FRANKLIN IC IMPROVEMENTS, NAMPA	PREL	8,840	INTERCHANGE	IMPR—RESTORE&EXPAND	STATE OF IDAHO (ITD)	4
07826	US 20	25.2 - 40.2	CORRIDOR PRESERVATION, CALDWELL TO BOISE	2008	0	RIGHT-OF-WAY PRESERVATION (This funding program does not include the construction phase and is for right-of-way costs.)	IMPR—RESTORE&EXPAND	STATE OF IDAHO (ITD)	7
07827	SH 44	0.0 - 16.3	CORRIDOR PRESERVATION, JCT I 84 TO EAGLE	2008	0	PRELIMINARY ENGINNERING & RIGHT-OF-WAY PRESERVATION (This funding program does not include the construction phase and is for preliminary engineering and right-of-way costs.)	LOCAL—RURAL	STATE OF IDAHO (ITD)	7
08075	SMA-7843	0.4 - 0.4	INT FRANKLIN & 21ST AVE, CALDWELL	2008	1,560	MINOR WIDENING AND RESURFACING	LOCAL—URBAN	CALDWELL	4
08814	SH 55	10.5 - 10.7	INT FARMWAY RD, NR CALDWELL	2006	175	INTERSECTION IMPROVEMENT	IMPR—SAFETY	STATE OF IDAHO (ITD)	4
08827	I 84	50.1 - 51.9	CLEVELAND BLVD, CALDWELL	2007	970	PAVEMENT REHABILITATION	IMPR—RESTORE&EXPAND	STATE OF IDAHO (ITD)	4
08828	I 84	50.1 - 51.5	BLAINE ST, CALDWELL	2007	910	PAVEMENT REHABILITATION	IMPR—RESTORE&EXPAND	STATE OF IDAHO (ITD)	4
08945	SH 55	18.3 - 18.4	UPRR OPASS, NAMPA	2008	1,050	BRIDGE REHABILITATION	IMPR—BRIDGE	STATE OF IDAHO (ITD)	4
08947	I 84	35.0 - 35.0	NAMPA BLVD OPASS, EB	PREL	1,150	BRIDGE REHABILITATION	IMPR—BRIDGE	STATE OF IDAHO (ITD)	4
08948	I 84	35.2 - 35.2	NAMPA UPRR OPASS, WB	PREL	1,150	BRIDGE REHABILITATION	IMPR—BRIDGE	STATE OF IDAHO (ITD)	4
08949	I 84	0.0 - 128.0	JOINT REPLACEMENT, VARIOUS	2007	386	BRIDGE REHABILITATION	PRES—BRIDGE	STATE OF IDAHO (ITD)	7
08956	I 84	24.9 - 26.3	SH 44 IC TO CALDWELL	2006	1,935	PAVEMENT REHABILITATION	IMPR—RESTORE&EXPAND	STATE OF IDAHO (ITD)	4
08959	I 84	23.0 - 24.9	MP 23 TO JCT SH 44, CANYON CO	2006	2,750	PAVEMENT REHABILITATION	IMPR—RESTORE&EXPAND	STATE OF IDAHO (ITD)	4
09063	SH 45	22.2 - 26.8	DEER FLAT RD TO ROOSEVELT, NAMPA	2006	432	SEALCOAT	PRES—PAVEMENT	STATE OF IDAHO (ITD)	4
09085	SMA-8423	0.1 - 0.1	KING'S CORNER RR OPASS, NAMPA	PREL	18,000	GRADE SEPARATION	OTHER (L)	NAMPA	4

4 - Nampa projects shown in COMPASS section/map , 7 - Project in all of COMPASS planning area

Community Planning Association of SW Idaho - Nampa Urbanized Area Project List

FY 2006 - 2010 STIP

Key No. (on map)	Route	Mileposts	Project Name	Fiscal Year	Const. ($,000)	Type of Project	Fund Source	Sponsor	
09157	OFFSYS	N/A	CALDWELL DEPOT REHABILITATION	2006	455	RESTORATION	IMPR—ENHANCEMENT	CALDWELL	4
09187	OFFSYS	100.2 - 100.2	11TH AVE/INDIAN CR BR, CALDWELL	2008	712	BRIDGE REPLACEMENT	LOCAL—BRIDGE OFF-SYS	CALDWELL	4
09188	STP-7933	0.3 - 0.3	21ST AVE/INDIAN CR BR, CALDWELL	2008	665	BRIDGE REPLACEMENT	LOCAL—BRIDGE	CALDWELL	4
09193	LOCAL	N/A	FY06 COMPASS TRANS PLAN, CANYON CO	2006	53	ENVIRONMENTAL STUDY	LOCAL—URBAN	COMMUNITY PLANNING ASSOCIATION OF	4
09195	SMA-7923	7.1 - 7.1	INT LINDEN ST & 10TH AVE, CALDWELL	2007	580	INTERSECTION IMPROVEMENT	LOCAL—URBAN	CALDWELL	4
09197	LOCAL	N/A	FY07 COMPASS TRANSPORTATION PLAN, CANYON CO	2007	40	ENVIRONMENTAL STUDY	LOCAL—URBAN	COMMUNITY PLANNING ASSOCIATION OF	4
09198	LOCAL	N/A	FY08 COMPASS TRANSPORTATION PLAN, CANYON CO	2008	27	ENVIRONMENTAL STUDY	LOCAL—URBAN	COMMUNITY PLANNING ASSOCIATION OF	4
09209	LOCAL	N/A	FY06 COMMUTERIDE, CANYON CO	2006	60	ENVIRONMENT - RIDESHARE PROMOTION	LOCAL—URBAN	CANYON COUNTY	4
09210	LOCAL	N/A	FY07 COMMUTERIDE, CANYON CO	2007	60	ENVIRONMENT - RIDESHARE PROMOTION	LOCAL—URBAN	CANYON COUNTY	4
09211	LOCAL	N/A	FY08 COMMUTERIDE, CANYON CO	2008	60	ENVIRONMENT - RIDESHARE PROMOTION	LOCAL—URBAN	CANYON COUNTY	4
09413	OFFSYS	N/A	DYNAMIC MESSAGE SIGNS, CANYON CO	2006	170	MESSAGE SIGNS	IMPR—CMAQ	IDAHO DEPARTMENT OF ENVIRONMENTAL QUALITY	4
09438	OFFSYS	N/A	SOUTH BIKING/WALKING TRAIL SYSTEM, CALDWELL	2007	163	BICYCLE / PEDESTRIAN PATHWAY	IMPR—ENHANCEMENT	CALDWELL	4
09494	I 84	29.8 - 29.8	LINDEN RD GS, WB, CALDWELL	2006	250	BRIDGE REHABILITATION	PRES—BRIDGE	STATE OF IDAHO (ITD)	4
09495	I 84	29.8 - 29.8	LINDEN RD GS, EB, CALDWELL	2006	250	BRIDGE REHABILITATION	PRES—BRIDGE	STATE OF IDAHO (ITD)	4
09509	SMA-7803	1.9 - 1.9	INT CHICAGO ST & 21ST AVE, CALDWELL	2007	500	INTERSECTION IMPROVEMENT	LOCAL—URBAN	CALDWELL	4
09510	STC-7903	0.3 - 0.3	INT LOGAN ST & 10TH AVE, CALDWELL	2009	500	INTERSECTION IMPROVEMENT	LOCAL—URBAN	CALDWELL	4
09512	OFFSYS	N/A	NAMPA MPO PLANNING	2009	13	PLANNING / TRANSPORTATION STUDY	LOCAL—URBAN	COMMUNITY PLANNING ASSOCIATION OF	4
09513	LOCAL	N/A	INT HIGHLAND RD, MIDDLETON	2008	270	RECONSTRUCTION / REALIGNMENT	LOCAL—URBAN	MIDDLETON	4
09514	LOCAL	N/A	MURPHY AVE; MIDDLETON RD TO BOISE ST	2009	210	RIGHT-OF-WAY	LOCAL—URBAN	MIDDLETON	4
09515	STC-3720	100.0 - 100.3	N MIDDLETON RD; JCT SH 44 TO MILL SLOUGH	2008	510	RECONSTRUCTION / REALIGNMENT	LOCAL—URBAN	MIDDLETON	4

4 - Nampa projects shown in COMPASS section/map.

Community Planning Association of SW Idaho - Nampa Urbanized Area Project List

FY 2006 - 2010 STIP

Key No. (on map)	Route	Mileposts	Project Name	Fiscal Year	Const. ($,000)	Type of Project	Fund Source	Sponsor	
09516	OFFSYS	N/A	CANYON CO RIDESHARE	2009	60	ENVIRONMENT - RIDESHARE PROMOTION	LOCAL—URBAN	ADA COUNTY HD	4
09656	I 84	51.4 - 51.4	BLAINE/CLEVELAND CURB REPLACEMENT	2006	1,450	CURB REPLACEMENT	LOCAL—URBAN	CALDWELL	4
09736	OFFSYS	N/A	VACUUM SWEEPER TRUCK, CANYON CO HD	2007	184	ENVIRONMENT - AIR/WATER QUALITY	IMPR—CMAQ	CANYON HD #4	4
09737	OFFSYS	N/A	VACUUM SWEEPER TRUCK, NAMPA	2007	184	ENVIRONMENT - AIR/WATER QUALITY	IMPR—CMAQ	NAMPA	4
09738	OFFSYS	N/A	DEICER TRUCK, NAMPA	2008	190	ENVIRONMENT - AIR/WATER QUALITY	IMPR—CMAQ	NAMPA	4
09739	OFFSYS	N/A	FLUSHER TRUCK, NAMPA HD #1	2008	189	ENVIRONMENT - AIR/WATER QUALITY	IMPR—CMAQ	NAMPA HD #1	4
09760	OFFSYS	N/A	CALDWELL TRAIN DEPOT HISTORIC REHAB	2007	152	HISTORIC REHABILITATION	IMPR—ENHANCEMENT	CALDWELL	4
09810	US 20	26.3 - 34.6	PAVEMENT MARKING REMOVAL, CANYON/ADA CO	2006	100	PAVEMENT MARKING	IMPR—SAFETY	STATE OF IDAHO (ITD)	7
09811	SH 55	10.1 - 15.8	RIVERSIDE TO SUNDANCE RDS, NAMPA	2007	49	PAVEMENT REHABILITATION	IMPR—SAFETY	STATE OF IDAHO (ITD)	4
09811	SH 55	10.1 - 15.8	RIVERSIDE TO SUNDANCE RDS, NAMPA	2007	1,142	PAVEMENT REHABILITATION	PRES—PAVEMENT	STATE OF IDAHO (ITD)	4
09824	LOCAL	N/A	HOV DATA COLLECTION	2006	20	ENVIRONMENTAL STUDY	LOCAL—TMA	COMMUNITY PLANNING ASSOCIATION OF	7
09825	LOCAL	N/A	TRUCK FREIGHT TRAVEL STUDY, TREASURE VLY	2007	335	ENVIRONMENTAL STUDY	LOCAL—TMA	COMMUNITY PLANNING ASSOCIATION OF	7
09971	SH 45	9.7 - 27.6	JCT SH 78 TO NAMPA, CORRIDOR PLAN	2009	235	PLANNING / TRANSPORTATION STUDY	IMPR—SYSTEM PLANNING	STATE OF IDAHO (ITD)	4
09972	US 20	9.5 - 25.2	PARMA TO CALDWELL CORRIDOR PLAN	2008	210	PLANNING / TRANSPORTATION STUDY	IMPR—SYSTEM PLANNING	STATE OF IDAHO (ITD)	4
09983	STC-3724	6.6 - 10.6	HOMEDALE RD; BEET TO FARMWAY, CANYON CO	PREL	595	RESURFACING	LOCAL—RURAL	CANYON HD #4	4
09985	LOCAL	0.1 - 0.2	UPRR 16TH AVE BR, NAMPA	2008	2,937	BRIDGE REHABILITATION	LOCAL—BRIDGE	NAMPA	4
09988	STP-0032	3.4 - 3.6	SH 44; HIGHLAND TO 4TH AVE W, MIDDLETON	PREL	624	SAFETY IMPROVEMENT	LOCAL—URBAN	MIDDLETON	4
09989	SMA-7849	4.6 - 4.6	INT STAR & FRANKLIN RDS, CANYON CO	PREL	1,012	INTERSECTION IMPROVEMENT	LOCAL—URBAN	NAMPA	4
09990	SMA-8363	0.1 - 1.0	AIRPORT RD; KINGS TO HAPPY VLY, NAMPA	PREL	1,514	RIGHT-OF-WAY	LOCAL—URBAN	NAMPA	4
09991	STP-7933	0.4 - 0.7	21ST AVE; CHICAGO TO FRANKLIN, CALDWELL	2008	1,300	RECONSTRUCTION / REALIGNMENT	LOCAL—URBAN	CALDWELL	4

4 - Nampa projects shown in COMPASS section/map., 7 - Project in all of COMPASS planning area

Community Planning Association of SW Idaho - Nampa Urbanized Area Project List

FY 2006 - 2010 STIP

Key No. (on map)	Route	Mileposts	Project Name	Fiscal Year	Const. ($,000)	Type of Project	Fund Source	Sponsor	
09992	STP-7983	0.3 - 0.3	INT USTICK RD & 10TH AVE, CALDWELL	PREL	673	RIGHT-OF-WAY	LOCAL—URBAN	CALDWELL	4
A020	I 84	29.0 - 29.0	AC FOR KN 07795 FRANKLIN RD IC, CALDWELL	2006	5,010	INTERCHANGE	IMPR—CONN IDAHO—FED	STATE OF IDAHO (ITD)	4
A021	I 84	33.0 - 34.0	AC FOR KN 03214 KARCHER IC, NAMPA	2006	19,479	GRADE SEPARATION	IMPR—CONN IDAHO—FED	STATE OF IDAHO (ITD)	4
F305	AERO	N/A	CALDWELL (CALDWELL INDUSTRIAL)	2006	1,322	ACQ DEVELOPMENT LAND & CONST W SIDE TXWYS	AERO—FAA SUPPORT	CALDWELL	4
F306	AERO	N/A	CALDWELL (CALDWELL INDUSTRIAL)	2007	1,362	RELOCATE CANAL, CONST E SIDE PARALLEL TXWY & CONST E SIDE ACCESS ROAD	AERO—FAA SUPPORT	CALDWELL	4
F316	AERO	N/A	NAMPA (NAMPA MUNICIPAL)	2006	158	REHAB ROTATING BEACON & PAVEMENT MAINT	AERO—FAA SUPPORT	NAMPA	4
F317	AERO	N/A	NAMPA (NAMPA MUNICIPAL)	2007	444	ACQ LAND, RELOCATE SEGMENTED CIRCLE & FLOOD LIGHT APRON	AERO—FAA SUPPORT	NAMPA	4
SOP0616	SAFETY	N/A	NAMPA POLICE (NAMPA)	2006	5	SAFETY RESTRAINT PROG	NHTSA	NAMPA	4
T301	TRANSIT	N/A	ADA / CANYON COUNTY,VANS / PARK-RIDE /FA (PD3051*)	2006	2,479	VANS / PARK-RIDE /FACILITY/SIDEWALKS	FTA 5309—VEHICLES	ADA COUNTY HD	7
T303	TRANSIT	N/A	BOISE / NAMPA /CALDWELL, TRANSIT FACILIT (PD3057*)	2006	640	TRANSIT FACILITY PLANNING	FTA 5309—VEHICLES	VALLEY REGIONAL TRANSIT	7
T305	TRANSIT	N/A	VALLEY REGIONAL TRANSIT,TRANSIT OPERATION (PR6302)	2006	135	TRANSIT OPERATIONS / CAPITAL / ADMINISTRATION	FTA 5311—SERVICES	ITD	7
T306	TRANSIT	N/A	TREASURE VALLEY TRANSIT,TRANSIT OPERATION (PR6303)	2006	450	TRANSIT OPERATIONS / CAPITAL / ADMINISTRATION	FTA 5311—SERVICES	ITD	4
T307	TRANSIT	N/A	DISTRICT 3 RURAL PUBLIC TRANSPORTATION ,T (PR7301)	2007	453	TRANSIT OPERATIONS / CAPITAL / ADMINISTRATION	FTA 5311—SERVICES	ITD	7
T308	TRANSIT	N/A	DISTRICT 3 RURAL PUBLIC TRANSPORTATION ,T (PR8301)	2008	494	TRANSIT OPERATIONS / CAPITAL / ADMINISTRATION	FTA 5311—SERVICES	ITD	7
T311	TRANSIT	N/A	WITCO,TRANSIT CAPITAL (PS6303)	2006	20	TRANSIT CAPITAL	FTA 5310—VEHICLES	ITD	7
T312	TRANSIT	N/A	DISTRICT 3 ELDERLY / PERSONS WITH DISABIL (PS7301)	2007	187	TRANSIT CAPITAL	FTA 5310—VEHICLES	ITD	7
T320	TRANSIT	N/A	NAMPA, CAPITAL LEASE (PU3074)	2006	151	CAPITAL LEASE	FTA 5307—SERVICES	VALLEY REGIONAL TRANSIT	4
T321	TRANSIT	N/A	NAMPA, OPERATIONS (PU3076)	2006	281	OPERATIONS	FTA 5307—SERVICES	VALLEY REGIONAL TRANSIT	4
T322	TRANSIT	N/A	NAMPA, DEMAND RESPONSE OPERATIONS (PU3077)	2006	21	NAMPA DEMAND RESPONSE OPERATIONS	FTA 5307—SERVICES	VALLEY REGIONAL TRANSIT	4
T323	TRANSIT	N/A	NAMPA, PLANNING (PU3079)	2006	168	TRANSIT PLANNING	FTA 5307—SERVICES	COMPASS	4

4 - Nampa projects shown in COMPASS section/map , 7 - Project in all of COMPASS planning area

Community Planning Association of SW Idaho - Nampa Urbanized Area Project List

FY 2006 - 2010 STIP

Key No. (on map)	*Route*	*Mileposts*	*Project Name*	*Fiscal Year*	*Const. ($,000)*	*Type of Project*	*Fund Source*	*Sponsor*	
T324	TRANSIT	N/A	NAMPA, CAPITAL LEASE (PU3082)	2006	276	PREVENTATIVE MTNCE	FTA 5307—SERVICES	VALLEY REGIONAL TRANSIT	4
T326	TRANSIT	N/A	NAMPA, OPERATIONS (PU3128)	2007	200	OPERATIONS	FTA 5307—SERVICES	VALLEY REGIONAL TRANSIT	4
T327	TRANSIT	N/A	NAMPA, DEMAND RESPONSE OPERATIONS (PU3129)	2007	80	DEMAND RESPONSE OPERATIONS	FTA 5307—SERVICES	VALLEY REGIONAL TRANSIT	4
T328	TRANSIT	N/A	NAMPA, PLANNING (PU3130)	2007	188	TRANSIT PLANNING	FTA 5307—SERVICES	COMPASS	4
T329	TRANSIT	N/A	NAMPA, PREVENTATIVE MTNCE (PU3131)	2007	384	PREVENTATIVE MTNCE	FTA 5307—SERVICES	VALLEY REGIONAL TRANSIT	4
T336	TRANSIT	N/A	NAMPA, CAPITAL LEASE (PU3167)	2008	225	CAPITAL LEASE	FTA 5307—SERVICES	VALLEY REGIONAL TRANSIT	4
T337	TRANSIT	N/A	NAMPA, OPERATIONS (PU3168)	2008	330	OPERATIONS	FTA 5307—SERVICES	VALLEY REGIONAL TRANSIT	4
T338	TRANSIT	N/A	NAMPA, PLANNING (PU3169)	2008	188	TRANSIT PLANNING	FTA 5307—SERVICES	COMPASS	4
T339	TRANSIT	N/A	NAMPA, PREVENTATIVE MTNCE (PU3170)	2008	396	PREVENTATIVE MTNCE	FTA 5307—SERVICES	VALLEY REGIONAL TRANSIT	4
T347	TRANSIT	N/A	NAMPA, CAPITAL LEASE (PU3178)	2007	226	CAPITAL LEASE	FTA 5307—SERVICES	VALLEY REGIONAL TRANSIT	4

4 - Nampa projects shown in COMPASS section/map.