District 6

Tom Cole
District Enginee

Karen Hyatt
Project Development Engineer

206 North Yellowstone
PO Box 97
Rigby, ID 83442-0097
Phone: (208) 745-7781
FAX: (208) 745-8735



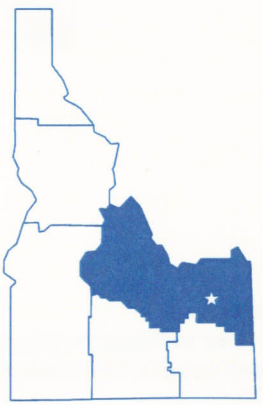

DISTRICT SIX PROJECT MAP
FY 2006 - 2010 PROGRAM

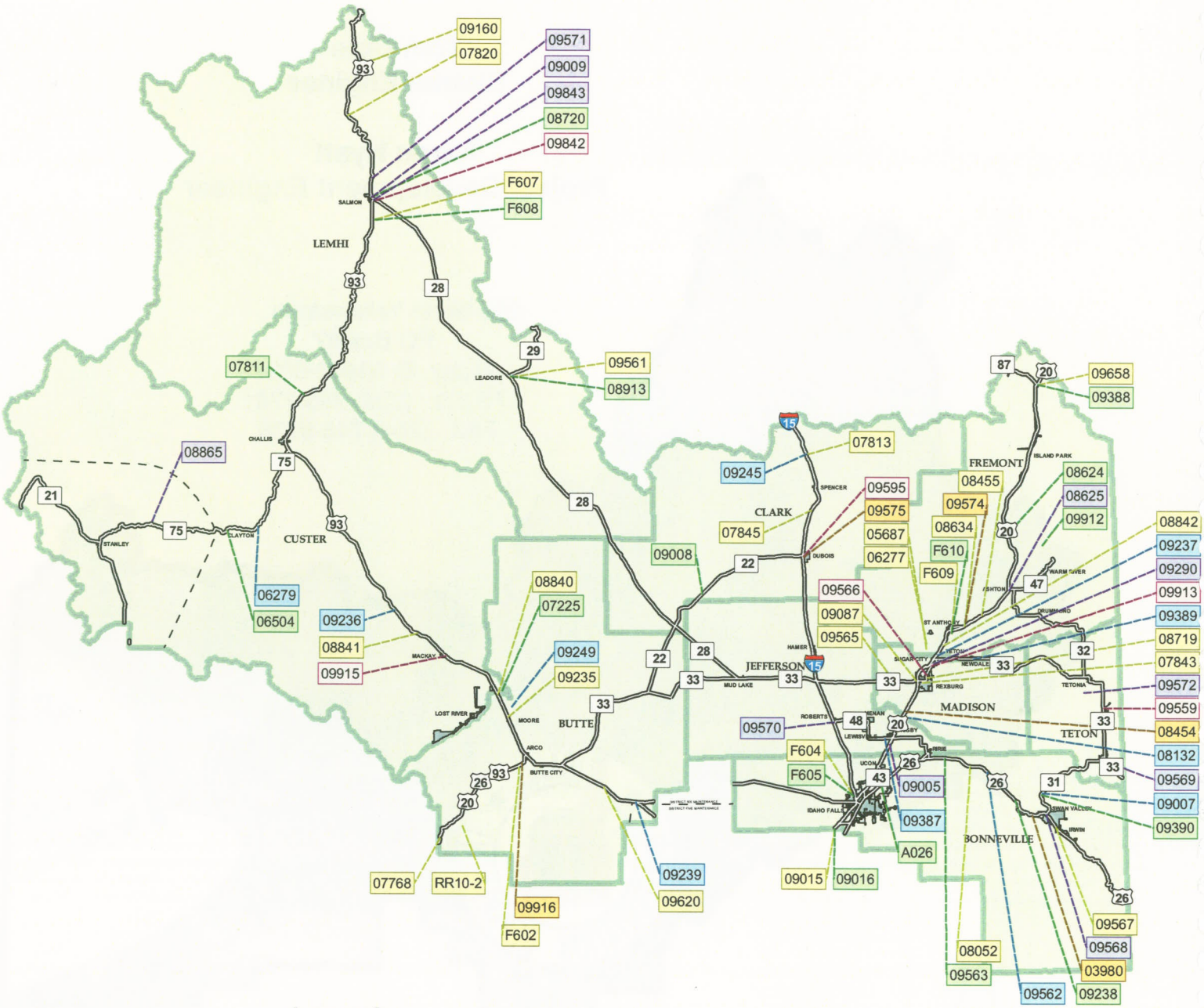

Legend

- 2006 Projects
- 2007 Projects
- 2008 Projects
- 2009 Projects
- 2010 Projects
- Preliminary Development

09772 Key Number
Please refer to Program Sheets for project specific information.

District Six Project List

FY 2006 - 2010 STIP

Key No. (on map)	Route	Mileposts	Project Name	Fiscal Year	Const. ($,000)	Type of Project	Fund Source	Sponsor	
03980	US 26	374.1 - 374.5	SWAN VALLEY SLIDE MONITORING	PREL	10	PRELIMINARY ENGINEERING	IMPR—SAFETY	STATE OF IDAHO (ITD)	0
05687	STC-6770	4.9 - 6.4	SALEM RD, FREMONT CO	2006	1,600	RECONSTRUCTION / REALIGNMENT	LOCAL—RURAL	FREMONT COUNTY	
06277	STC-6770	5.9 - 6.0	SALEM RD BR, FREMONT CO	2006	800	BRIDGE REPLACEMENT	LOCAL—BRIDGE	FREMONT COUNTY	
06279	SH 75	227.0 - 227.0	E FK SALMON RV BR, CUSTER CO	2008	4,675	BRIDGE REPLACEMENT	IMPR—BRIDGE	STATE OF IDAHO (ITD)	
06504	SH 75	220.2 - 220.8	SALMON RV BR, W OF CLAYTON	2007	4,464	BRIDGE REPLACEMENT	IMPR—BRIDGE	STATE OF IDAHO (ITD)	
07225	OFFSYS	117.1 - 117.1	E DARLINGTON BR, CUSTER CO	2007	443	BRIDGE REPLACEMENT	LOCAL—BRIDGE OFF-SYS	LOST RIVER HD	
07768	US 93	224.2 - 233.0	TOM CAT HILL EAST, BUTTE CO	2006	9,300	RECONSTRUCTION / REALIGNMENT	IMPR—RESTORE&EXPAND	STATE OF IDAHO (ITD)	
07770	US 26	338.5 - 349.3	IDAHO FALLS TO RIRIE	2008	7,000	ADD LANES / SEPARATE ROADWAY (Construction costs are contingent upon the identification of a funding source.)	IMPR—HWY CONTINGENCY	STATE OF IDAHO (ITD)	6
07811	US 93	256.5 - 257.2	WATTS BR, LEMHI CO	2007	5,297	BRIDGE REPLACEMENT	IMPR—BRIDGE	STATE OF IDAHO (ITD)	
07813	I 15	187.6 - 196.0	PLEASANT VALLEY SNOW FENCE	2006	440	SAFETY IMPROVEMENT (Construction costs are contingent upon the identification of a funding source.)	IMPR—HWY CONTINGENCY	STATE OF IDAHO (ITD)	
07820	US 93	326.0 - 337.0	N FORK BR TO GIBBONSVILLE RD, LEMHI CO	2006	1,817	MINOR WIDENING AND RESURFACING	PRES—PAVEMENT	STATE OF IDAHO (ITD)	
07843	SMA-7866	0.0 - 1.4	SOUTH REXBURG ARTERIAL	2006	1,437	NEW ROUTE	LOCAL—URBAN	REXBURG	
07845	I 15	176.0 - 178.5	CHINA POINT AREA SNOW FENCE	2006	492	SAFETY IMPROVEMENT (Construction costs are contingent upon the identification of a funding source.)	IMPR—HWY CONTINGENCY	STATE OF IDAHO (ITD)	
07979	STP-7446	0.0 - 1.6	SUNNYSIDE RD, IDAHO FALLS	2010	5,481	MAJOR WIDENING	LOCAL—URBAN	IDAHO FALLS	6
08052	US 26	357.4 - 357.4	CLARK HILL RA REHAB, BONNEVILLE CO	2006	1,438	REST AREA IMPROVEMENT	IMPR—REST AREA	STATE OF IDAHO (ITD)	
08131	SMA-7166	0.6 - 0.6	INT FREEMAN AVE & 1ST ST, IDAHO FALLS	2007	399	INTERSECTION IMPROVEMENT	IMPR—SAFETY HAZ ELIM	IDAHO FALLS	6
08132	US 20	326.0 - 326.0	MENAN-LORENZO IC, JEFFERSON CO	2008	15,000	INTERCHANGE (Subject to availability of High Priority or federal discretionary funding.)	HIGH PRIORITY	STATE OF IDAHO (ITD)	
08132	US 20	326.0 - 326.0	MENAN-LORENZO IC, JEFFERSON CO	2008	7,665	INTERCHANGE	IMPR—CONN IDAHO—FED	STATE OF IDAHO (ITD)	
08454	US 20	327.0 - 327.0	THORNTON IC, MADISON CO	PREL	8,610	INTERCHANGE	IMPR—CONN IDAHO—FED	STATE OF IDAHO (ITD)	

6 - BMPO projects shown in BMPO section/map.

District Six Project List

FY 2006 - 2010 STIP

Key No. (on map)	Route	Mileposts	Project Name	Fiscal Year	Const. ($,000)	Type of Project	Fund Source	Sponsor
08455	US 20	353.1 - 360.0	SOUTH OF ASHTON	2006	1,795	PAVEMENT REHABILITATION	PRES—PAVEMENT	STATE OF IDAHO (ITD)
08622	N/A	N/A	DIST 6 PLANNING SUPPORT	2006	50	PLANNING / TRANSPORTATION STUDY	IMPR—SYSTEM PLANNING	STATE OF IDAHO (ITD)
08624	US 20	372.0 - 406.3	LAST CHANCE TO MONTANA ST LN	2007	1,513	MAJOR WIDENING	IMPR—RESTORE&EXPAND	STATE OF IDAHO (ITD)
08625	US 20	360.3 - 361.1	INT IMPROVEMENTS, ASHTON	2009	2,000	INTERSECTION IMPROVEMENT	IMPR—SAFETY	STATE OF IDAHO (ITD)
08634	US 20	349.2 - 353.1	CHESTER TO TWIN GROVES, SB	2006	2,600	RESURFACING (Construction costs are contingent upon the identification of a funding source.)	IMPR—HWY CONTINGENCY	STATE OF IDAHO (ITD)
08719	SH 33	335.3 - 339.0	SUGAR CITY/MADISON CO BIKE PATH	2006	619	BICYCLE / PEDESTRIAN PATHWAY	IMPR—ENHANCEMENT	SUGAR CITY
08720	OFFSYS	N/A	SALMON HISTORIC PEDESTRIAN BRIDGE	2007	466	BICYCLE / PEDESTRIAN PATHWAY	IMPR—ENHANCEMENT	SALMON
08840	US 93	95.3 - 108.5	MACKAY, SOUTH	2006	3,150	PAVEMENT REHABILITATION	PRES—PAVEMENT	STATE OF IDAHO (ITD)
08841	US 93	115.5 - 122.0	SPORTSMANS ACCESS RD TO MP 122	2006	1,500	PAVEMENT REHABILITATION	PRES—PAVEMENT	STATE OF IDAHO (ITD)
08842	US 20	342.0 - 349.2	SUGAR CITY TO TWIN GROVES	2006	665	PAVEMENT REHABILITATION	PRES—PAVEMENT	STATE OF IDAHO (ITD)
08865	LOCAL	0.0 - 3.0	YANKEE FORK, CUSTER CO	2009	2,500	PAVEMENT REHABILITATION	FOREST HIGHWAYS	FOREST SERVICE
08913	OFFSYS	N/A	LEADORE MINING & RAILROAD INTERPRETIVE CENTER	2007	288	INTERPRETIVE CENTER	IMPR—ENHANCEMENT	LEADORE
09005	US 20	320.1 - 327.6	RIGBY, NORTH & SOUTH	2009	8,000	RECONSTRUCTION/REALIGNMENT	IMPR—CONN IDAHO—FED	STATE OF IDAHO (ITD)
09007	SH 31	5.1 - 5.2	PINE CR BR, BONNEVILLE CO	2008	578	BRIDGE REHABILITATION	PRES—BRIDGE	STATE OF IDAHO (ITD)
09008	SH 22	47.0 - 59.6	MP 47 TO MP 59.6, CLARK CO	2007	2,524	RESURFACING	PRES—PAVEMENT	STATE OF IDAHO (ITD)
09009	US 93	305.2 - 305.3	SALMON RV BR, SALMON	2009	1,500	BRIDGE REPAIR	PRES—BRIDGE	STATE OF IDAHO (ITD)
09015	I 15	111.9 - 196.0	FY06 DIST 6 PAVEMENT STRIPING	2006	150	PAVEMENT MARKING	IMPR—SAFETY	STATE OF IDAHO (ITD)
09016	I 15	111.9 - 196.0	FY07 DIST 6 PAVEMENT STRIPING	2007	150	PAVEMENT MARKING	IMPR—SAFETY	STATE OF IDAHO (ITD)
09087	SH 33	77.9 - 78.2	INT 12W TO JCT US 20, NR REXBURG	2006	547	INTERSECTION IMPROVEMENT	IMPR—RESTORE&EXPAND	STATE OF IDAHO (ITD)
09160	US 93	337.4 - 337.4	LUCKY STRIKE HOMESTEAD PRESERVATION	2006	104	LAND PRESERVSTION	IMPR—ENHANCEMENT	FOREST SERVICE

District Six Project List

FY 2006 - 2010 STIP

Key No. (on map)	Route	Mileposts	Project Name	Fiscal Year	Const. ($,000)	Type of Project	Fund Source	Sponsor	
09235	US 93	90.7 - 96.3	MOORE, NORTH	2006	2,785	PAVEMENT REHABILITATION	IMPR—RESTORE&EXPAND	STATE OF IDAHO (ITD)	
09236	US 93	122.0 - 131.3	DOUBLE SPRINGS RD, SOUTH, CUSTER CO	2008	1,810	PAVEMENT REHABILITATION	PRES—PAVEMENT	STATE OF IDAHO (ITD)	
09237	US 20	340.0 - 343.4	MADISON CO LN TO EB OFF RAMP, NR ST ANTHONY	2008	620	PAVEMENT REHABILITATION	PRES—PAVEMENT	STATE OF IDAHO (ITD)	
09238	US 26	368.5 - 377.0	SWAN VALLEY, WEST	2007	1,686	PAVEMENT REHABILITATION	IMPR—RESTORE&EXPAND	STATE OF IDAHO (ITD)	
09239	US 20	263.8 - 282.8	JCT US 26 TO BONNEVILLE CO LN	2008	3,762	PAVEMENT REHABILITATION	PRES—PAVEMENT	STATE OF IDAHO (ITD)	
09245	OFFSYS	7.5 - 7.5	PLEASANT VALLEY CR BR, CLARK CO	2008	550	BRIDGE REHABILITATION	LOCAL—BRIDGE OFF-SYS	CLARK COUNTY	
09246	US 20	310.2 - 323.6	IDAHO CNL AND SNAKE RV DRY BED CNL BRS	2008	504	BRIDGE REPLACEMENT	PRES—BRIDGE	STATE OF IDAHO (ITD)	6
09248	US 20	3.6 - 3.6	INT IONA RD, NR IDAHO FALLS	2006	400	TRAFFIC SIGNAL	IMPR—SAFETY HAZ ELIM	STATE OF IDAHO (ITD)	6
09249	OFFSYS	101.5 - 101.5	KNIGHTON LN BR, BUTTE CO	2008	1,032	BRIDGE REPLACEMENT	LOCAL—BRIDGE OFF-SYS	BUTTE COUNTY	
09250	US 20	2.6 - 2.6	INT HOLMES AVE & ANDERSON ST, IDAHO FALLS	2007	1,263	RESURFACING	IMPR—RESTORE&EXPAND	STATE OF IDAHO (ITD)	6
09271	LOCAL	13.1 - 13.1	JAMESTON RD RRXING, IDAHO FALLS	2006	100	RR GATE / SIGNAL	STATE FUNDS	STATE OF IDAHO (ITD)	6
09290	SH 33	338.3 - 339.3	SUGAR CITY DOWNTOWN IMPROVEMENTS	2009	2,520	MINOR WIDENING AND RESURFACING (Construction costs are contingent upon the identification of a funding source.)	IMPR—HWY CONTINGENCY	STATE OF IDAHO (ITD)	
09387	SH 48	13.4 - 14.4	RIGBY HIGH SCHOOL TURNBAY	2008	1,550	TURNBAY	IMPR—RESTORE&EXPAND	STATE OF IDAHO (ITD)	
09388	SH 87	0.0 - 9.1	JCT US 20 TO MONTANA ST LN	2007	1,770	PAVEMENT REHABILITATION	PRES—PAVEMENT	STATE OF IDAHO (ITD)	
09389	SH 33	107.0 - 111.3	NEWDALE, EAST	2008	2,941	RECONSTRUCTION/REALIGNMENT	IMPR—RESTORE&EXPAND	STATE OF IDAHO (ITD)	
09390	SH 31	4.7 - 7.3	PINE CR RD TO MP 7, BONNEVILLE CO,STAGE 2	2007	1,900	PAVEMENT REHABILITATION	IMPR—RESTORE&EXPAND	STATE OF IDAHO (ITD)	
09430	OFFSYS	N/A	DEICER TRUCK & CHEMICALS, LOST RIVER HD	2006	279	ENVIRONMENTAL PRESERVATION	IMPR—CMAQ	LOST RIVER HD	
09431	OFFSYS	N/A	STORAGE TANK & CHEMICALS, LOST RIVER HD	2006	140	SUPPORT FACILITIES	IMPR—CMAQ	LOST RIVER HD	
09558	I 15	118.0 - 118.0	PANCHERI DR UPASS, NR IDAHO FALLS	PREL	4,813	BRIDGE REPLACEMENT	IMPR—BRIDGE	STATE OF IDAHO (ITD)	6
09558	I 15	118.0 - 118.0	PANCHERI DR UPASS, NR IDAHO FALLS	PREL	2,250	BRIDGE REPLACEMENT	LOCAL—URBAN	STATE OF IDAHO (ITD)	6

6 - BMPO projects shown in BMPO section/map.

District Six Project List

FY 2006 - 2010 STIP

Key No. (on map)	Route	Mileposts	Project Name	Fiscal Year	Const. ($,000)	Type of Project	Fund Source	Sponsor	
09559	SH 33	140.3 - 142.3	DRIGGS MAIN ST	2010	3,675	BASE & RESURFACING (Construction costs are contingent upon the identification of a funding source.)	IMPR—HWY CONTINGENCY	STATE OF IDAHO (ITD)	
09561	SH 29	0.0 - 4.3	LEADORE, EAST	2006	866	PAVEMENT REHABILITATION	PRES—PAVEMENT	STATE OF IDAHO (ITD)	
09562	US 20	361.1 - 363.5	ASHTON, NORTH	2008	438	PAVEMENT REHABILITATION	PRES—PAVEMENT	STATE OF IDAHO (ITD)	
09563	US 26	352.3 - 358.3	HEISE RD TO MP 358, BONNEVILLE CO	2007	1,335	PAVEMENT REHABILITATION	PRES—PAVEMENT	STATE OF IDAHO (ITD)	
09565	SH 33	73.4 - 77.9	HENRYS FORK TO INT 12TH W, REXBURG	2006	884	PAVEMENT REHABILITATION	PRES—PAVEMENT	STATE OF IDAHO (ITD)	
09566	SH 33	335.9 - 339.8	SALEM RD TO EAST OF SUGAR CITY	2010	2,000	PAVEMENT REHABILITATION	IMPR—RESTORE&EXPAND	STATE OF IDAHO (ITD)	
09567	US 26	380.0 - 402.5	IRWIN TO WYOMING ST LN	2006	4,500	PAVEMENT REHABILITATION	PRES—PAVEMENT	STATE OF IDAHO (ITD)	
09568	SH 31	0.1 - 0.1	RAINY CR BR, SWAN VALLEY	2009	630	BRIDGE REHABILITATION	IMPR—BRIDGE	STATE OF IDAHO (ITD)	
09569	SH 33	151.0 - 153.3	TRAIL CR & MOOSE CR BRS, TETON CO	2009	1,943	BRIDGE REHABILITATION	IMPR—BRIDGE	STATE OF IDAHO (ITD)	
09570	SH 48	0.2 - 0.2	BUTTE MARKET LAKE CNL BR, ROBERTS	2009	74	BRIDGE REHABILITATION	PRES—BRIDGE	STATE OF IDAHO (ITD)	
09571	US 93	309.0 - 309.0	SALMON RV BR, CARMEN	2009	473	BRIDGE REHABILITATION	PRES—BRIDGE	STATE OF IDAHO (ITD)	
09572	STC-6810	2.8 - 102.5	PACKSADDLE RD, TETON CO, PH 1	2009	1,320	RECONSTRUCTION / REALIGNMENT	LOCAL—RURAL	TETON COUNTY	
09574	OFFSYS	100.1 - 100.1	FUN FARM RD BR, FREMONT CO	PREL	571	BRIDGE REPLACEMENT	LOCAL—BRIDGE OFF-SYS	FREMONT COUNTY	
09575	I 15	166.8 - 167.3	JCT SH 22 UPASS IC, DUBOIS	PREL	4,200	BRIDGE REPLACEMENT	IMPR—BRIDGE	STATE OF IDAHO (ITD)	
09595	I 15	167.0 - 167.0	DUBOIS RA RECONSTRUCTION	2010	4,600	REST AREA IMPROVEMENT	IMPR—REST AREA	STATE OF IDAHO (ITD)	
09616	STC-7129	103.5 - 103.8	OLD BUTTE EXTENSION, IDAHO FALLS	PREL	500	NEW ROUTE	LOCAL—URBAN	IDAHO FALLS	6
09620	US 20	265.0 - 265.0	BIG LOST RV RA RECONSTRUCT	2006	1,725	REST AREA IMPROVEMENT	IMPR—REST AREA	STATE OF IDAHO (ITD)	
09658	SH 87	0.0 - 1.1	HENRYS LAKE FISH PASSAGES	2006	1,431	SHORT SPAN REPLACEMENT	IMPR—RESTORE&EXPAND	STATE OF IDAHO (ITD)	
09658	SH 87	0.0 - 1.1	HENRYS LAKE FISH PASSAGES	2006	650	SHORT SPAN REPLACEMENT	STATE FUNDS	STATE OF IDAHO (ITD)	
09746	OFFSYS	N/A	DEICER TRUCK, BUTTE CO	2008	216	ENVIRONMENT - AIR/WATER QUALITY	IMPR—CMAQ	BUTTE COUNTY	

6 - BMPO projects shown in BMPO section/map.

District Six Project List

FY 2006 - 2010 STIP

Key No. (on map)	Route	Mileposts	Project Name	Fiscal Year	Const. ($,000)	Type of Project	Fund Source	Sponsor	
09747	OFFSYS	N/A	DEICER TRAILER, LOST RIVER HD	2007	260	ENVIRONMENT - AIR/WATER QUALITY	IMPR—CMAQ	LOST RIVER HD	
09748	OFFSYS	N/A	STREET SWEEPER, ASHTON	2007	152	ENVIRONMENT - AIR/WATER QUALITY	IMPR—CMAQ	ASHTON	
09765	OFFSYS	N/A	PANCHERI BR TO SOUTH PED PATH, IDAHO FALLS	2008	488	BICYCLE / PEDESTRIAN PATHWAY	IMPR—ENHANCEMENT	IDAHO FALLS	6
09842	SH 28	135.1 - 136.7	MAIN ST, SALMON	2010	1,400	SAFETY IMPROVEMENT (Construction costs are contingent upon the identification of a funding source.)	IMPR—HWY CONTINGENCY	STATE OF IDAHO (ITD)	
09843	US 93	304.5 - 304.7	MAIN ST SOUTH, SALMON	2009	2,600	MAJOR WIDENING (Construction costs are contingent upon the identification of a funding source.)	IMPR—HWY CONTINGENCY	STATE OF IDAHO (ITD)	
09909	US 20	306.9 - 360.0	IDAHO FALLS TO ASHTON CORRIDOR PLAN	2007	100	PLANNING / TRANSPORTATION STUDY	IMPR—SYSTEM PLANNING	STATE OF IDAHO (ITD)	6
09910	US 26	334.0 - 402.5	WY ST LN TO IDAHO FALLS, CORRIDOR PLAN	2008	150	PLANNING / TRANSPORTATION STUDY	IMPR—SYSTEM PLANNING	STATE OF IDAHO (ITD)	6
09911	SH 33	99.0 - 155.1	JCT US 20 TO WY ST LN, CORRIDOR PLAN	2009	150	PLANNING / TRANSPORTATION STUDY	IMPR—SYSTEM PLANNING	STATE OF IDAHO (ITD)	
09912	STC-6801	12.4 - 28.7	MESA FALLS RD, FREMONT CO	2007	403	SEALCOAT	LOCAL—RURAL	FREMONT COUNTY	
09913	OFFSYS	N/A	1000 E BR, MADISON CO	2010	655	BRIDGE RECONSTRUCTION	LOCAL—BRIDGE OFF-SYS	MADISON COUNTY	
09914	OFFSYS	N/A	ALLEN BR, NR SALMON	PREL	360	BRIDGE REPLACEMENT	LOCAL—BRIDGE OFF-SYS	LEMHI COUNTY	
09915	US 93	108.5 - 108.8	MACKEY STREET EXTENSION	2010	1,730	NEW ROUTE (Construction costs are contingent upon the identification of a funding source.)	IMPR—HWY CONTINGENCY	STATE OF IDAHO (ITD)	
09916	OFFSYS	126.3 - 126.3	BROWNING BR, NR ARCO	PREL	745	BRIDGE REPLACEMENT	LOCAL—BRIDGE OFF-SYS	BUTTE COUNTY	
09917	LOCAL	N/A	ALTERNATIVE RTE STUDY	PREL	250	PLANNING / TRANSPORTATION STUDY	LOCAL—URBAN	BONNEVILLE METROPOLITAN PLANNING	6
09918	LOCAL	N/A	TRPTA BUS PURCHASE 1	PREL	75	BUS PURCHASE	LOCAL—URBAN	BONNEVILLE METROPOLITAN PLANNING	6
09919	LOCAL	N/A	TRPTA BUS PURCHASE 2	PREL	75	BUS PURCHASE	LOCAL—URBAN	BONNEVILLE METROPOLITAN PLANNING	6
A026	US 26	338.5 - 349.3	AC FOR KN 07770 IDAHO FALLS TO RIRIE	2007	7,500	ADD LANES / SEPARATE ROADWAY (Construction costs are contingent upon the identification of a funding source.)	IMPR—HWY CONTINGENCY	STATE OF IDAHO (ITD)	
F602	AERO	N/A	ARCO (ARCO BUTTE COUNTY)	2006	516	REHAB PARALLEL TXWY, EXTEND / CONST HANGER TXWY & W APRON	AERO—FAA SUPPORT	ARCO	
F604	AERO	N/A	IDAHO FALLS (IDAHO FALLS REGIONAL)	2006	1,444	EXP SW GA APRON, & APPLY RNWY FRICTION COURSE	AERO—FAA SUPPORT	IDAHO FALLS	6

6 - BMPO projects shown in BMPO section/map.

District Six Project List

FY 2006 - 2010 STIP

Key No. (on map)	Route	Mileposts	Project Name	Fiscal Year	Const. ($,000)	Type of Project	Fund Source	Sponsor	
F605	AERO	N/A	IDAHO FALLS	2007	2,032	CONST SNOW REMOVAL EQUIP BLDG	AERO—FAA SUPPORT	IDAHO FALLS	6
F607	AERO	N/A	SALMON	2006	158	REHAB RNWY	AERO—FAA SUPPORT	LEMHI COUNTY	
F608	AERO	N/A	SALMON (LEMHI COUNTY)	2007	1,100	ENV ASSESSMENT, RELOCATE DITCH, EXT & WIDEN RNWY & INSTALL EDGE LIGHTING SYS	AERO—FAA SUPPORT	LEMHI COUNTY	
F609	AERO	N/A	SAINT ANTHONY	2006	10	INSTALL VISUAL GLIDE SLOPE	AERO—STATE/LOCAL AIR	ST ANTHONY	6
F610	AERO	N/A	SAINT ANTHONY	2007	35	RNWY & TXWY SEAL COAT	AERO—STATE/LOCAL AIR	ST ANTHONY	6
RR100-0	RRP100-1	N/A	BIRD ISLAND RD, CASSIA CO	2008	750	REGRAVEL ROADWAY	REFUGE ROAD PROG	U.S. FISH & WILDLIFE SERV	
RR10-2	CRMO10-2	N/A	CRATERS OF THE MOOM NM	2006	2,893	REHABILITATION	PARK ROAD PROG	NATIONAL PARK SERVICE	
SAL0610	SAFETY	N/A	SALMON POLICE (SALMON)	2006	5	IMPAIRED DRIVER PROG	NHTSA	SALMON	
SAL0620	SAFETY	N/A	SALMON POLICE (SALMON)	2006	5	IMPAIRED YOUTHFUL DRVR PROG	NHTSA	SALMON	
SAL0628	SAFETY	N/A	5-CO YOUTHFUL OFFENDER DVR (ST ANTHONY)	2006	8	IMPAIRED YOUTHFUL DRVR PROG	NHTSA	FREMONT CO	
SEM0608	SAFETY	N/A	GREATER SWAN VALLEY FIRE PROTECTION DIST 2 (SWAN VALLEY)	2006	3	EMERGENCY MED SRVCS	NHTSA	GREATER SWAN VALLEY FIRE PROTECTION DIST #2	
SOP0610	SAFETY	N/A	SALMON POLICE (SALMON)	2006	4	SAFETY RESTRAINT PROG	NHTSA	SALMON	
SOP0614	SAFETY	N/A	MADISON CO SHERIFF (REXBURG)	2006	14	SAFETY RESTRAINT PROG	NHTSA	MADISON CO	
SOP0617	SAFETY	N/A	REXBURG POLICE (REXBURG)	2006	14	SAFETY RESTRAINT PROG	NHTSA	REXBURG	
SPM60	N/A	N/A	DIST 6 UNALLOCATED PREVENTATIVE MAINTENANCE	2008	0	SEALCOAT (This funding program does not include the construction phase and is for utilities and construction engineering activities.)	PRES—PAVEMENT	STATE OF IDAHO (ITD)	
T601	TRANSIT	N/A	CART, TRANSIT OPERATIONS / CAPITAL /ADMIN (PR6601)	2006	618	TRANSIT OPERATIONS / CAPITAL / ADMINISTRATION	FTA 5311—SERVICES	ITD	6
T602	TRANSIT	N/A	START BUS, TRANSIT OPERATIONS / CAPITAL/ (PR6602)	2006	41	TRANSIT OPERATIONS / CAPITAL / ADMINISTRATION	FTA 5311—SERVICES	ITD	
T603	TRANSIT	N/A	DISTRICT 6 RURAL PUBLIC TRANSPORTATION ,T (PR7601)	2007	261	TRANSIT OPERATIONS / CAPITAL / ADMINISTRATION	FTA 5311—SERVICES	ITD	6
T604	TRANSIT	N/A	DISTRICT 6 RURAL PUBLIC TRANSPORTATION ,T (PR8601)	2008	284	TRANSIT OPERATIONS / CAPITAL / ADMINISTRATION	FTA 5311—SERVICES	ITD	6
T606	TRANSIT	N/A	VALLEY VISTA CARE CORP,TRANSIT CAPITAL (PS6602) (VALLEY VISTA CARE CORP)	2006	14	TRANSIT CAPITAL	FTA 5310—VEHICLES	ITD	6

6 - BMPO projects shown in BMPO section/map.

District Six Project List

FY 2006 - 2010 STIP

Key No. (on map)	Route	Mileposts	Project Name	Fiscal Year	Const. ($,000)	Type of Project	Fund Source	Sponsor	
T607	TRANSIT	N/A	CLARK COUNTY SENIORS,TRANSIT CAPITAL (PS6603)	2006	15	TRANSIT CAPITAL	FTA 5310—VEHICLES	ITD	
T608	TRANSIT	N/A	DISTRICT 6 SPECIALIZED TRANSPORTATION,TRA (PS7601)	2007	57	TRANSIT CAPITAL	FTA 5310—VEHICLES	ITD	6
T609	TRANSIT	N/A	DISTRICT 6 SPECIALIZED TRANSPORTATION,TRA (PS8601)	2008	60	TRANSIT CAPITAL	FTA 5310—VEHICLES	ITD	6
T610	TRANSIT	N/A	IDAHO FALLS/AMMON,TRANSIT OPERATIONS (PU6087)	2006	175	OPERATIONS	FTA 5307—SERVICES	TARGHEE REGIONAL PUBLIC TRANSPORTATION	6
T611	TRANSIT	N/A	IDAHO FALLS/AMMON,BUS PURCHASE (PU6088)	2006	50	BUS PURCHASE	FTA 5307—SERVICES	TARGHEE REGIONAL PUBLIC TRANSPORTATION	6
T612	TRANSIT	N/A	IDAHO FALLS/AMMON,PREVENTATIVE MTNCE (PU6089)	2006	32	PREVENTATIVE MTNCE	FTA 5307—SERVICES	TARGHEE REGIONAL PUBLIC TRANSPORTATION	6
T613	TRANSIT	N/A	IDAHO FALLS/AMMON,PLANNING (PU6090)	2006	35	TRANSIT PLANNING	FTA 5307—SERVICES	TARGHEE REGIONAL PUBLIC TRANSPORTATION	6
T614	TRANSIT	N/A	IDAHO FALLS/AMMON,CAPITAL OTHER (PU6091)	2006	14	CAPITAL OTHER	FTA 5307—SERVICES	TARGHEE REGIONAL PUBLIC TRANSPORTATION	6
T615	TRANSIT	N/A	IDAHO FALLS/AMMON,PLANNING (PU6092)	2006	32	TRANSIT PLANNING	FTA 5303—SERVICES	BONNEVILLE METROPOLITAN PLANNING	6
T616	TRANSIT	N/A	IDAHO FALLS/AMMON,TRAINING (PU6139)	2006	5	TRAINING	FTA 5307—SERVICES	TARGHEE REGIONAL PUBLIC TRANSPORTATION	6
T617	TRANSIT	N/A	IDAHO FALLS/AMMON,PLANNING (PU6140)	2007	32	TRANSIT PLANNING	FTA 5303—SERVICES	BONNEVILLE METROPOLITAN PLANNING	6
T618	TRANSIT	N/A	IDAHO FALLS/AMMON,OPERATIONS (PU6141)	2007	200	OPERATIONS	FTA 5307—SERVICES	TARGHEE REGIONAL PUBLIC TRANSPORTATION	6
T619	TRANSIT	N/A	IDAHO FALLS/AMMON,PREVENTATIVE MTNCE (PU6142)	2007	50	PREVENTATIVE MTNCE	FTA 5307—SERVICES	TARGHEE REGIONAL PUBLIC TRANSPORTATION	6
T620	TRANSIT	N/A	IDAHO FALLS/AMMON,PLANNING (PU6143)	2007	5	TRANSIT PLANNING	FTA 5307—SERVICES	TARGHEE REGIONAL PUBLIC TRANSPORTATION	6
T621	TRANSIT	N/A	IDAHO FALLS/AMMON,CAPITAL OTHER (PU6144)	2007	15	CAPITAL OTHER	FTA 5307—SERVICES	TARGHEE REGIONAL PUBLIC TRANSPORTATION	6
T622	TRANSIT	N/A	IDAHO FALLS/AMMON,TRAINING (PU6145)	2007	7	TRAINING	FTA 5307—SERVICES	TARGHEE REGIONAL PUBLIC TRANSPORTATION	6
T623	TRANSIT	N/A	IDAHO FALLS/AMMON,PLANNING (PU6179)	2008	32	TRANSIT PLANNING	FTA 5303—SERVICES	BONNEVILLE METROPOLITAN PLANNING	6
T624	TRANSIT	N/A	IDAHO FALLS/AMMON,OPERATIONS (PU6180)	2008	200	OPERATIONS	FTA 5307—SERVICES	TARGHEE REGIONAL PUBLIC TRANSPORTATION	6
T625	TRANSIT	N/A	IDAHO FALLS/AMMON,PREVENTATIVE MTNCE (PU6181)	2008	50	PREVENTATIVE MTNCE	FTA 5307—SERVICES	TARGHEE REGIONAL PUBLIC TRANSPORTATION	6
T626	TRANSIT	N/A	IDAHO FALLS/AMMON,PLANNING (PU6182)	2008	4	PLANNING	FTA 5307—SERVICES	TARGHEE REGIONAL PUBLIC TRANSPORTATION	6

6 - BMPO projects shown in BMPO section/map.

District Six Project List

FY 2006 - 2010 STIP

Key No. (on map)	Route	Mileposts	Project Name	Fiscal Year	Const. ($,000)	Type of Project	Fund Source	Sponsor	
T627	TRANSIT	N/A	IDAHO FALLS/AMMON,BUS PURCHASE (PU6183)	2008	120	CAPITAL OTHER	FTA 5307—SERVICES	TARGHEE REGIONAL PUBLIC TRANSPORTATION	6
T628	TRANSIT	N/A	IDAHO FALLS/AMMON,TRAINING (PU6184)	2008	7	TRAINING	FTA 5307—SERVICES	TARGHEE REGIONAL PUBLIC TRANSPORTATION	6
T629	TRANSIT	N/A	IDAHO FALLS/AMMON, FACILITY (PU6186) (IDAHO FALLS/AMMON)	2006	1,200	TRANSIT FACILITY	FTA 5307—SERVICES	TARGHEE REGIONAL PUBLIC TRANSPORTATION	6
T630	TRANSIT	N/A	IDAHO FALLS/AMMON, BUS PURCHASE (PU6187) (CITY OF LEWISTON)	2008	200	TRANSIT MAINTENANCE FACILITY	FTA 5307—SERVICES	TARGHEE REGIONAL PUBLIC TRANSPORTATION	6

6 - BMPO projects shown in BMPO section/map.

KEYS TO UNDERSTANDING THE STIP

Just a reminder:

The following are title definitions for the columns shown in the STIP project listing. It is useful to understand the parameters of what is included within each of these data sets when reviewing the information.

Key No.

Each project is assigned a permanent key number. This key number follows the project from the time the project is established to the time it is completed. For example, #08955 is the Black Canyon to Sand Hollow project in District 3. Maps showing project location use the key number to reference back to the project listing.

Route

The route indicates the main location of the project, such as I-84, SH-45 or US-95. You may also see a route that is labeled such as "STC-3881" which indicates that it is a federally classified local route. There are also projects that are indicated "LOCAL" or "OFFSYS" for roads that are strictly on local or off system roads.

Mile Posts

The beginning and ending project location on the route are indicated by mileposts.

Project Name

The project name is the official name of the project. Sometimes the project is called another name by local agencies.

Fiscal Year

The fiscal year is the year that the construction of the project should begin. Advanced work, such as preliminary engineering and right-of-way has already occurred before the construction year.

Const. ($,000)

The costs indicated within the STIP indicate only the costs for construction of this project. The preliminary engineering, right-of-way, and other preliminary development costs are not shown within this cost. The department's Budget and the Capital Improvement Program (CIP) are available upon request for specific breakout of information on any project and its inclusive development cost.

Type of Project

The type of project shows the activity that will take place for the project. This field will indicate the actual application, such as pavement or bridge rehabilitation, bicycle/pedestrian pathway construction, seal coat, etc.

Fund Source

In the FY 2006 – 2010 STIP, ITD now displays our program of projects by either its funding source (which ITD can often use flexibly) or by the asset management areas of preservation and improvement. For a better understanding of the various programs and funding resources, please review the "Funding" section of this document.

Sponsor

The sponsor is the agency that is responsible for development, maintenance and match for the project.

Footnote

The footnote indicates if the project is located within a metropolitan planning organization (MPO) area or not. If a footnote is present, it will direct the reader to the appropriate MPO.

Bonneville Metropolitan Planning Organization

BMPO

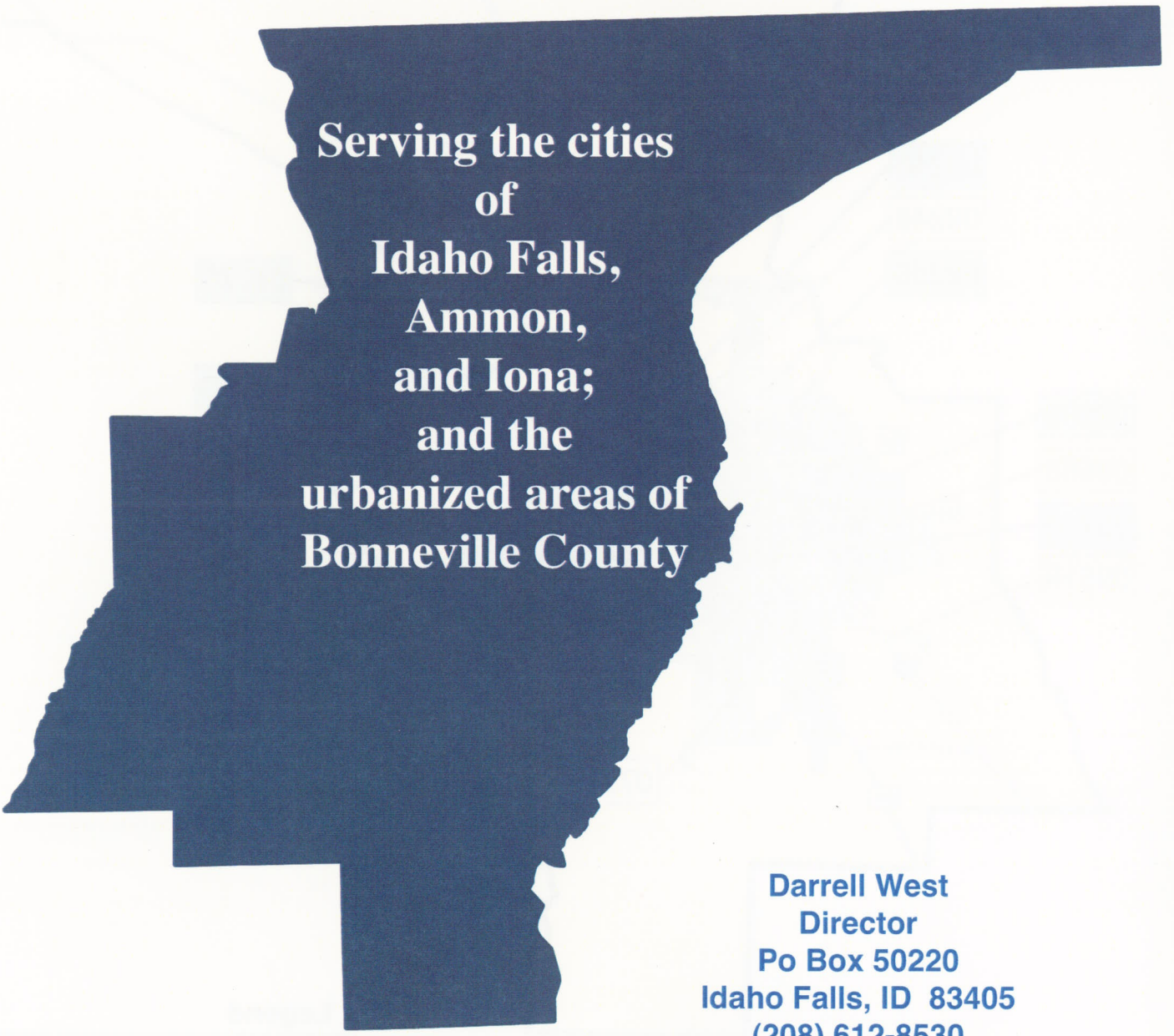

Darrell West
Director
Po Box 50220
Idaho Falls, ID 83405
(208) 612-8530
FAX (208) 612-8520
bmpo@ci.idaho-falls.id.us

BONNEVILLE METROPOLITON PLANNING ORGANIZATION
PROJECT MAP
FY 2006 - 2010 PROGRAM

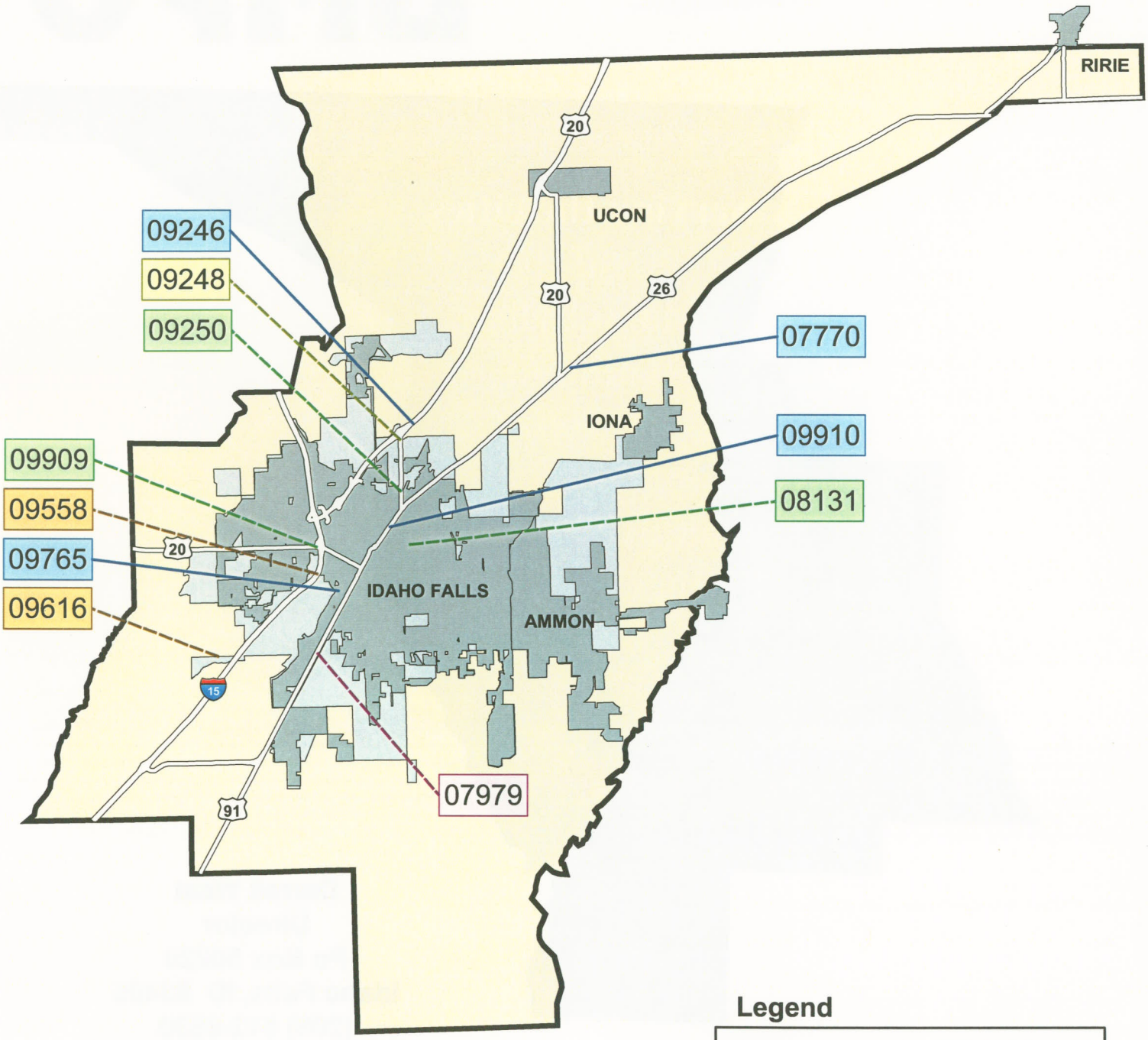

Legend

- State Highways
- BMPO Boundary
- City Boundary
- Urban Boundary
- 2006 Projects
- 2007 Projects
- 2008 Projects
- 2009 Projects
- 2010 Projects
- Preliminary Development

09772 Key Number
Please refer to Program Sheets for project specific information.

Bonneville Metropolitan Planning Organization Project List

FY 2006 - 2010 STIP

Key No. (on map)	Route	Mileposts	Project Name	Fiscal Year	Const. ($,000)	Type of Project	Fund Source	Sponsor	
07770	US 26	338.5 - 349.3	IDAHO FALLS TO RIRIE	2008	7,000	ADD LANES / SEPARATE ROADWAY (Construction costs are contingent upon the identification of a funding source.)	IMPR—HWY CONTINGENCY	STATE OF IDAHO (ITD)	6
07979	STP-7446	0.0 - 1.6	SUNNYSIDE RD, IDAHO FALLS	2010	5,481	MAJOR WIDENING	LOCAL—URBAN	IDAHO FALLS	6
08131	SMA-7166	0.6 - 0.6	INT FREEMAN AVE & 1ST ST, IDAHO FALLS	2007	399	INTERSECTION IMPROVEMENT	IMPR—SAFETY HAZ ELIM	IDAHO FALLS	6
09246	US 20	310.2 - 323.6	IDAHO CNL AND SNAKE RV DRY BED CNL BRS	2008	504	BRIDGE REPLACEMENT	PRES—BRIDGE	STATE OF IDAHO (ITD)	6
09248	US 20	3.6 - 3.6	INT IONA RD, NR IDAHO FALLS	2006	400	TRAFFIC SIGNAL	IMPR—SAFETY HAZ ELIM	STATE OF IDAHO (ITD)	6
09250	US 20	2.6 - 2.6	INT HOLMES AVE & ANDERSON ST, IDAHO FALLS	2007	1,263	RESURFACING	IMPR—RESTORE&EXPAND	STATE OF IDAHO (ITD)	6
09271	LOCAL	13.1 - 13.1	JAMESTON RD RRXING, IDAHO FALLS	2006	100	RR GATE / SIGNAL	STATE FUNDS	STATE OF IDAHO (ITD)	6
09558	I 15	118.0 - 118.0	PANCHERI DR UPASS, NR IDAHO FALLS	PREL	4,813	BRIDGE REPLACEMENT	IMPR—BRIDGE	STATE OF IDAHO (ITD)	6
09558	I 15	118.0 - 118.0	PANCHERI DR UPASS, NR IDAHO FALLS	PREL	2,250	BRIDGE REPLACEMENT	LOCAL—URBAN	STATE OF IDAHO (ITD)	6
09616	STC-7129	103.5 - 103.8	OLD BUTTE EXTENSION, IDAHO FALLS	PREL	500	NEW ROUTE	LOCAL—URBAN	IDAHO FALLS	6
09765	OFFSYS	N/A	PANCHERI BR TO SOUTH PED PATH, IDAHO FALLS	2008	488	BICYCLE / PEDESTRIAN PATHWAY	IMPR—ENHANCEMENT	IDAHO FALLS	6
09909	US 20	306.9 - 360.0	IDAHO FALLS TO ASHTON CORRIDOR PLAN	2007	100	PLANNING / TRANSPORTATION STUDY	IMPR—SYSTEM PLANNING	STATE OF IDAHO (ITD)	6
09910	US 26	334.0 - 402.5	WY ST LN TO IDAHO FALLS, CORRIDOR PLAN	2008	150	PLANNING / TRANSPORTATION STUDY	IMPR—SYSTEM PLANNING	STATE OF IDAHO (ITD)	6
09917	LOCAL	N/A	ALTERNATIVE RTE STUDY	PREL	250	PLANNING / TRANSPORTATION STUDY	LOCAL—URBAN	BONNEVILLE METROPOLITAN PLANNING	6
09918	LOCAL	N/A	TRPTA BUS PURCHASE 1	PREL	75	BUS PURCHASE	LOCAL—URBAN	BONNEVILLE METROPOLITAN PLANNING	6
09919	LOCAL	N/A	TRPTA BUS PURCHASE 2	PREL	75	BUS PURCHASE	LOCAL—URBAN	BONNEVILLE METROPOLITAN PLANNING	6
F604	AERO	N/A	IDAHO FALLS (IDAHO FALLS REGIONAL)	2006	1,444	EXP SW GA APRON, & APPLY RNWY FRICTION COURSE	AERO—FAA SUPPORT	IDAHO FALLS	6
F605	AERO	N/A	IDAHO FALLS	2007	2,032	CONST SNOW REMOVAL EQUIP BLDG	AERO—FAA SUPPORT	IDAHO FALLS	6
F609	AERO	N/A	SAINT ANTHONY	2006	10	INSTALL VISUAL GLIDE SLOPE	AERO—STATE/LOCAL AIR	ST ANTHONY	6
F610	AERO	N/A	SAINT ANTHONY	2007	35	RNWY & TXWY SEAL COAT	AERO—STATE/LOCAL AIR	ST ANTHONY	6

6 - BMPO projects shown in BMPO section/map.

Bonneville Metropolitan Planning Organization Project List

FY 2006 - 2010 STIP

Key No. (on map)	Route	Mileposts	Project Name	Fiscal Year	Const. ($,000)	Type of Project	Fund Source	Sponsor	
T601	TRANSIT	N/A	CART, TRANSIT OPERATIONS / CAPITAL /ADMIN (PR6601)	2006	618	TRANSIT OPERATIONS / CAPITAL / ADMINISTRATION	FTA 5311—SERVICES	ITD	6
T603	TRANSIT	N/A	DISTRICT 6 RURAL PUBLIC TRANSPORTATION ,T (PR7601)	2007	261	TRANSIT OPERATIONS / CAPITAL / ADMINISTRATION	FTA 5311—SERVICES	ITD	6
T604	TRANSIT	N/A	DISTRICT 6 RURAL PUBLIC TRANSPORTATION ,T (PR8601)	2008	284	TRANSIT OPERATIONS / CAPITAL / ADMINISTRATION	FTA 5311—SERVICES	ITD	6
T606	TRANSIT	N/A	VALLEY VISTA CARE CORP,TRANSIT CAPITAL (PS6602) (VALLEY VISTA CARE CORP)	2006	14	TRANSIT CAPITAL	FTA 5310—VEHICLES	ITD	6
T608	TRANSIT	N/A	DISTRICT 6 SPECIALIZED TRANSPORTATION,TRA (PS7601)	2007	57	TRANSIT CAPITAL	FTA 5310—VEHICLES	ITD	6
T609	TRANSIT	N/A	DISTRICT 6 SPECIALIZED TRANSPORTATION,TRA (PS8601)	2008	60	TRANSIT CAPITAL	FTA 5310—VEHICLES	ITD	6
T610	TRANSIT	N/A	IDAHO FALLS/AMMON,TRANSIT OPERATIONS (PU6087)	2006	175	OPERATIONS	FTA 5307—SERVICES	TARGHEE REGIONAL PUBLIC TRANSPORTATION	6
T611	TRANSIT	N/A	IDAHO FALLS/AMMON,BUS PURCHASE (PU6088)	2006	50	BUS PURCHASE	FTA 5307—SERVICES	TARGHEE REGIONAL PUBLIC TRANSPORTATION	6
T612	TRANSIT	N/A	IDAHO FALLS/AMMON,PREVENTATIVE MTNCE (PU6089)	2006	32	PREVENTATIVE MTNCE	FTA 5307—SERVICES	TARGHEE REGIONAL PUBLIC TRANSPORTATION	6
T613	TRANSIT	N/A	IDAHO FALLS/AMMON,PLANNING (PU6090)	2006	35	TRANSIT PLANNING	FTA 5307—SERVICES	TARGHEE REGIONAL PUBLIC TRANSPORTATION	6
T614	TRANSIT	N/A	IDAHO FALLS/AMMON,CAPITAL OTHER (PU6091)	2006	14	CAPITAL OTHER	FTA 5307—SERVICES	TARGHEE REGIONAL PUBLIC TRANSPORTATION	6
T615	TRANSIT	N/A	IDAHO FALLS/AMMON,PLANNING (PU6092)	2006	32	TRANSIT PLANNING	FTA 5303—SERVICES	BONNEVILLE METROPOLITAN PLANNING	6
T616	TRANSIT	N/A	IDAHO FALLS/AMMON,TRAINING (PU6139)	2006	5	TRAINING	FTA 5307—SERVICES	TARGHEE REGIONAL PUBLIC TRANSPORTATION	6
T617	TRANSIT	N/A	IDAHO FALLS/AMMON,PLANNING (PU6140)	2007	32	TRANSIT PLANNING	FTA 5303—SERVICES	BONNEVILLE METROPOLITAN PLANNING	6
T618	TRANSIT	N/A	IDAHO FALLS/AMMON,OPERATIONS (PU6141)	2007	200	OPERATIONS	FTA 5307—SERVICES	TARGHEE REGIONAL PUBLIC TRANSPORTATION	6
T619	TRANSIT	N/A	IDAHO FALLS/AMMON,PREVENTATIVE MTNCE (PU6142)	2007	50	PREVENTATIVE MTNCE	FTA 5307—SERVICES	TARGHEE REGIONAL PUBLIC TRANSPORTATION	6
T620	TRANSIT	N/A	IDAHO FALLS/AMMON,PLANNING (PU6143)	2007	5	TRANSIT PLANNING	FTA 5307—SERVICES	TARGHEE REGIONAL PUBLIC TRANSPORTATION	6
T621	TRANSIT	N/A	IDAHO FALLS/AMMON,CAPITAL OTHER (PU6144)	2007	15	CAPITAL OTHER	FTA 5307—SERVICES	TARGHEE REGIONAL PUBLIC TRANSPORTATION	6
T622	TRANSIT	N/A	IDAHO FALLS/AMMON,TRAINING (PU6145)	2007	7	TRAINING	FTA 5307—SERVICES	TARGHEE REGIONAL PUBLIC TRANSPORTATION	6
T623	TRANSIT	N/A	IDAHO FALLS/AMMON,PLANNING (PU6179)	2008	32	TRANSIT PLANNING	FTA 5303—SERVICES	BONNEVILLE METROPOLITAN PLANNING	6

6 - BMPO projects shown in BMPO section/map.

Bonneville Metropolitan Planning Organization Project List

FY 2006 - 2010 STIP

Key No. (on map)	Route	Mileposts	Project Name	Fiscal Year	Const. ($,000)	Type of Project	Fund Source	Sponsor	
T624	TRANSIT	N/A	IDAHO FALLS/AMMON,OPERATIONS (PU6180)	2008	200	OPERATIONS	FTA 5307—SERVICES	TARGHEE REGIONAL PUBLIC TRANSPORTATION	6
T625	TRANSIT	N/A	IDAHO FALLS/AMMON,PREVENTATIVE MTNCE (PU6181)	2008	50	PREVENTATIVE MTNCE	FTA 5307—SERVICES	TARGHEE REGIONAL PUBLIC TRANSPORTATION	6
T626	TRANSIT	N/A	IDAHO FALLS/AMMON,PLANNING (PU6182)	2008	4	PLANNING	FTA 5307—SERVICES	TARGHEE REGIONAL PUBLIC TRANSPORTATION	6
T627	TRANSIT	N/A	IDAHO FALLS/AMMON,BUS PURCHASE (PU6183)	2008	120	CAPITAL OTHER	FTA 5307—SERVICES	TARGHEE REGIONAL PUBLIC TRANSPORTATION	6
T628	TRANSIT	N/A	IDAHO FALLS/AMMON,TRAINING (PU6184)	2008	7	TRAINING	FTA 5307—SERVICES	TARGHEE REGIONAL PUBLIC TRANSPORTATION	6
T629	TRANSIT	N/A	IDAHO FALLS/AMMON, FACILITY (PU6186) (IDAHO FALLS/AMMON)	2006	1,200	TRANSIT FACILITY	FTA 5307—SERVICES	TARGHEE REGIONAL PUBLIC TRANSPORTATION	6
T630	TRANSIT	N/A	IDAHO FALLS/AMMON, BUS PURCHASE (PU6187) (CITY OF LEWISTON)	2008	200	TRANSIT MAINTENANCE FACILITY	FTA 5307—SERVICES	TARGHEE REGIONAL PUBLIC TRANSPORTATION	6

6 - BMPO projects shown in BMPO section/map.