

CONNECTING IDAHO

Nestor Fernandez
GARVEE Program Administrator
nestor.fernandez@itd.idaho.gov

Connecting Idaho
GARVEE

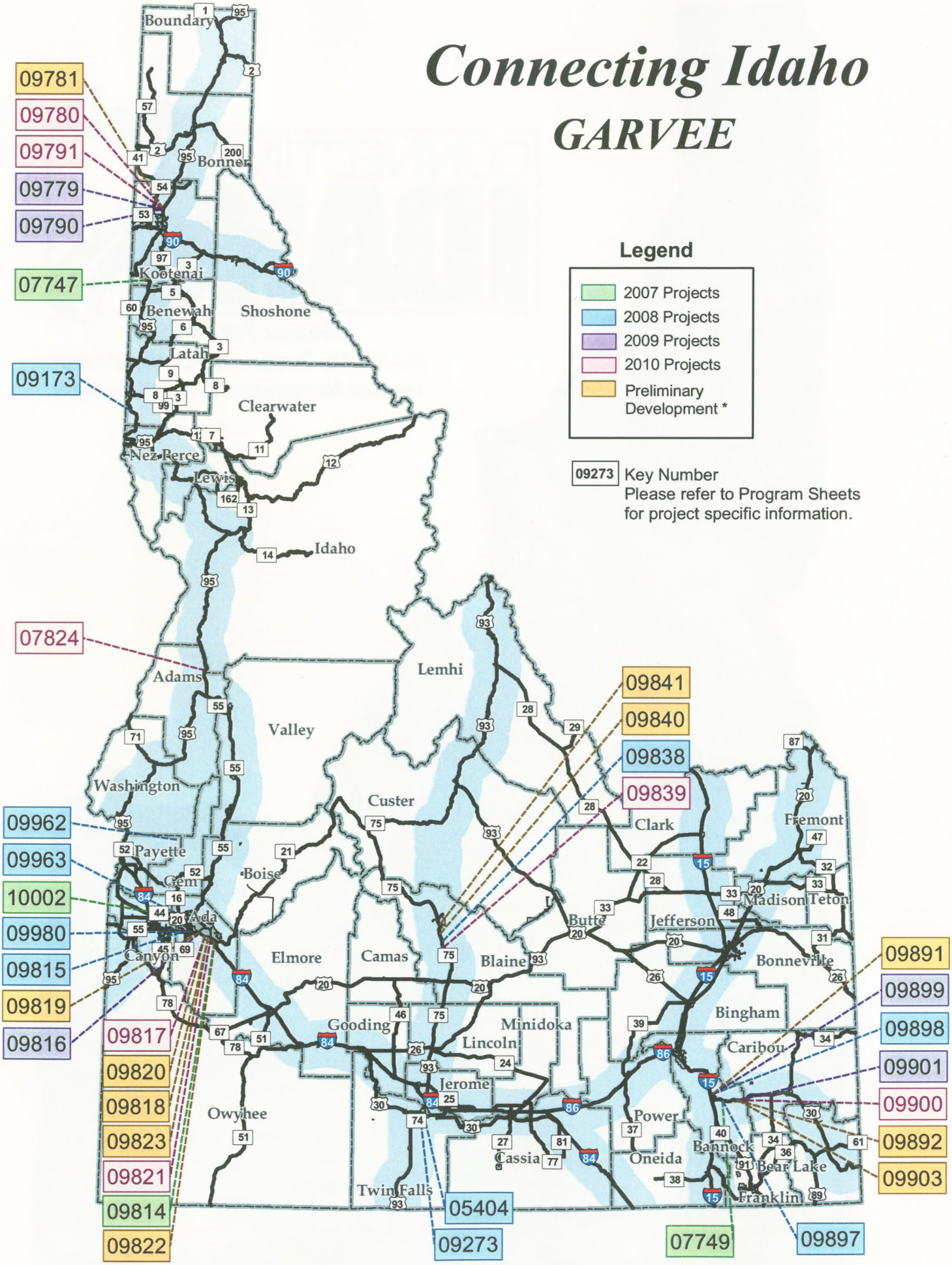



Connecting Idaho GARVEE

Nestor Fernandez, P.E.
ITD GARVEE Program Administrator
Phone: (208) 334-8145
FAX: (208) 334-8195
Nestor.fernandez@itd.idaho.org

WHAT IS GARVEE?

GARVEE bonds, or Grant Anticipation Revenue Vehicle bonds are a transportation financing instrument approved for use in Idaho by the 2005 Legislature. The program adopted by the Idaho Legislature allows the Idaho Transportation Board to bond for specific projects using up to 20 percent of its federal apportionments for debt service annually through FY2010, rising to 30 percent in FY2011.

Under this program, federal highway revenue is pledged for repayment of the bonds. As required by the legislation authorizing use of GARVEE, a request for bonding authority must be included as a separate item in ITD's annual budget request and is subject to legislative approval. The requests for bonding authority shall include a list of planned highway transportation projects to be financed with such bond financing during the next succeeding fiscal year.

GARVEE Projects Project List

FY 2006 - 2010 STIP

Key No. (on map)	Route	Mileposts	Project Name	Fiscal Year	Const. ($,000)	Type of Project	Fund Source	Sponsor	
05404	US 93	45.6 - 48.4	TWIN FALLS ALTERNATE RTE, STAGE 2	2008	23,000	RELOCATION	IMPR—GARVEE	STATE OF IDAHO (ITD)	
07747	US 95	401.5 - 407.7	WORLEY N, KOOTENAI CO	2007	45,325	RECONSTRUCTION / REALIGNMENT	IMPR—GARVEE	STATE OF IDAHO (ITD)	1
07749	US 30	365.3 - 371.7	TOPAZ TO LAVA HOT SPRINGS, BANNOCK CO	2007	18,082	MAJOR WIDENING	IMPR—GARVEE	STATE OF IDAHO (ITD)	
07824	US 95	171.9 - 176.6	SMOKEY BOULDER TO HAZARD CR, ADAMS CO	2010	49,668	RECONSTRUCTION / REALIGNMENT	IMPR—GARVEE	STATE OF IDAHO (ITD)	
09173	US 95	337.2 - 344.0	THORN CR RD TO MOSCOW, PH 2	2008	30,000	RECONSTRUCTION / REALIGNMENT	IMPR—GARVEE	STATE OF IDAHO (ITD)	
09273	LOCAL	N/A	SNAKE RV BRS EIS, NR TWIN FALLS	2008	2,500	PLANNING / TRANSPORTATION STUDY	IMPR—GARVEE	TWIN FALLS, CITY OF	
09779	US 95	438.9 - 469.8	GARWOOD TO SAGLE, BONNER CO, STG 1	2009	65,000	MAJOR WIDENING/RECONSTRUCTION	IMPR—GARVEE	STATE OF IDAHO (ITD)	
09780	US 95	438.9 - 469.8	GARWOOD TO SAGLE, BONNER CO, STG 3	2010	24,000	MAJOR WIDENING/RECONSTRUCTION	IMPR—GARVEE	STATE OF IDAHO (ITD)	
09781	US 95	438.9 - 469.8	GARWOOD TO SAGLE, BONNER CO, STG 5	PREL	70,000	MAJOR WIDENING/RECONSTRUCTION	IMPR—GARVEE	STATE OF IDAHO (ITD)	
09790	US 95	438.9 - 469.8	GARWOOD TO SAGLE, BONNER CO, STG 2	2009	50,000	MAJOR WIDENING/RECONSTRUCTION	IMPR—GARVEE	STATE OF IDAHO (ITD)	
09791	US 95	438.9 - 469.8	GARWOOD TO SAGLE, BONNER CO, STG 4	2010	50,000	MAJOR WIDENING/RECONSTRUCTION	IMPR—GARVEE	STATE OF IDAHO (ITD)	
09814	I 84	56.8 - 59.9	GOWEN TO ISAACS CANYON, BOISE	2007	9,400	RECONSTRUCTION / REALIGNMENT	IMPR—GARVEE	STATE OF IDAHO (ITD)	3
09815	I 84	42.0 - 42.0	TEN MILE RD IC, BOISE	2008	56,450	INTERCHANGE	IMPR—GARVEE	STATE OF IDAHO (ITD)	3
09816	I 84	49.7 - 54.6	COLE RD TO BROADWAY AVE WB, BOISE	2009	5,820	ENVIRONMENTAL PRESERVATION	IMPR—GARVEE	STATE OF IDAHO (ITD)	3
09817	I 84	52.0 - 52.0	ORCHARD ST IC, BOISE	2010	25,225	INTERCHANGE MODIFICATION	IMPR—GARVEE	STATE OF IDAHO (ITD)	3
09818	I 84	53.5 - 53.5	VISTA AVE IC, BOISE	PREL	24,150	INTERCHANGE MODIFICATION	IMPR—GARVEE	STATE OF IDAHO (ITD)	3
09819	I 84	49.7 - 52.0	COLE RD TO ORCHARD ST, BOISE	PREL	29,563	MAJOR WIDENING	IMPR—GARVEE	STATE OF IDAHO (ITD)	3
09820	I 84	52.0 - 53.5	ORCHARD ST TO VISTA AVE, BOISE	PREL	44,330	MAJOR WIDENING	IMPR—GARVEE	STATE OF IDAHO (ITD)	3
09821	I 84	54.5 - 54.5	BROADWAY AVE IC, BOISE	2010	26,030	INTERCHANGE MODIFICATION	IMPR—GARVEE	STATE OF IDAHO (ITD)	3
09822	I 84	56.9 - 56.9	GOWEN RD IC, BOISE	PREL	21,620	INTERCHANGE MODIFICATION	IMPR—GARVEE	STATE OF IDAHO (ITD)	3

1 - KMPO projects shown in KMPO section/map., 3 - TMA projects shown in COMPASS section/map.

GARVEE Projects Project List

FY 2006 - 2010 STIP

Key No. (on map)	Route	Mileposts	Project Name	Fiscal Year	Const. ($,000)	Type of Project	Fund Source	Sponsor	
09823	I 84	53.5 - 54.5	VISTA AVE TO BROADWAY AVE, BOISE	PREL	33,041	MAJOR WIDENING	IMPR—GARVEE	STATE OF IDAHO (ITD)	3
09838	SH 75	119.9 - 121.7	BUTTERCUP RD TO ALTURAS DR, BLAINE CO	2008	8,000	MAJOR WIDENING	IMPR—GARVEE	STATE OF IDAHO (ITD)	
09839	SH 75	117.3 - 119.9	MCKERCHER BLVD TO BUTTERCUP RD, BLAINE CO	2010	15,000	MAJOR WIDENING	IMPR—GARVEE	STATE OF IDAHO (ITD)	
09840	SH 75	122.9 - 126.9	TIMBER WAY TO ELKHORN, BLAINE CO	PREL	33,000	MAJOR WIDENING	IMPR—GARVEE	STATE OF IDAHO (ITD)	
09841	SH 75	126.9 - 128.2	ELKHORN RD TO RIVERS ST, BLAINE CO	PREL	4,500	MAJOR WIDENING	IMPR—GARVEE	STATE OF IDAHO (ITD)	
09891	US 30	359.7 - 365.3	MCCAMMON TO TOPAZ, PH 2	PREL	13,000	MAJOR WIDENING	IMPR—GARVEE	STATE OF IDAHO (ITD)	
09892	US 30	371.0 - 378.4	LAVA TO LUND, PH 2	PREL	10,500	MAJOR WIDENING	IMPR—GARVEE	STATE OF IDAHO (ITD)	
09897	US 30	365.3 - 365.3	TOPAZ BR N/S, BANNOCK CO	2008	19,000	BRIDGE REPLACEMENT	IMPR—GARVEE	STATE OF IDAHO (ITD)	
09898	US 30	359.6 - 359.7	PORTNEUF RV BR, BANNOCK CO	2008	17,000	BRIDGE REPLACEMENT	IMPR—GARVEE	STATE OF IDAHO (ITD)	
09899	US 30	359.7 - 365.3	MCCAMMON TO TOPAZ, PH 1	2009	33,000	MAJOR WIDENING	IMPR—GARVEE	STATE OF IDAHO (ITD)	
09900	US 30	371.8 - 378.4	LAVA TO LUND, PH 1	2010	56,000	MAJOR WIDENING	IMPR—GARVEE	STATE OF IDAHO (ITD)	
09901	US 30	371.8 - 371.8	BLAZER HWY CROSSING, BANNOCK CO	2009	13,500	BRIDGE REPLACEMENT	IMPR—GARVEE	STATE OF IDAHO (ITD)	
09903	US 30	371.8 - 371.8	LAVA W IC & RRX	PREL	13,000	INTERCHANGE	IMPR—GARVEE	STATE OF IDAHO (ITD)	
09955	N/A	N/A	GARVEE PROGRAM MGT	PREL	5,000	PROGRAM MANAGEMENT	IMPR—GARVEE	STATE OF IDAHO (ITD)	
09962	N/A	N/A	EMMETT TO MESA STUDY	2008	500	PLANNING / TRANSPORTATION STUDY	IMPR—GARVEE	STATE OF IDAHO (ITD)	
09963	SH 16	N/A	JCT I 84 TO EMMETT, STUDY	2008	500	PLANNING / TRANSPORTATION STUDY	IMPR—GARVEE	STATE OF IDAHO (ITD)	3
09980	I 84	46.0 - 46.0	EAGLE IC RAMPS	2008	250	PLANNING / TRANSPORTATION STUDY	IMPR—GARVEE	STATE OF IDAHO (ITD)	3
10002	I 84	24.8 - 48.0	JCT SH 44 TO FIVE MILE RD, STUDY	2007	100	PLANNING / TRANSPORTATION STUDY	IMPR—GARVEE	STATE OF IDAHO (ITD)	3

3 - TMA projects shown in COMPASS section/map.