Statewide Transportation Improvement Program

IDAHO

Idaho's Transportation Projects for FY06, '07, and '08



Projects and programs for fiscal years 2009, 2010, and preliminary development are also included for informational purposes.

Approved by the Idaho Transportation Board, September 2005

TABLE OF CONTENTS

STATEWIDE TRANSPORTATION PLANNING SELF CERTIFICATION PLANNING PROCESS 1

DISTRICT 1 2

KOOTENAI METROPOLITAN PLANNING ORGANIZATION 10

DISTRICT 2 13

LEWIS-CLARK VALLEY METROPOLITAN PLANNING ORGANIZATION 18

DISTRICT 3 19

COMMUNITY PLANNING ASSOCIATION OF SOUTHWEST IDAHO
NORTHERN ADA COUNTY TMA 31
NAMPA URBANIZED AREA 35

DISTRICT 4 38

DISTRICT 5 45

BANNOCK PLANNING ORGANIZATION 51

DISTRICT 6 53

BONNEVILLE METROPOLITAN PLANNING ORGANIZATION 59

STATEWIDE 61

CONNECTING IDAHO – GARVEE 68

FUNDING 70

ATTACHMENT A: ITD Fund Source and Distribution Chart for FY2007 State Appropriation Request 79

ATTACHMENT B: Federal Highway Apportionment Estimates Used to Develop the FY 2006-2010 STIP 81

ATTACHMENT C: Comparison of Draft STIP vs. Federal Re-Authorization Apportionment Estimates 83

ATTACHMENT D: Estimated Available Funding Vs. Programmed Projects Approved FY2006-2010 Capital Investment Program 85

ATTACHMENT E: Highway Funding Plan to Performance Program Reconciliation 87

ATTACHMENT F: Programmatic Funding and GARVEE 89

IDAHO TRANSPORTATION DEPARTMENT
P.O. Box 7129
Boise ID 83707-1129

(208) 334-8000
itd.idaho.gov

November 2, 2005

TRANSPORTATION BOARD
Charles Winder
Chairman

John X. Combo
Vice Chairman
District 6

John McHugh
District 1

Bruce Sweeney
District 2

Monte McClure
District 3

Gary Blick
District 4

Neil Miller
District 5

David Ekern, P.E.
Director

Sue Higgins
Board Secretary

STATEWIDE TRANSPORTATION PLANNING SELF CERTIFICATION PLANNING PROCESS

The Idaho Transportation Department hereby certifies that its statewide planning process is addressing major issues facing the State and its non-urbanized areas, and is being carried out in accordance with the following requirements:

I. 49 U.S.C. Section 5323(k) and 23 U.S.C. 135;

II. Title VI of the Civil Rights Act of 1964 and the Title VI Assurance exceeded by each State under 23 U.S.C. 324 and 29 U.S.C. 794;

III. Section 1101 of the Transportation Equity Act for the 21st Century (Pub. L. 105-178) regarding the involvement of disadvantaged business enterprises in the FHWA and the FTA funded project (Sec. 105(f), Pub. L. 97-424, 96 Stat. 2100, 49 CFR, part 23);

IV. The provisions of the Americans With Disabilities Act of 1990 (Pub. L. 101-336,104 Stat. 327, as amended) and the US. DOT implementing regulation;

V. The provision of 49 CFR part 20 regarding restrictions on influencing certain activities; and

VI. Sections 174 and 176© and (d) of the Clean Air Act as amended (42 U.S.C. 7504, 7506(c) and (d)).

Charles M. Rountree
Deputy Director and
Chief Transportation Planning /Programming

District 1

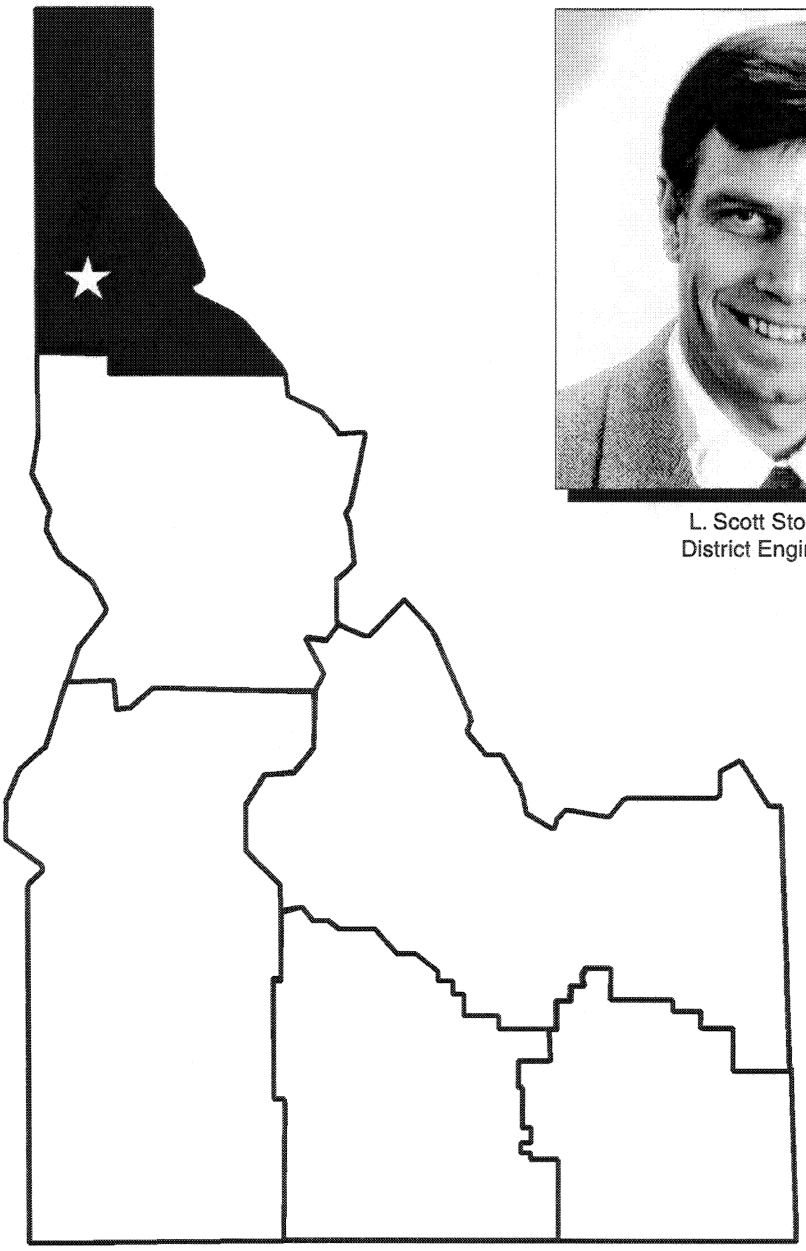



L. Scott Stokes
District Engineer

Office:
600 West Prairie
Coeur d'Alene, ID 83815-8764
Phone: (208) 772-1200
FAX: (208) 772-1203

District One Project List

FY 2006 - 2010 STIP

Key No. (on map)		Route	Mileposts	Project Name	Fiscal Year	Const. ($,000)	Type of Project	Fund Source	Sponsor	
00556	*	SH 97	69.4 - 69.4	HARRISON BR, KOOTENAI CO	2007	4,934	BRIDGE REPLACEMENT	IMPR—RESTORE&EXPA	STATE OF IDAHO (ITD)	1
00556	*	SH 97	69.4 - 69.4	HARRISON BR, KOOTENAI CO	2007	0	BRIDGE REPLACEMENT	IMPR—BRIDGE	STATE OF IDAHO (ITD)	1

*** The engineering costs for this project was accomplished in prior years.**

00557		SH 97	93.9 - 93.9	BEAUTY CR BR, KOOTENAI CO	2006	1,050	BRIDGE REPLACEMENT	IMPR—BRIDGE	STATE OF IDAHO (ITD)	1
01222		US 2	25.0 - 26.1	DOVER BR, BONNER CO	PREL	4,178	BRIDGE REPLACEMENT	IMPR—RESTORE&EXPA	STATE OF IDAHO (ITD)	
01509	*	US 95	476.0 - 477.1	SANDPOINT TO KOOTENAI CUTOFF	2006	12,000	MAJOR WIDENING	IMPR—HWY CONTINGE	STATE OF IDAHO (ITD)	

*** The engineering costs for this project was accomplished in prior years. This project will only be built in the construction year if there is NOT GARVEE debt service in that year or should other projects scheduled in that year not be ready to construct.**

01729		US 95	468.2 - 477.4	SANDPOINT, NORTH & SOUTH	2010	8,000	RECONSTRUCTION / REALIGNMENT	IMPR—CONN IDAHO—F	STATE OF IDAHO (ITD)	
01729	*	US 95	468.2 - 477.4	SANDPOINT, NORTH & SOUTH	2010	0	RECONSTRUCTION / REALIGNMENT	TEA-21 HIGH PRIORITY	STATE OF IDAHO (ITD)	

*** The engineering costs for this project was accomplished in prior years.**

05128		SH 5	5.7 - 7.9	CHATCOLET TO ROCKY POINT	PREL	12,190	RECONSTRUCTION / REALIGNMENT	IMPR—RESTORE&EXPA	STATE OF IDAHO (ITD)	
05158		SH 200	54.5 - 54.9	LIGHTNING CR BR, CLARK FORK	2008	3,750	BRIDGE REPLACEMENT	IMPR—BRIDGE	STATE OF IDAHO (ITD)	
05413	*	US 2	25.8 - 28.7	UPRR R/W, DOVER TO SANDPOINT	PREL	0	RIGHT-OF-WAY	ADV-RW	STATE OF IDAHO (ITD)	
05413	*	US 2	25.8 - 28.7	UPRR R/W, DOVER TO SANDPOINT	PREL	1,700	RIGHT-OF-WAY PURCHASE	IMPR—RESTORE&EXPA	STATE OF IDAHO (ITD)	

*** The engineering costs for this project was accomplished in prior years.**

06022		OFFSYS	102.0 - 102.8	THOMPSON PARK BR, E OF E HOPE	2006	749	BRIDGE REPLACEMENT	LOCAL—BRIDGE OFF-S	BONNER COUNTY	
06607		SH 200	42.3 - 42.3	TRESTLE CR BR, BONNER CO	2008	550	BRIDGE REPLACEMENT	IMPR—BRIDGE	STATE OF IDAHO (ITD)	
06629		SH 53	8.3 - 8.3	RATHDRUM CR BR, RATHDRUM	2006	455	SHORT SPAN REPLACEMENT	IMPR—BRIDGE	STATE OF IDAHO (ITD)	1
06654		OFFSYS	0.0 - 10.7	FERNAN LAKE RD, KOOTENAI CO	2008	3,000	RECONSTRUCTION / REALIGNMENT	FOREST HIGHWAYS	FOREST SERVICE	1
07174		US 95	527.3 - 536.0	MP 527 TO MP 536, S OF IDA/CAN BORDER	PREL	3,000	RECONSTRUCTION / REALIGNMENT	HIGH PRIORITY	STATE OF IDAHO (ITD)	
07174		US 95	527.3 - 536.0	MP 527 TO MP 536, S OF IDA/CAN BORDER	PREL	36,300	RECONSTRUCTION / REALIGNMENT	IMPR—CONN IDAHO—F	STATE OF IDAHO (ITD)	
07216		STC-5750	103.0 - 103.0	W FORK PINE CR BR, SHOSHONE CO	2006	661	BRIDGE REPLACEMENT	LOCAL—BRIDGE	SHOSHONE COUNTY	
07714		SH 5	8.2 - 8.3	COTTONWOOD CR CULVERT, BENEWAH CO	2007	208	CULVERT IMPROVEMENTS	IMPR—RESTORE&EXPA	STATE OF IDAHO (ITD)	
07747		US 95	401.5 - 407.7	WORLEY N, KOOTENAI CO	2007	34,250	RECONSTRUCTION / REALIGNMENT	HIGH PRIORITY	STATE OF IDAHO (ITD)	1
07747	*	US 95	401.5 - 407.7	WORLEY N, KOOTENAI CO	2007	0	RECONSTRUCTION / REALIGNMENT	IMPR—CONN IDAHO—F	STATE OF IDAHO (ITD)	1

*** The engineering costs for this project was accomplished in prior years.**

07748		US 95	536.0 - 538.6	MP 536 TO IDAHO/CANADA BORDER	2006	4,214	RECONSTRUCTION / REALIGNMENT	IMPR—CONN IDAHO—F	STATE OF IDAHO (ITD)	
07748	*	US 95	536.0 - 538.6	MP 536 TO IDAHO/CANADA BORDER	2006	429	RECONSTRUCTION / REALIGNMENT	OTHER	STATE OF IDAHO (ITD)	

*** Contingent upon receipt of SAFETEA-LU High Priority funding or in addition to supplemental discretionary funding.**

08061		I 90	39.9 - 40.1	CATALDO BRIDGES	PREL	11,000	BRIDGE REPLACEMENT	IMPR—BRIDGE	STATE OF IDAHO (ITD)	1
08063		US 2	26.1 - 28.9	DOVER TO SANDPOINT	PREL	16,500	RECONSTRUCTION / REALIGNMENT	IMPR—RESTORE&EXPA	STATE OF IDAHO (ITD)	
08065		US 95	435.8 - 441.2	WYOMING AVE TO OHIO MATCH RD, HAYDEN	PREL	44,000	MAJOR WIDENING	IMPR—CONN IDAHO—F	STATE OF IDAHO (ITD)	1
08389		I 90	12.0 - 12.0	US 95 UPASS, COEUR D' ALENE	2007	2,114	BRIDGE REHABILITATION	PRES—BRIDGE	STATE OF IDAHO (ITD)	1

1 - KMPO projects shown in KMPO section/map.

District One Project List

FY 2006 - 2010 STIP

Key No. (on map)		Route	Mileposts	Project Name	Fiscal Year	Const. ($,000)	Type of Project	Fund Source	Sponsor	
08394		I 90	12.8 - 13.0	7TH ST & 9TH ST BRS, CDA	PREL	1,175	BRIDGE REPLACEMENT	IMPR—BRIDGE	STATE OF IDAHO (ITD)	1
08395		STC-7515	1.4 - 1.4	CHASE RD, POST FALLS	2006	302	TRAFFIC SAFETY UTILITY REPAIRS	IMPR—SAFETY RAIL	POST FALLS	1
08398		US 95	492.0 - 494.0	MCARTHUR LAKE, BOUNDARY CO	PREL	6,930	RECONSTRUCTION/REALIGNMENT	IMPR—RESTORE&EXPA	STATE OF IDAHO (ITD)	
08399		SH 97	82.2 - 82.2	TURNER CR BR, KOOTENAI CO	2006	540	BRIDGE REPLACEMENT	IMPR—BRIDGE	STATE OF IDAHO (ITD)	1
08400		SH 3	84.6 - 84.6	RAILROAD BR, ST MARIES	2010	1,178	BRIDGE REHABILITATION	PRES—BRIDGE	STATE OF IDAHO (ITD)	
08465		SMA-7155	15.4 - 16.5	HONEYSUCKLE AVE TO MILES AVE, HAYDEN	2006	2,500	RIGHT-OF-WAY	LOCAL—URBAN	HAYDEN	1
08484		STC-5709	0.0 - 9.0	FAIRFIELD RD; PLUMMER TO WASHINGTON ST LN	2006	2,418	BASE & RESURFACING	LOCAL—RURAL	PLUMMER-GATEWAY HD	
08627		SH 97	93.7 - 94.3	BEAUTY BAY HILL, KOOTENAI CO	PREL	3,071	RECONSTRUCTION / REALIGNMENT	IMPR—RESTORE&EXPA	STATE OF IDAHO (ITD)	1
08651		I 90	0.0 - 15.0	POST FALLS TO CDA, CORRIDOR STUDY	2007	2,850	PLANNING / TRANSPORTATION STUDY	IMPR—RESTORE&EXPA	STATE OF IDAHO (ITD)	1
08652		N/A	N/A	FY06 DIST 1 PAVEMENT STRIPING	2006	534	PAVEMENT MARKING	IMPR—SAFETY	STATE OF IDAHO (ITD)	
08708		US 95	471.7 - 471.8	LONG BR PEDESTRIAN/BIKE UPASS	2006	133	BICYCLE / PEDESTRIAN PATHWAY	IMPR—ENHANCEMENT	STATE OF IDAHO (ITD)	
08768		OFFSYS	N/A	OLD COUNTY RD BR, BENEWAH CO	2006	616	BRIDGE REPLACEMENT	LOCAL—BRIDGE OFF-S	BENEWAH COUNTY	
08772		STC-5907	109.2 - 109.2	DEEP CR BR #4, BOUNDARY CO	2007	453	BRIDGE REPLACEMENT	LOCAL—BRIDGE	BOUNDARY COUNTY	
08773		STC-5907	106.3 - 106.3	DEEP CR BR #2, BOUNDARY CO	2006	345	BRIDGE REPLACEMENT	LOCAL—BRIDGE	BOUNDARY COUNTY	
08804		SH 41	19.4 - 22.8	MP 19.4 TO SPIRIT CR, KOOTENAI/BONNER COS	2006	598	PAVEMENT REHABILITATION	PRES—PAVEMENT	STATE OF IDAHO (ITD)	1
08905		OFFSYS	N/A	OLD MISSION STATE PARK VISITOR CENTER	2007	625	VISITOR CENTER	IMPR—ENHANCEMENT	DEPT OF PARKS & RECREATION	
08916		I 90	45.5 - 45.5	PINEHURST RD GS, WB	2009	1,618	BRIDGE REHABILITATION	IMPR—BRIDGE	STATE OF IDAHO (ITD)	
08917		I 90	45.8 - 45.8	PINEHURST RD GS, EB	2009	1,618	BRIDGE REHABILITATION	IMPR—BRIDGE	STATE OF IDAHO (ITD)	
08918	*	I 90	0.0 - 14.8	WASH ST LN TO SHERMAN AVE, CDA	2007	5,170	PAVEMENT REHABILITATION	IMPR—HWY CONTINGE	STATE OF IDAHO (ITD)	

*** The engineering costs for this project was accomplished in prior years. This project will only be built in the construction year if there is NOT GARVEE debt service in that year or should other projects scheduled in that year not be ready to construct.**

08919		I 90	3.4 - 3.5	PLEASANT VIEW SIGNAL & CAMERA, POST FALLS	2007	248	INTERSECTION IMPROVEMENT	IMPR—RESTORE&EXPA	STATE OF IDAHO (ITD)	1
08920		I 90	6.1 - 6.1	POST FALLS ACCESS IMPROVEMENTS	PREL	17,000	BRIDGE REHABILITATION	IMPR—RESTORE&EXPA	STATE OF IDAHO (ITD)	1
08923		US 95	429.4 - 429.6	SPOKANE RV BR, KOOTENAI CO	2006	142	JOINT REPLACEMENT	PRES—BRIDGE	STATE OF IDAHO (ITD)	1
08924		US 95	507.6 - 507.8	KOOTENAI RV RR BR, BONNERS FERRY	2006	371	JOINT REPLACEMENT	PRES—BRIDGE	STATE OF IDAHO (ITD)	
08926		US 95	497.4 - 497.4	NAPLES TURNBAY	PREL	1,870	SAFETY IMPROVEMENT	IMPR—SAFETY	STATE OF IDAHO (ITD)	
08927	*	SH 3	89.8 - 92.4	GOOSEHAVEN RD, BENEWAH CO	2010	9,158	BASE & RESURFACING	IMPR—HWY CONTINGE	STATE OF IDAHO (ITD)	
08927	*	SH 3	89.8 - 92.4	GOOSEHAVEN RD, BENEWAH CO	2010	0	BASE & RESURFACING	IMPR—RESTORE&EXPA	STATE OF IDAHO (ITD)	

*** The engineering costs for this project was accomplished in prior years. This project will only be built in the construction year if there is NOT GARVEE debt service in that year or should other projects scheduled in that year not be ready to construct.**

08937		I 90	0.0 - 73.9	FY07 DIST 1 PAVEMENT STRIPING	2007	534	PAVEMENT MARKING	IMPR—SAFETY	STATE OF IDAHO (ITD)	1
09024		STC-5758	9.1 - 13.2	BEAVER CR RD, SHOSHONE CO	2008	1,864	RECONSTRUCTION / REALIGNMENT	LOCAL—RURAL	SHOSHONE COUNTY	
09026		STC-7645	1.6 - 2.6	MULLAN AVE; GREENSFERRY TO SH 41, POST FALLS	2007	1,324	RECONSTRUCTION / REALIGNMENT	LOCAL—URBAN	POST FALLS	1
09027		STC-7025	11.0 - 12.0	HANLEY AVE, DALTON GARDENS	2008	776	RECONSTRUCTION / REALIGNMENT	LOCAL—URBAN	DALTON GARDENS	1
09146	*	US 95	408.0 - 411.8	SETTERS RD TO BELLGROVE STG 2, KOOTENAI CO	2007	7,078	RECONSTRUCTION / REALIGNMENT	IMPR—CONN IDAHO—F	STATE OF IDAHO (ITD)	1
09146	*	US 95	408.0 - 411.8	SETTERS RD TO BELLGROVE STG 2, KOOTENAI CO	2007	0	RECONSTRUCTION / REALIGNMENT	OTHER	STATE OF IDAHO (ITD)	1

*** The engineering costs for this project was accomplished in prior years.**

1 - KMPO projects shown in KMPO section/map.

District One Project List

FY 2006 - 2010 STIP

Key No. (on map)		Route	Mileposts	Project Name	Fiscal Year	Const. ($,000)	Type of Project	Fund Source	Sponsor	
09149		OFFSYS	0.4 - 1.1	GREAT PEND OREILLE RV TRAIL, SEG 5	2006	341	BICYCLE / PEDESTRIAN PATHWAY	IMPR—ENHANCEMENT	OLD TOWN	
09150		OFFSYS	N/A	BONNERS FERRY VISITOR CENTER	2006	568	REST AREA IMPROVEMENT	IMPR—ENHANCEMENT	BONNERS FERRY	
09151		SH 5	13.0 - 13.0	PARKER PASS VIEW POINT, BENEWAH CO	2008	245	SCENIC OVERLOOK	IMPR—ENHANCEMENT	BENEWAH COUNTY	
09161		I 90	0.0 - 73.9	FY08 DIST 1 PAVEMENT STRIPING	2008	534	PAVEMENT MARKING	IMPR—SAFETY	STATE OF IDAHO (ITD)	1
09162	*	US 95	430.0 - 439.0	JCT I 90 TO SH 53, KOOTENAI CO	2007	5,000	PAVEMENT REHABILITATION	IMPR—HWY CONTINGE	STATE OF IDAHO (ITD)	1
09162	*	US 95	430.0 - 439.0	JCT I 90 TO SH 53, KOOTENAI CO	2007	0	PAVEMENT REHABILITATION	IMPR—RESTORE&EXPA	STATE OF IDAHO (ITD)	1

*** The engineering costs for this project was accomplished in prior years. This project will only be built in the construction year if there is NOT GARVEE debt service in that year or should other projects scheduled in that year not be ready to construct.**

09163		STC-5806	5.0 - 5.0	RIVERSIDE ST UPRR XING, BONNERS FERRY	2007	183	RR GATE / SIGNAL	IMPR—SAFETY RAIL	BONNERS FERRY	
09168		SH 3	95.6 - 95.6	INT SH 97, KOOTENAI CO	2008	550	SAFETY IMPROVEMENT	IMPR—SAFETY	STATE OF IDAHO (ITD)	1
09171		SMA-7895	100.0 - 100.4	SCHWEITZER BASIN CUTOFF RD, SANDPOINT	PREL	1,417	RESURFACING	LOCAL—URBAN	SANDPOINT	
09172		SMA-7645	0.6 - 1.6	MULLAN AVE OVERLAY, POST FALLS	2007	443	RESURFACING	LOCAL—URBAN	POST FALLS	1
09263		STC-5808	100.0 - 103.1	MOYIE HIGHWAY, BOUNDARY CO	PREL	1,021	PAVEMENT REHABILITATION	LOCAL—RURAL	BOUNDARY COUNTY	
09332		SH 41	18.0 - 20.0	JCT SH 54 TO MP 20, SPIRIT LAKE	2006	400	PAVEMENT REHABILITATION	PRES—PAVEMENT	STATE OF IDAHO (ITD)	1
09333		US 95	474.0 - 475.0	SANDPOINT STREETS	2010	1,100	PAVEMENT REHABILITATION	IMPR—RESTORE&EXPA	STATE OF IDAHO (ITD)	
09334		SH 41	2.5 - 3.5	INTS PRAIRIE & HAYDEN AVES, KOOTENAI CO	2008	110	INTERSECTION IMPROVEMENT	IMPR—RESTORE&EXPA	STATE OF IDAHO (ITD)	1
09335	*	N/A	N/A	DISTRICTWIDE DURA STRIPE	2008	0	PAVEMENT MARKING	IMPR—SAFETY	STATE OF IDAHO (ITD)	
09335	*	N/A	N/A	DISTRICTWIDE DURA STRIPE	2008	1,320	PAVEMENT MARKING	IMPR—HWY CONTINGE	STATE OF IDAHO (ITD)	

*** The engineering costs for this project was accomplished in prior years. This project will only be built in the construction year if there is NOT GARVEE debt service in that year or should other projects scheduled in that year not be ready to construct.**

09336		US 95	507.0 - 507.0	BONNERS FERRY VISITOR CENTER, PAYMENT	2007	300	REST AREA	IMPR—RESTORE&EXPA	STATE OF IDAHO (ITD)	
09400		STC-7125	104.1 - 106.1	HUETTER RD; HAYDEN AVE TO LANCASTER RD	2006	673	ENVIRONMENTAL PRESERVATION	IMPR—CMAQ	POST FALLS HD	1
09401		OFFSYS	N/A	SWEEPER TRUCK, CDA	2006	140	ENVIRONMENT - AIR/WATER QUALITY	IMPR—CMAQ	COEUR D'ALENE	1
09402		OFFSYS	N/A	FLUSHER TRUCK, PINEHURST	2006	120	ENVIRONMENT - AIR/WATER QUALITY	IMPR—CMAQ	PINEHURST	
09403		LOCAL	N/A	SELTICE/MULLAN COUPLET STUDY	2006	148	ENVIRONMENTAL STUDY	IMPR—CMAQ	POST FALLS	1
09404		OFFSYS	N/A	DUST ABATEMENT, BOUNDARY CO	2006	90	ENVIRONMENTAL PRESERVATION	IMPR—CMAQ	BOUNDARY COUNTY	
09405		STC-5803	15.5 - 17.9	MEADOW CR RD, PH 2	2006	348	RESURFACING	IMPR—CMAQ	BOUNDARY COUNTY	
09432		STC-7665	0.5 - 1.0	15TH AVE PEDESTRIAN & BICYCLE FACILITY, POST	2007	416	BICYCLE / PEDESTRIAN PATHWAY	IMPR—ENHANCEMENT	POST FALLS	1
09433		OFFSYS	N/A	SAND CR PEDESTRIAN BOARDWALK, SANDPOINT	2007	468	BICYCLE / PEDESTRIAN PATHWAY	IMPR—ENHANCEMENT	SANDPOINT	
09445		I 90	62.0 - 68.0	WALLACE TO IC# 68	2007	3,033	PAVEMENT REHABILITATION	PRES—PAVEMENT	STATE OF IDAHO (ITD)	
09448		US 95	471.7 - 471.8	SANDPOINT LONG BR	2006	1,500	RESURFACING	PRES—BRIDGE	STATE OF IDAHO (ITD)	
09449		SH 57	8.0 - 19.9	LOWER W BRANCH PRIEST RV TO MP 20, BONNER CO	2008	2,674	PAVEMENT REHABILITATION	PRES—PAVEMENT	STATE OF IDAHO (ITD)	
09450		I 90	0.0 - 73.4	SAFETY IMPRS, MP 0 TO 73.4	2007	2,200	SAFETY IMPROVEMENT	IMPR—SAFETY	STATE OF IDAHO (ITD)	1
09451		SH 200	44.8 - 44.8	BNSF RR BR, HOPE	2008	1,320	BRIDGE REHABILITATION	IMPR—BRIDGE	STATE OF IDAHO (ITD)	
09452		SH 200	42.3 - 42.3	TRESTLE CR BR ROADWORK	2008	1,805	BRIDGE REHABILITATION	IMPR—RESTORE&EXPA	STATE OF IDAHO (ITD)	
09453		US 2	70.1 - 70.1	MOYIE RV GORGE BR, MOYIE SPRINGS	2009	330	BRIDGE REHABILITATION	IMPR—BRIDGE	STATE OF IDAHO (ITD)	
09454		US 95	484.7 - 484.7	UPRR BR, COLBURN	2010	100	BRIDGE REHABILITATION	PRES—BRIDGE	STATE OF IDAHO (ITD)	
09455		I 90	0.0 - 73.9	FY09 PAVEMENT STRIPING	2009	550	PAVEMENT MARKING	IMPR—SAFETY	STATE OF IDAHO (ITD)	

1 - KMPO projects shown in KMPO section/map.

District One Project List

FY 2006 - 2010 STIP

Key No. (on map)		Route	Mileposts	Project Name	Fiscal Year	Const. ($,000)	Type of Project	Fund Source	Sponsor	
09456		SH 5	0.4 - 0.4	RR BR, PLUMMER	2010	770	BRIDGE REHABILITATION	PRES—BRIDGE	STATE OF IDAHO (ITD)	
09458	*	US 95	373.2 - 382.0	SMITH CR TO MP 382, BENEWAH CO	2008	2,410	PAVEMENT REHABILITATION	IMPR—HWY CONTINGE	STATE OF IDAHO (ITD)	
09458	*	US 95	373.2 - 382.0	SMITH CR TO MP 382, BENEWAH CO	2008	0	PAVEMENT REHABILITATION	IMPR—RESTORE&EXPA	STATE OF IDAHO (ITD)	

*** The engineering costs for this project was accomplished in prior years. This project will only be built in the construction year if there is NOT GARVEE debt service in that year or should other projects scheduled in that year not be ready to construct.**

09460	I 90	40.0 - 44.9	CATALDO TO PINEHURST	2007	2,231	PAVEMENT REHABILITATION	PRES—PAVEMENT	STATE OF IDAHO (ITD)	1
09461	US 95	500.0 - 502.0	PETERSON HILL, BONNERS FERRY	PREL	220	SAFETY IMPROVEMENT	IMPR—SAFETY	STATE OF IDAHO (ITD)	
09462	STC-5723	102.8 - 105.2	GOTHAM BAY RD TO JCT SH 97, KOOTENAI CO	PREL	2,711	RECONSTRUCTION / REALIGNMENT	LOCAL—RURAL	EASTSIDE HD #3	1
09464	SH 57	0.0 - 8.0	JCT US 2 TO LOWER W BRANCH PRIEST RV, BONNER	2008	1,760	PAVEMENT REHABILITATION	PRES—PAVEMENT	STATE OF IDAHO (ITD)	
09625	I 90	8.4 - 8.4	HUETTER RA RECONSTRUCTION	2010	9,963	REST AREA IMPROVEMENT	IMPR—REST AREA	STATE OF IDAHO (ITD)	1
09633	STC-5708	100.0 - 100.0	BECK RD RRXING, KOOTENAI CO	2007	305	RR GATE / SIGNAL	IMPR—SAFETY RAIL	POST FALLS HD	1
09635	STC-5734	102.4 - 102.4	HAYDEN AVE RRXING, NR POST FALLS	2007	305	RR GATE / SIGNAL	IMPR—SAFETY RAIL	POST FALLS HD	1
09636	US 95	522.9 - 538.6	JCT SH 1 TO IDA/CAN BORDER	2010	120	PLANNING/TRANSPORTATION STUDY	IMPR—RESTORE&EXPA	STATE OF IDAHO (ITD)	
09684	LOCAL	N/A	PEND OREILLE SB CMP IMPLEMENTATION	2006	31	PLANNING / TRANSPORTATION STUDY	SCENIC BYWAYS	MISCELLANEOUS	
09691	LOCAL	4.6 - 18.6	BUMBLEBEE RD TO OLD RIVER RD	2009	6,570	PAVEMENT REHABILITATION	FOREST HIGHWAYS	FOREST SERVICE	
09706	US 95	408.0 - 411.8	SETTERS RD TO BELLGROVE STG 2 (2), KOOTENAI CO	2007	2,976	RECONSTRUCTION / REALIGNMENT	OTHER	STATE OF IDAHO (ITD)	1
09724	OFFSYS	N/A	DUST ABATEMENT, BOUNDARY CO	2008	69	ENVIRONMENT - AIR/WATER QUALITY	IMPR—CMAQ	BOUNDARY COUNTY	
09725	OFFSYS	N/A	FLUSHER/DEICER TRUCK, BONNER CO	2008	190	ENVIRONMENT - AIR/WATER QUALITY	IMPR—CMAQ	BONNER COUNTY	
09726	OFFSYS	N/A	MAG CHLORIDE TANK FARMS, BONNER CO	2007	93	ENVIRONMENTAL PRESERVATION	IMPR—CMAQ	BONNER COUNTY	
09727	US 95	430.3 - 434.8	SIGNAL UPGRADES, KOOTENAI CO	2008	443	TRAFFIC SIGNALS	IMPR—CMAQ	STATE OF IDAHO (ITD)	1
09728	OFFSYS	N/A	KOOTENAI STREET PAVING	2008	464	RESURFACING	IMPR—CMAQ	KOOTENAI, CITY OF	1
09729	OFFSYS	N/A	RHODE ISLAND ST PAVING, SPIRIT LAKE	2008	322	RESURFACING	IMPR—CMAQ	SPIRIT LAKE	1
09750	LOCAL	N/A	HERITAGE PARKING & BIKE/PED, PINEHURST	2008	419	BICYCLE / PEDESTRIAN PATHWAY	IMPR—ENHANCEMENT	PINEHURST	
09751	SH 5	N/A	FAIRGROUNDS TO 20TH ST, ST MARIES	2008	273	BICYCLE / PEDESTRIAN PATHWAY	IMPR—ENHANCEMENT	ST MARIES	
09752	LOCAL	N/A	DESMET TO TENSED TRAIL	2008	245	BICYCLE / PEDESTRIAN PATHWAY	IMPR—ENHANCEMENT	COEUR D'ALENE INDIAN RES	
09753	LOCAL	N/A	SH 41 & 53 PED PATHWAYS, RATHDRUM	2008	220	BICYCLE / PEDESTRIAN PATHWAY	IMPR—ENHANCEMENT	RATHDRUM	1
09769	SH 3	57.4 - 57.3	ST MARIES RV BR, SHOSHONE CO	PREL	225	BRIDGE REHABILITATION	PRES—BRIDGE	STATE OF IDAHO (ITD)	
09770	SH 97	60.6 - 96.4	CORRIDOR STUDY	2008	100	PLANNING / TRANSPORTATION STUDY	IMPR—SYSTEM PLANNI	STATE OF IDAHO (ITD)	1
09771	SH 53	0.0 - 14.0	CORRIDOR STUDY	2009	100	PLANNING / TRANSPORTATION STUDY	IMPR—SYSTEM PLANNI	STATE OF IDAHO (ITD)	1
09772	I 90	64.3 - 64.3	GOLCONDA OPASS RD IC, SHOSHONE CO	PREL	310	BRIDGE REHABILITATION	PRES—BRIDGE	STATE OF IDAHO (ITD)	
09773	SH 41	38.7 - 38.7	BNSF RR OPASS, BONNER CO	PREL	300	BRIDGE REHABILITATION	PRES—BRIDGE	STATE OF IDAHO (ITD)	
09774	I 90	59.9 - 59.9	S FK CDA RV FRONTAGE RD, UPRR MP 59.88	PREL	150	BRIDGE REHABILITATION	PRES—BRIDGE	STATE OF IDAHO (ITD)	
09775	I 90	59.9 - 59.9	S FK CDA RV FRONTAGE RD, UPRR MP 59.90	PREL	150	BRIDGE REHABILITATION	PRES—BRIDGE	STATE OF IDAHO (ITD)	
09776	US 95	429.0 - 429.0	BLACKWELL SLOUGH BR, KOOTENAI CO	PREL	300	RESURFACING	PRES—BRIDGE	STATE OF IDAHO (ITD)	1
09777	US 95	475.7 - 475.7	SAND CR BR, BONNER CO	PREL	235	RESURFACING	PRES—BRIDGE	STATE OF IDAHO (ITD)	
09778	N/A	N/A	D1 DISTWIDE BR JOINT REPAIR	PREL	300	JOINT REPLACEMENT	PRES—BRIDGE	STATE OF IDAHO (ITD)	
09782	STC-5748	100.0 - 104.6	ELDER RD; WA ST LN TO US 95, KOOTENAI CO	2010	1,682	RECONSTRUCTION / REALIGNMENT	LOCAL—RURAL	WORLEY HD	1
09783	STP-5732	6.8 - 7.0	JCT SH 41 & WRIGHT ST, RATHDRUM	PREL	455	INTERSECTION IMPROVEMENT	LOCAL—RURAL	RATHDRUM	1

1 - KMPO projects shown in KMPO section/map.

District One Project List

FY 2006 - 2010 STIP

Key No. (on map)	Route	Mileposts	Project Name	Fiscal Year	Const. ($,000)	Type of Project	Fund Source	Sponsor	
09784	SH 5	12.9 - 13.1	PARKER PASS, BENEWAH CO	2008	604	SAFETY IMPROVEMENT	LOCAL—RURAL	BENEWAH COUNTY	
09785	SMA-8075	106.9 - 107.8	LANCASTER RD; US 95 TO FERNDALE, KOOTENAI CO	PREL	2,343	MAJOR WIDENING	LOCAL—RURAL	LAKES HD	1
09786	STC-5758	N/A	6TH ST BR, WALLACE	PREL	608	BRIDGE REPAIR	LOCAL—BRIDGE	WALLACE	
09787	LOCAL	N/A	SANDPOINT TRANS PLAN	2006	271	PLANNING / TRANSPORTATION STUDY	LOCAL—URBAN	SANDPOINT	
09788	FH 50	0.0 - 12.5	GOLD CREEK RD, SHOESHONE CO	2010	6,475	PAVEMENT REHABILITATION	FOREST HIGHWAYS	FOREST SERVICE	
09789	FH 94	8.0 - 14.0	COUNTY RD #34 TO MEADOW CR, BOUNDARY CO	PREL	3,340	RECONSTRUCTION / REALIGNMENT	FOREST HIGHWAYS	FOREST SERVICE	
09792	LOCAL	100.2 - 100.2	COUNTY RD #19 RRXING, BOUNDARY CO	2008	220	RR GATE / SIGNAL	IMPR—SAFETY RAIL	BOUNDARY COUNTY	
09793	LOCAL	N/A	MOUNTAIN VIEW RD RRXING, SANDPOINT	2008	235	RR GATE / SIGNAL	IMPR—SAFETY RAIL	BONNER COUNTY	
09794	SMA-8075	106.9 - 107.8	INT US 95 & LANCASTER RD, KOOTENAI CO	2009	3,000	RECONSTRUCTION / REALIGNMENT	LOCAL—URBAN	STATE OF IDAHO (ITD)	1
10003	US 95	469.8 - 473.5	SAGLE TO SANDPOINT	PREL	95,000	RECONSTRUCTION / REALIGNMENT	IMPR—RESTORE&EXPA	STATE OF IDAHO (ITD)	
10004	SH 200	29.7 - 31.6	PONDERAY CORRIDOR PLAN	2007	50	PLANNING / TRANSPORTATION STUDY	IMPR—SYSTEM PLANNI	STATE OF IDAHO (ITD)	
10005	N/A	N/A	BRIDGING THE VALLEY	2010	6,250	SAFETY IMPROVEMENT	HIGH PRIORITY	STATE OF IDAHO (ITD)	1
10006	US 95	433.6 - 436.8	HAYDEN CORRIDOR PLAN	2007	50	PLANNING / TRANSPORTATION STUDY	IMPR—SYSTEM PLANNI	STATE OF IDAHO (ITD)	1
A010	US 95	468.2 - 477.4	AC FOR KN 01729 SANDPOINT, NORTH & SOUTH	2007	21,000	RECONSTRUCTION / REALIGNMENT	IMPR—CONN IDAHO—F	STATE OF IDAHO (ITD)	
A017	US 95	408.0 - 411.8	AC FOR KN 09146 SETTERS RD TO BELLGROVE STG 2, KOO	2006	6,149	RECONSTRUCTION / REALIGNMENT	IMPR—CONN IDAHO—F	STATE OF IDAHO (ITD)	1
A018	US 95	468.2 - 477.4	AC FOR KN 01729 SANDPOINT, NORTH & SOUTH	2008	15,850	RECONSTRUCTION / REALIGNMENT	IMPR—CONN IDAHO—F	STATE OF IDAHO (ITD)	
A019	OFFSYS	0.0 - 10.7	AC FOR KN 06654 FERNAN LAKE RD, KOOTENAI CO	2007	10,000	RECONSTRUCTION / REALIGNMENT	FOREST HIGHWAYS	FOREST SERVICE	1
A025	US 95	468.2 - 477.4	AC FOR KN 01729 SANDPOINT, NORTH & SOUTH	2009	14,300	RECONSTRUCTION / REALIGNMENT	IMPR—CONN IDAHO—F	STATE OF IDAHO (ITD)	
F101	AERO	N/A	BONNERS FERRY (BOUNDARY COUNTY)	2007	158	REMOVE & LIGHT OBSTRs & ACQ LAND & EASEMENTS	AERO—FAA SUPPORT	BOUNDARY COUNTY	
F103	AERO	N/A	COEUR D'ALENE (COEUR D'ALENE AIRPORT)	2006	1,111	CONST N PARALLEL TXWY, PH 3	AERO—FAA SUPPORT	KOOTENAI COUNTY	1
F104	AERO	N/A	COEUR D'ALENE (COEUR D'ALENE AIRPORT)	2007	842	CONST PARKING APRON & RELOCATE PART OF TXWY D	AERO—FAA SUPPORT	KOOTENAI COUNTY	1
F105	AERO	N/A	PRIEST LAKE	2008	60	INSTALL MIRL SYS	AERO—STATE/LOCAL A	FOREST SERVICE	
F106	AERO	N/A	PRIEST LAKE	2008	260	PAVE RNWY	AERO—STATE/LOCAL A	FOREST SERVICE	
F108	AERO	N/A	SANDPOINT	2006	767	WIDEN & EXTEND PARALLEL TXWY	AERO—FAA SUPPORT	BONNER COUNTY	
F109	AERO	N/A	SAINT MARIES	2007	158	RECONST OLD PARALLEL TXWY FOR HANGER ACCESS, REMOVE OBSTRs & RELOCATE WIND CONE & SEGMENT CIRCLE	AERO—FAA SUPPORT	BENEWAH COUNTY	
IRR101	OFF-SYS	0.0 - 0.7	181 COEUR D'ALENE (COEUR D'ALENE)	2006	3	SAFETY	IRR	COERU D'ALENE RESERVATION	1
IRR102	OFF-SYS	0.0 - 0.2	CDIR 167 OSREY ROAD (COEUR D'ALENE)	2006	5	NEW CONSTRUCTION	IRR	COERU D'ALENE RESERVATION	1
IRR103	OFF-SYS	0.0 - 15.4	KTIR 1002, 4 G'S CHIP SEAL (BOUNDARY COUNTY)	2006	1	SEALING	IRR	KOOTENAI RESERVATION	1
IRR104	OFF-SYS	0.0 - 1.1	KTIR 2765, FRONTIER VILL (BOUNDARY COUNTY)	2006	1	RECONSTRUCTION	IRR	KOOTENAI RESERVATION	1
IRR105	OFF-SYS	0.0 - 30.3	KTIR 1095, SR 95 CASINO (BOUNDARY COUNTY)	2006	1	RECONSTRUCTION	IRR	KOOTENATI RESERVATION	1
IRR106	OFF-SYS	0.0 - 1.1	183 KOOTENAI (BOUNDARY COUNTY)	2006	3	SAFETY	IRR	KOOTENAI RESERVATION	1
IRR107	OFF-SYS	0.0 - 0.3	KTIR 102(1) HATCHERY RD (BOUNDARY COUNTY)	2006	1	RECONSTRUCTION	IRR	KOOTENAI RESERVATION	1
SAL0604	SAFETY	N/A	SANDPOINT POLICE (SANDPOINT)	2006	43	IMPAIRED DRIVER PROG	NHTSA	SANDPOINT	
SAL0606	SAFETY	N/A	IDAHO STATE POLICE REGION 1 (COEUR D ALENE)	2006	6	IMPAIRED DRIVER PROG	NHTSA	ISP	
SAL0614	SAFETY	N/A	BONNER COUNTY PROBATION (SANDPOINT)	2006	11	IMPAIRED DRIVER PROG	NHTSA	BONNER CO	
SAL0615	SAFETY	N/A	BONNERS FERRY POLICE (BONNERS FERRY)	2006	7	IMPAIRED DRIVER PROG	NHTSA	BONNERS FERRY	

1 - KMPO projects shown in KMPO section/map.

District One Project List

FY 2006 - 2010 STIP

Key No. (on map)	Route	Mileposts	Project Name	Fiscal Year	Const. ($,000)	Type of Project	Fund Source	Sponsor	
SAL0626	SAFETY	N/A	IDAHO STATE POLICE REGION 1 (COEUR D ALENE)	2006	6	IMPAIRED DRIVER PROG	NHTSA	ISP	1
SAL0627	SAFETY	N/A	COEUR D ALENE POLICE (COEUR D ALENE)	2006	5	IMPAIRED DRIVER PROG	NHTSA	COEUR D'ALENE	1
SEM0606	SAFETY	N/A	COOLIN-CAVANAUGH BAY FIRE PROTECTION DIST (COOLIN)	2006	4	EMERGENCY MED SRVCS	NHTSA	COOLIN-CAVANAUGH BAY FIRE PR	
SEM0610	SAFETY	N/A	MICA KIDD ISLAND FIRE PROTECTION DIST (COEUR D ALENE)	2006	10	EMERGENCY MED SRVCS	NHTSA	MICA KIDD ISLAND FIRE PROTECTI	1
SEM0612	SAFETY	N/A	NORTHERN LAKES FIRE PROTECTION DIST (HAYDEN)	2006	7	EMERGENCY MED SRVCS	NHTSA	NORTHERN LAKES FIRE PROTECTI	1
SEM0614	SAFETY	N/A	NORTHSIDE FIRE DIST (PONDERAY)	2006	4	EMERGENCY MED SRVCS	NHTSA	NORTHSIDE FIRE DIST	
SEM0615	SAFETY	N/A	PRIEST LAKE EMT (PRIEST LAKE)	2006	2	EMERGENCY MED SRVCS	NHTSA	BONNER CO	
SEM0617	SAFETY	N/A	TIMBERLAKE FIRE PROTECTION DIST (ATHOL)	2006	5	EMERGENCY MED SRVCS	NHTSA	TIMBERLAKE FIRE PROTECTION DIS	1
SJ80603	SAFETY	N/A	BOUNDARY CO COMMUNITY JUSTICE (BONNERS FERRY)	2006	6	410 ALCOHOL SAFETY PROG	NHTSA	BOUNDARY CO	
SJ80604	SAFETY	N/A	ST MARIES POLICE (ST MARIES)	2006	1	410 ALCOHOL SAFETY PROG	NHTSA	ST MARIES	
SOP0606	SAFETY	N/A	IDAHO STATE POLICE REGION 1 (COEUR D ALENE)	2006	7	SAFETY RESTRAINT PROG	NHTSA	ISP	1
SPM10	N/A	N/A	DIST 1 UNALLOCATED PREVENTATIVE MAINTENANCE	2008	1,700	SEALCOAT	PRES—PAVEMENT	STATE OF IDAHO (ITD)	
SPT0606	SAFETY	N/A	IDAHO STATE POLICE REGION 1 (COEUR D ALENE)	2006	6	AGGRESSIVE DRIVER PROG	NHTSA	ISP	1
SPT0607	SAFETY	N/A	COEUR D ALENE POLICE (COEUR D ALENE)	2006	10	AGGRESSIVE DRIVER PROG	NHTSA	COEUR D'ALENE	1
SU110	LOCAL	N/A	FY06 KMPO ITS SET-ASIDE	2007	500	SET ASIDE	LOCAL—URBAN	COEUR D'ALENE	1
T101	TRANSIT	N/A	NORTH IDAHO COMMUNITY EXPRESS,TRANSIT OPE (PR6101)	2006	335	TRANSIT OPERATIONS / CAPITAL / ADMINISTRATION	TRANSIT—SERVICES	ITD	
T102	TRANSIT	N/A	SENIOR HOSPITALITY CENTER,TRANSIT OPERATI (PR6102)	2006	10	TRANSIT OPERATIONS / CAPITAL / ADMINISTRATION	TRANSIT—SERVICES	ITD	
T103 *	TRANSIT	N/A	SPECIAL MOBILITY SERVICE,TRANSIT OPERATIO (PR6103)	2006	6	TRANSIT OPERATIONS / CAPITAL / ADMINISTRATION	TRANSIT—SERVICES	ITD	

*** FY2005 Discretionary funding for Section 5309 Projects has been requested from Congress but has not yet been approved. If approved, the final cost of the project will be reduced if necessary, dependant on congressional; funding levels.**

T104 *	TRANSIT	N/A	VALLEY VISTA CARE CORP,TRANSIT OPERATIONS (PR6104)	2006	98	TRANSIT OPERATIONS / CAPITAL / ADMINISTRATION	TRANSIT—SERVICES	ITD	

*** FY2005 Discretionary funding for Section 5309 Projects has been requested from Congress but has not yet been approved. If approved, the final cost of the project will be reduced if necessary, dependant on congressional; funding levels.**

T105	TRANSIT	N/A	COEUR D'ALENE TRIBE,TRANSIT OPERATIONS / (PR6105)	2006	247	TRANSIT OPERATIONS / CAPITAL / ADMINISTRATION	TRANSIT—SERVICES	ITD	1
T106	TRANSIT	N/A	DISTRICT 1 RURAL PUBLIC TRANSPORTATION ,T (PR7101)	2007	376	TRANSIT OPERATIONS / CAPITAL / ADMINISTRATION	TRANSIT—SERVICES	ITD	
T107	TRANSIT	N/A	DISTRICT 1 RURAL PUBLIC TRANSPORTATION ,T (PR8101)	2008	403	TRANSIT OPERATIONS / CAPITAL / ADMINISTRATION	TRANSIT—SERVICES	ITD	
T111	TRANSIT	N/A	DISTRICT 1 ELDERLY AND PERSONS WITH DISAB (PS7101)	2007	71	TRANSIT CAPITAL	TRANSIT—VEHICLES	ITD	
T112	TRANSIT	N/A	DISTRICT 1 ELDERLY AND PERSONS WITH DISAB (PS8101)	2008	74	TRANSIT CAPITAL	TRANSIT—VEHICLES	ITD	1
T113	TRANSIT	N/A	COEUR D'ALENE VICINITY,OPERATIONS (PU1099)	2006	416	OPERATIONS	TRANSIT—SERVICES	KOOTENAI COUNTY	1
T114	TRANSIT	N/A	COEUR D'ALENE VICINITY,PARATRANSIT OPERAT (PU1100)	2006	40	PARA OPERATIONS	TRANSIT—SERVICES	KOOTENAI COUNTY	1
T115	TRANSIT	N/A	COEUR D'ALENE VICINITY,PREVENTATIVE MTNCE (PU1101)	2006	25	PREVENTATIVE MTNCE	TRANSIT—SERVICES	KOOTENAI COUNTY	1
T116	TRANSIT	N/A	COEUR D'ALENE VICINITY,CAPITAL BUS (PU1102)	2006	243	CAPITAL BUS	TRANSIT—SERVICES	KOOTENAI COUNTY	1
T117	TRANSIT	N/A	COEUR D'ALENE VICINITY,CAPITAL FACILITY (PU1103)	2006	36	CAPITAL FACILITY	TRANSIT—SERVICES	KOOTENAI COUNTY	1
T118	TRANSIT	N/A	COEUR D'ALENE VICINITY,PLANNING (PU1104)	2006	48	TRANSIT PLANNING	TRANSIT—SERVICES	KOOTENAI COUNTY	1

1 - KMPO projects shown in KMPO section/map.

District One Project List

FY 2006 - 2010 STIP

Key No. (on map)	Route	Mileposts	Project Name	Fiscal Year	Const. ($,000)	Type of Project	Fund Source	Sponsor	
T119	TRANSIT	N/A	COEUR D'ALENE VICINITY,OPERATIONS (PU1151)	2007	416	OPERATIONS	TRANSIT—SERVICES	KOOTENAI COUNTY	1

1 - KMPO projects shown in KMPO section/map.

Kootenai Metropolitan Planning Organization Project List

FY 2006 - 2010 STIP

Key No. (on map)		Route	Mileposts	Project Name	Fiscal Year	Const. ($,000)	Type of Project	Fund Source	Sponsor	
00556	*	SH 97	69.4 - 69.4	HARRISON BR, KOOTENAI CO	2007	4,934	BRIDGE REPLACEMENT	IMPR—RESTORE&EXPA	STATE OF IDAHO (ITD)	1
00556	*	SH 97	69.4 - 69.4	HARRISON BR, KOOTENAI CO	2007	0	BRIDGE REPLACEMENT	IMPR—BRIDGE	STATE OF IDAHO (ITD)	1

*** The engineering costs for this project was accomplished in prior years.**

00557		SH 97	93.9 - 93.9	BEAUTY CR BR, KOOTENAI CO	2006	1,050	BRIDGE REPLACEMENT	IMPR—BRIDGE	STATE OF IDAHO (ITD)	1
06629		SH 53	8.3 - 8.3	RATHDRUM CR BR, RATHDRUM	2006	455	SHORT SPAN REPLACEMENT	IMPR—BRIDGE	STATE OF IDAHO (ITD)	1
06654		OFFSYS	0.0 - 10.7	FERNAN LAKE RD, KOOTENAI CO	2008	3,000	RECONSTRUCTION / REALIGNMENT	FOREST HIGHWAYS	FOREST SERVICE	1
07747		US 95	401.5 - 407.7	WORLEY N, KOOTENAI CO	2007	34,250	RECONSTRUCTION / REALIGNMENT	HIGH PRIORITY	STATE OF IDAHO (ITD)	1
07747	*	US 95	401.5 - 407.7	WORLEY N, KOOTENAI CO	2007	0	RECONSTRUCTION / REALIGNMENT	IMPR—CONN IDAHO—F	STATE OF IDAHO (ITD)	1

*** The engineering costs for this project was accomplished in prior years.**

08061		I 90	39.9 - 40.1	CATALDO BRIDGES	PREL	11,000	BRIDGE REPLACEMENT	IMPR—BRIDGE	STATE OF IDAHO (ITD)	1
08065		US 95	435.8 - 441.2	WYOMING AVE TO OHIO MATCH RD, HAYDEN	PREL	44,000	MAJOR WIDENING	IMPR—CONN IDAHO—F	STATE OF IDAHO (ITD)	1
08389		I 90	12.0 - 12.0	US 95 UPASS, COEUR D' ALENE	2007	2,114	BRIDGE REHABILITATION	PRES—BRIDGE	STATE OF IDAHO (ITD)	1
08394		I 90	12.8 - 13.0	7TH ST & 9TH ST BRS, CDA	PREL	1,175	BRIDGE REPLACEMENT	IMPR—BRIDGE	STATE OF IDAHO (ITD)	1
08395		STC-7515	1.4 - 1.4	CHASE RD, POST FALLS	2006	302	TRAFFIC SAFETY UTILITY REPAIRS	IMPR—SAFETY RAIL	POST FALLS	1
08399		SH 97	82.2 - 82.2	TURNER CR BR, KOOTENAI CO	2006	540	BRIDGE REPLACEMENT	IMPR—BRIDGE	STATE OF IDAHO (ITD)	1
08465		SMA-7155	15.4 - 16.5	HONEYSUCKLE AVE TO MILES AVE, HAYDEN	2006	2,500	RIGHT-OF-WAY	LOCAL—URBAN	HAYDEN	1
08627		SH 97	93.7 - 94.3	BEAUTY BAY HILL, KOOTENAI CO	PREL	3,071	RECONSTRUCTION / REALIGNMENT	IMPR—RESTORE&EXPA	STATE OF IDAHO (ITD)	1
08651		I 90	0.0 - 15.0	POST FALLS TO CDA, CORRIDOR STUDY	2007	2,850	PLANNING / TRANSPORTATION STUDY	IMPR—RESTORE&EXPA	STATE OF IDAHO (ITD)	1
08804		SH 41	19.4 - 22.8	MP 19.4 TO SPIRIT CR, KOOTENAI/BONNER COS	2006	598	PAVEMENT REHABILITATION	PRES—PAVEMENT	STATE OF IDAHO (ITD)	1
08919		I 90	3.4 - 3.5	PLEASANT VIEW SIGNAL & CAMERA, POST FALLS	2007	248	INTERSECTION IMPROVEMENT	IMPR—RESTORE&EXPA	STATE OF IDAHO (ITD)	1
08920		I 90	6.1 - 6.1	POST FALLS ACCESS IMPROVEMENTS	PREL	17,000	BRIDGE REHABILITATION	IMPR—RESTORE&EXPA	STATE OF IDAHO (ITD)	1
08923		US 95	429.4 - 429.6	SPOKANE RV BR, KOOTENAI CO	2006	142	JOINT REPLACEMENT	PRES—BRIDGE	STATE OF IDAHO (ITD)	1
08937		I 90	0.0 - 73.9	FY07 DIST 1 PAVEMENT STRIPING	2007	534	PAVEMENT MARKING	IMPR—SAFETY	STATE OF IDAHO (ITD)	1
09026		STC-7645	1.6 - 2.6	MULLAN AVE; GREENSFERRY TO SH 41, POST FALLS	2007	1,324	RECONSTRUCTION / REALIGNMENT	LOCAL—URBAN	POST FALLS	1
09027		STC-7025	11.0 - 12.0	HANLEY AVE, DALTON GARDENS	2008	776	RECONSTRUCTION / REALIGNMENT	LOCAL—URBAN	DALTON GARDENS	1
09146	*	US 95	408.0 - 411.8	SETTERS RD TO BELLGROVE STG 2, KOOTENAI CO	2007	7,078	RECONSTRUCTION / REALIGNMENT	IMPR—CONN IDAHO—F	STATE OF IDAHO (ITD)	1
09146	*	US 95	408.0 - 411.8	SETTERS RD TO BELLGROVE STG 2, KOOTENAI CO	2007	0	RECONSTRUCTION / REALIGNMENT	OTHER	STATE OF IDAHO (ITD)	1

*** The engineering costs for this project was accomplished in prior years.**

09161		I 90	0.0 - 73.9	FY08 DIST 1 PAVEMENT STRIPING	2008	534	PAVEMENT MARKING	IMPR—SAFETY	STATE OF IDAHO (ITD)	1
09162	*	US 95	430.0 - 439.0	JCT I 90 TO SH 53, KOOTENAI CO	2007	5,000	PAVEMENT REHABILITATION	IMPR—HWY CONTINGE	STATE OF IDAHO (ITD)	1
09162	*	US 95	430.0 - 439.0	JCT I 90 TO SH 53, KOOTENAI CO	2007	0	PAVEMENT REHABILITATION	IMPR—RESTORE&EXPA	STATE OF IDAHO (ITD)	1

*** The engineering costs for this project was accomplished in prior years. This project will only be built in the construction year if there is NOT GARVEE debt service in that year or should other projects scheduled in that year not be ready to construct.**

09168		SH 3	95.6 - 95.6	INT SH 97, KOOTENAI CO	2008	550	SAFETY IMPROVEMENT	IMPR—SAFETY	STATE OF IDAHO (ITD)	1
09172		SMA-7645	0.6 - 1.6	MULLAN AVE OVERLAY, POST FALLS	2007	443	RESURFACING	LOCAL—URBAN	POST FALLS	1

1 - KMPO projects shown in KMPO section/map.

Kootenai Metropolitan Planning Organization Project List

FY 2006 - 2010 STIP

Key No. (on map)	Route	Mileposts	Project Name	Fiscal Year	Const. ($,000)	Type of Project	Fund Source	Sponsor	
09332	SH 41	18.0 - 20.0	JCT SH 54 TO MP 20, SPIRIT LAKE	2006	400	PAVEMENT REHABILITATION	PRES—PAVEMENT	STATE OF IDAHO (ITD)	1
09334	SH 41	2.5 - 3.5	INTS PRAIRIE & HAYDEN AVES, KOOTENAI CO	2008	110	INTERSECTION IMPROVEMENT	IMPR—RESTORE&EXPA	STATE OF IDAHO (ITD)	1
09400	STC-7125	104.1 - 106.1	HUETTER RD; HAYDEN AVE TO LANCASTER RD	2006	673	ENVIRONMENTAL PRESERVATION	IMPR—CMAQ	POST FALLS HD	1
09401	OFFSYS	N/A	SWEEPER TRUCK, CDA	2006	140	ENVIRONMENT - AIR/WATER QUALITY	IMPR—CMAQ	COEUR D'ALENE	1
09403	LOCAL	N/A	SELTICE/MULLAN COUPLET STUDY	2006	148	ENVIRONMENTAL STUDY	IMPR—CMAQ	POST FALLS	1
09432	STC-7665	0.5 - 1.0	15TH AVE PEDESTRIAN & BICYCLE FACILITY, POST	2007	416	BICYCLE / PEDESTRIAN PATHWAY	IMPR—ENHANCEMENT	POST FALLS	1
09450	I 90	0.0 - 73.4	SAFETY IMPRS, MP 0 TO 73.4	2007	2,200	SAFETY IMPROVEMENT	IMPR—SAFETY	STATE OF IDAHO (ITD)	1
09460	I 90	40.0 - 44.9	CATALDO TO PINEHURST	2007	2,231	PAVEMENT REHABILITATION	PRES—PAVEMENT	STATE OF IDAHO (ITD)	1
09462	STC-5723	102.8 - 105.2	GOTHAM BAY RD TO JCT SH 97, KOOTENAI CO	PREL	2,711	RECONSTRUCTION / REALIGNMENT	LOCAL—RURAL	EASTSIDE HD #3	1
09625	I 90	8.4 - 8.4	HUETTER RA RECONSTRUCTION	2010	9,963	REST AREA IMPROVEMENT	IMPR—REST AREA	STATE OF IDAHO (ITD)	1
09633	STC-5708	100.0 - 100.0	BECK RD RRXING, KOOTENAI CO	2007	305	RR GATE / SIGNAL	IMPR—SAFETY RAIL	POST FALLS HD	1
09635	STC-5734	102.4 - 102.4	HAYDEN AVE RRXING, NR POST FALLS	2007	305	RR GATE / SIGNAL	IMPR—SAFETY RAIL	POST FALLS HD	1
09706	US 95	408.0 - 411.8	SETTERS RD TO BELLGROVE STG 2 (2), KOOTENAI CO	2007	2,976	RECONSTRUCTION / REALIGNMENT	OTHER	STATE OF IDAHO (ITD)	1
09727	US 95	430.3 - 434.8	SIGNAL UPGRADES, KOOTENAI CO	2008	443	TRAFFIC SIGNALS	IMPR—CMAQ	STATE OF IDAHO (ITD)	1
09728	OFFSYS	N/A	KOOTENAI STREET PAVING	2008	464	RESURFACING	IMPR—CMAQ	KOOTENAI, CITY OF	1
09729	OFFSYS	N/A	RHODE ISLAND ST PAVING, SPIRIT LAKE	2008	322	RESURFACING	IMPR—CMAQ	SPIRIT LAKE	1
09753	LOCAL	N/A	SH 41 & 53 PED PATHWAYS, RATHDRUM	2008	220	BICYCLE / PEDESTRIAN PATHWAY	IMPR—ENHANCEMENT	RATHDRUM	1
09770	SH 97	60.6 - 96.4	CORRIDOR STUDY	2008	100	PLANNING / TRANSPORTATION STUDY	IMPR—SYSTEM PLANNI	STATE OF IDAHO (ITD)	1
09771	SH 53	0.0 - 14.0	CORRIDOR STUDY	2009	100	PLANNING / TRANSPORTATION STUDY	IMPR—SYSTEM PLANNI	STATE OF IDAHO (ITD)	1
09776	US 95	429.0 - 429.0	BLACKWELL SLOUGH BR, KOOTENAI CO	PREL	300	RESURFACING	PRES—BRIDGE	STATE OF IDAHO (ITD)	1
09782	STC-5748	100.0 - 104.6	ELDER RD; WA ST LN TO US 95, KOOTENAI CO	2010	1,682	RECONSTRUCTION / REALIGNMENT	LOCAL—RURAL	WORLEY HD	1
09783	STP-5732	6.8 - 7.0	JCT SH 41 & WRIGHT ST, RATHDRUM	PREL	455	INTERSECTION IMPROVEMENT	LOCAL—RURAL	RATHDRUM	1
09785	SMA-8075	106.9 - 107.8	LANCASTER RD; US 95 TO FERNDALE, KOOTENAI CO	PREL	2,343	MAJOR WIDENING	LOCAL—RURAL	LAKES HD	1
09794	SMA-8075	106.9 - 107.8	INT US 95 & LANCASTER RD, KOOTENAI CO	2009	3,000	RECONSTRUCTION / REALIGNMENT	LOCAL—URBAN	STATE OF IDAHO (ITD)	1
10005	N/A	N/A	BRIDGING THE VALLEY	2010	6,250	SAFETY IMPROVEMENT	HIGH PRIORITY	STATE OF IDAHO (ITD)	1
10006	US 95	433.6 - 436.8	HAYDEN CORRIDOR PLAN	2007	50	PLANNING / TRANSPORTATION STUDY	IMPR—SYSTEM PLANNI	STATE OF IDAHO (ITD)	1
A017	US 95	408.0 - 411.8	AC FOR KN 09146 SETTERS RD TO BELLGROVE STG 2, KOO	2006	6,149	RECONSTRUCTION / REALIGNMENT	IMPR—CONN IDAHO—F	STATE OF IDAHO (ITD)	1
A019	OFFSYS	0.0 - 10.7	AC FOR KN 06654 FERNAN LAKE RD, KOOTENAI CO	2007	10,000	RECONSTRUCTION / REALIGNMENT	FOREST HIGHWAYS	FOREST SERVICE	1
F103	AERO	N/A	COEUR D'ALENE (COEUR D'ALENE AIRPORT)	2006	1,111	CONST N PARALLEL TXWY, PH 3	AERO—FAA SUPPORT	KOOTENAI COUNTY	1
F104	AERO	N/A	COEUR D'ALENE (COEUR D'ALENE AIRPORT)	2007	842	CONST PARKING APRON & RELOCATE PART OF TXWY D	AERO—FAA SUPPORT	KOOTENAI COUNTY	1
IRR101	OFF-SYS	0.0 - 0.7	181 COEUR D'ALENE (COEUR D'ALENE)	2006	3	SAFETY	IRR	COERU D'ALENE RESERVATION	1
IRR102	OFF-SYS	0.0 - 0.2	CDIR 167 OSREY ROAD (COEUR D'ALENE)	2006	5	NEW CONSTRUCTION	IRR	COERU D'ALENE RESERVATION	1
IRR103	OFF-SYS	0.0 - 15.4	KTIR 1002, 4 G'S CHIP SEAL (BOUNDARY COUNTY)	2006	1	SEALING	IRR	KOOTENAI RESERVATION	1
IRR104	OFF-SYS	0.0 - 1.1	KTIR 2765, FRONTIER VILL (BOUNDARY COUNTY)	2006	1	RECONSTRUCTION	IRR	KOOTENAI RESERVATION	1
IRR105	OFF-SYS	0.0 - 30.3	KTIR 1095, SR 95 CASINO (BOUNDARY COUNTY)	2006	1	RECONSTRUCTION	IRR	KOOTENATI RESERVATION	1
IRR106	OFF-SYS	0.0 - 1.1	183 KOOTENAI (BOUNDARY COUNTY)	2006	3	SAFETY	IRR	KOOTENAI RESERVATION	1
IRR107	OFF-SYS	0.0 - 0.3	KTIR 102(1) HATCHERY RD (BOUNDARY COUNTY)	2006	1	RECONSTRUCTION	IRR	KOOTENAI RESERVATION	1
SAL0626	SAFETY	N/A	IDAHO STATE POLICE REGION 1 (COEUR D ALENE)	2006	6	IMPAIRED DRIVER PROG	NHTSA	ISP	1
SAL0627	SAFETY	N/A	COEUR D ALENE POLICE (COEUR D ALENE)	2006	5	IMPAIRED DRIVER PROG	NHTSA	COEUR D'ALENE	1

1 - KMPO projects shown in KMPO section/map.

Kootenai Metropolitan Planning Organization Project List

FY 2006 - 2010 STIP

Key No. (on map)	Route	Mileposts	Project Name	Fiscal Year	Const. ($,000)	Type of Project	Fund Source	Sponsor	
SEM0610	SAFETY	N/A	MICA KIDD ISLAND FIRE PROTECTION DIST (COEUR D ALENE)	2006	10	EMERGENCY MED SRVCS	NHTSA	MICA KIDD ISLAND FIRE PROTECTI	1
SEM0612	SAFETY	N/A	NORTHERN LAKES FIRE PROTECTION DIST (HAYDEN)	2006	7	EMERGENCY MED SRVCS	NHTSA	NORTHERN LAKES FIRE PROTECTI	1
SEM0617	SAFETY	N/A	TIMBERLAKE FIRE PROTECTION DIST (ATHOL)	2006	5	EMERGENCY MED SRVCS	NHTSA	TIMBERLAKE FIRE PROTECTION DIS	1
SOP0606	SAFETY	N/A	IDAHO STATE POLICE REGION 1 (COEUR D ALENE)	2006	7	SAFETY RESTRAINT PROG	NHTSA	ISP	1
SPT0606	SAFETY	N/A	IDAHO STATE POLICE REGION 1 (COEUR D ALENE)	2006	6	AGGRESSIVE DRIVER PROG	NHTSA	ISP	1
SPT0607	SAFETY	N/A	COEUR D ALENE POLICE (COEUR D ALENE)	2006	10	AGGRESSIVE DRIVER PROG	NHTSA	COEUR D'ALENE	1
SU110	LOCAL	N/A	FY06 KMPO ITS SET-ASIDE	2007	500	SET ASIDE	LOCAL—URBAN	COEUR D'ALENE	1
T105	TRANSIT	N/A	COEUR D'ALENE TRIBE,TRANSIT OPERATIONS / (PR6105)	2006	247	TRANSIT OPERATIONS / CAPITAL / ADMINISTRATION	TRANSIT—SERVICES	ITD	1
T112	TRANSIT	N/A	DISTRICT 1 ELDERLY AND PERSONS WITH DISAB (PS8101)	2008	74	TRANSIT CAPITAL	TRANSIT—VEHICLES	ITD	1
T113	TRANSIT	N/A	COEUR D'ALENE VICINITY,OPERATIONS (PU1099)	2006	416	OPERATIONS	TRANSIT—SERVICES	KOOTENAI COUNTY	1
T114	TRANSIT	N/A	COEUR D'ALENE VICINITY,PARATRANSIT OPERAT (PU1100)	2006	40	PARA OPERATIONS	TRANSIT—SERVICES	KOOTENAI COUNTY	1
T115	TRANSIT	N/A	COEUR D'ALENE VICINITY,PREVENTATIVE MTNCE (PU1101)	2006	25	PREVENTATIVE MTNCE	TRANSIT—SERVICES	KOOTENAI COUNTY	1
T116	TRANSIT	N/A	COEUR D'ALENE VICINITY,CAPITAL BUS (PU1102)	2006	243	CAPITAL BUS	TRANSIT—SERVICES	KOOTENAI COUNTY	1
T117	TRANSIT	N/A	COEUR D'ALENE VICINITY,CAPITAL FACILITY (PU1103)	2006	36	CAPITAL FACILITY	TRANSIT—SERVICES	KOOTENAI COUNTY	1
T118	TRANSIT	N/A	COEUR D'ALENE VICINITY,PLANNING (PU1104)	2006	48	TRANSIT PLANNING	TRANSIT—SERVICES	KOOTENAI COUNTY	1
T119	TRANSIT	N/A	COEUR D'ALENE VICINITY,OPERATIONS (PU1151)	2007	416	OPERATIONS	TRANSIT—SERVICES	KOOTENAI COUNTY	1

1 - KMPO projects shown in KMPO section/map.

District 2

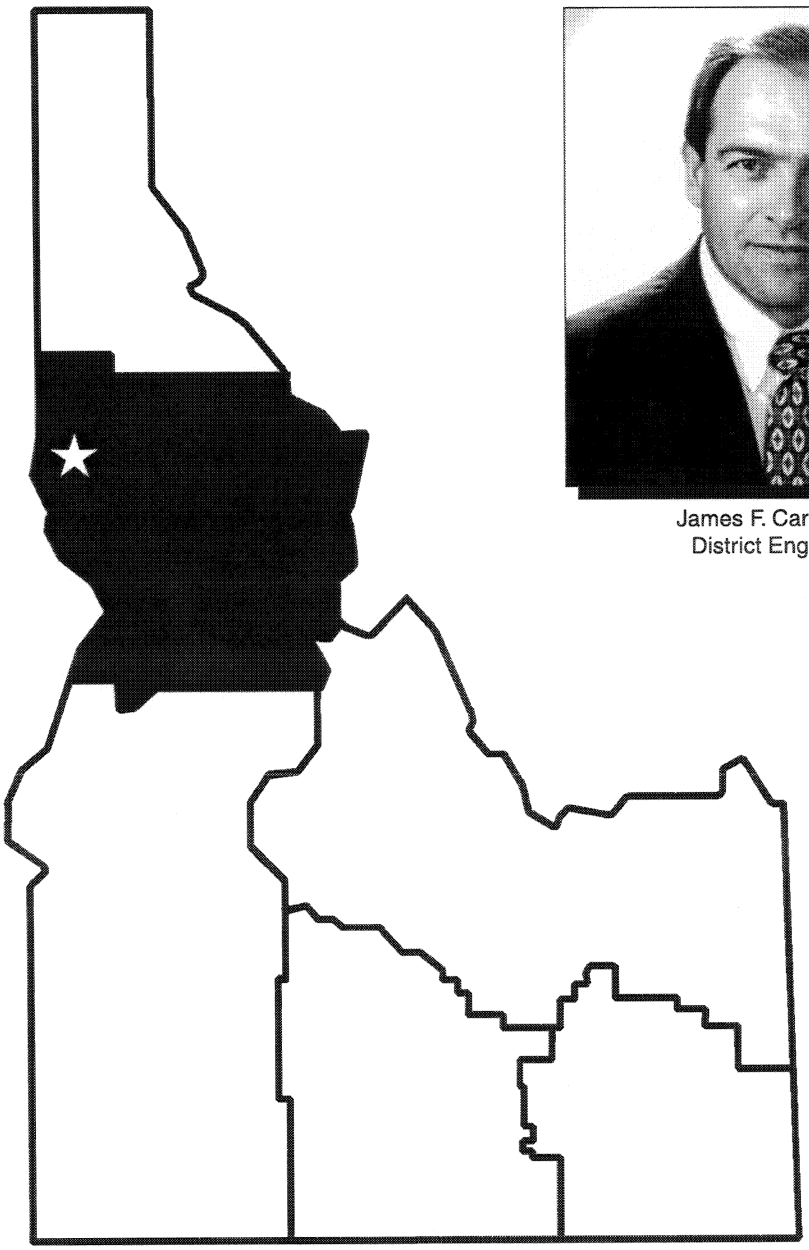



James F. Carpenter
District Engineer

Office:
2600 Frontage Road
PO Box 837
Lewiston, ID 83501-0837
Phone: (208) 799-4300
FAX: (208) 799-4301

District Two Project List

FY 2006 - 2010 STIP

Key No. (on map)		Route	Mileposts	Project Name	Fiscal Year	Const. ($,000)	Type of Project	Fund Source	Sponsor	
00698		US 95	190.0 - 194.3	COX'S RANCH TO RIGGINS SCL	PREL	10,631	RECONSTRUCTION / REALIGNMENT	IMPR—CONN IDAHO—F	STATE OF IDAHO (ITD)	
02352		SH 11	26.8 - 29.5	TOP OF PIERCE PASS TO PIERCE	2010	4,707	MINOR WIDENING AND RESURFACING	IMPR—RESTORE&EXPA	STATE OF IDAHO (ITD)	
03546		SMA-7564	0.3 - 0.8	A STREET, MOSCOW, STG 2	2007	1,040	RECONSTRUCTION / REALIGNMENT	LOCAL—URBAN	MOSCOW	
03744		US 95	196.1 - 197.2	RIGGINS TO GOFF BR	PREL	8,854	RECONSTRUCTION / REALIGNMENT	IMPR—CONN IDAHO—F	STATE OF IDAHO (ITD)	
07721		US 12	66.8 - 70.0	KAMIAH TO MP 70	PREL	4,433	MAJOR WIDENING	IMPR—RESTORE&EXPA	STATE OF IDAHO (ITD)	
07769		US 95	323.2 - 331.0	TOP OF LEWISTON HILL TO GENESEE	2006	2,000	RECONSTRUCTION / REALIGNMENT	HIGH PRIORITY	STATE OF IDAHO (ITD)	
07769		US 95	323.2 - 331.0	TOP OF LEWISTON HILL TO GENESEE	2006	5,000	RECONSTRUCTION / REALIGNMENT	IMPR—CONN IDAHO—F	STATE OF IDAHO (ITD)	
07783		STC-7724	12.7 - 12.7	JOSEPH ST BR, MOSCOW	2006	400	BRIDGE REPLACEMENT	LOCAL—BRIDGE	MOSCOW	
07786		OFFSYS	100.3 - 100.3	WATSON ST BR, CULDESAC	2006	576	BRIDGE REPLACEMENT	LOCAL—BRIDGE OFF-S	CULDESAC	
07823		US 95	279.7 - 283.8	CULDESAC CANYON, LEWIS & NEZ PERCE CO	PREL	28,750	SLOW VEHICLE TURN OUTS	IMPR—CONN IDAHO—F	STATE OF IDAHO (ITD)	
08072		US 95	239.5 - 261.6	GRANGEVILLE TO END OF CONCRETE HWY	2008	4,341	PAVEMENT REHABILITATION	PRES—PAVEMENT	STATE OF IDAHO (ITD)	
08073		US 95	231.0 - 234.0	TOP OF WHITEBIRD GRADE TO CHAINUP AREA	2009	2,038	MAJOR WIDENING	IMPR—RESTORE&EXPA	STATE OF IDAHO (ITD)	
08222		US 12	43.3 - 44.4	JCT SH 7, OROFINO	2008	1,811	MINOR WIDENING AND RESURFACING	IMPR—RESTORE&EXPA	STATE OF IDAHO (ITD)	
08225	*	SH 8	14.6 - 26.0	TROY TO DEARY	2006	2,232	PAVEMENT REHABILITATION	IMPR—HWY CONTINGE	STATE OF IDAHO (ITD)	

*** The engineering costs for this project was accomplished in prior years. This project will only be built in the construction year if there is NOT GARVEE debt service in that year or should other projects scheduled in that year not be ready to construct.**

08353		US 95	300.3 - 304.7	LAPWAI TO SPALDING	2007	2,530	PAVEMENT REHABILITATION	IMPR—RESTORE&EXPA	STATE OF IDAHO (ITD)	
08354		US 95	214.3 - 223.7	SLATE CR TO WHITEBIRD CR BR	2007	1,430	PAVEMENT REHABILITATION	PRES—PAVEMENT	STATE OF IDAHO (ITD)	
08359		US 12	40.3 - 44.0	RIVERSIDE LIGHTING, OROFINO	PREL	638	SAFETY IMPROVEMENT	IMPR—SAFETY	STATE OF IDAHO (ITD)	
08361		STC-4713	112.1 - 112.1	LOLO CR BR, IDAHO CO	2007	235	BRIDGE REPLACEMENT	LOCAL—BRIDGE	IDAHO COUNTY	
08474		US 95	277.9 - 278.0	CAMAS PRAIRIE REST AREA	2007	1,668	REST AREA	IMPR—REST AREA	STATE OF IDAHO (ITD)	
08533		SH 13	1.1 - 6.6	GRANGEVILLE TO TOP OF HARPSTER GRADE	PREL	3,450	PAVEMENT REHABILITATION	IMPR—RESTORE&EXPA	STATE OF IDAHO (ITD)	
08534		SH 7	36.8 - 48.9	GILBERT GRADE RESURFACING	2006	575	BASE & RESURFACING	IMPR—RESTORE&EXPA	STATE OF IDAHO (ITD)	
08535		US 95	252.2 - 252.6	TWIN HOUSE RD TURNBAYS, IDAHO CO	2006	1,144	SAFETY IMPROVEMENT	IMPR—SAFETY	STATE OF IDAHO (ITD)	
08611		US 95	345.1 - 345.4	WASHINGTON ST; 8TH TO 1ST, MOSCOW	2006	1,035	PAVEMENT REHABILITATION	IMPR—RESTORE&EXPA	STATE OF IDAHO (ITD)	
08612		US 95	294.2 - 296.4	MISSION CREEK TO WEBB NB & SB PASSING LANES	2010	3,450	MINOR WIDENING AND RESURFACING	IMPR—RESTORE&EXPA	STATE OF IDAHO (ITD)	
08614		US 95	344.0 - 348.0	MOSCOW ALTERNATE RTE STUDY	PREL	51	PLANNING / TRANSPORTATION STUDY	IMPR—RESTORE&EXPA	STATE OF IDAHO (ITD)	
08707		STC-4783	15.0 - 15.0	DENT BR, CLEARWATER CO	2006	330	BRIDGE PAINTING	LOCAL—BRIDGE	CLEARWATER COUNTY	
08712		OFFSYS	N/A	POTLATCH HISTORIC RR DEPOT	2006	419	SUPPORT FACILITIES	IMPR—ENHANCEMENT	POTLATCH	
08810		SH 162	8.0 - 22.2	FOUR CORNERS TO KAMIAH	2007	1,760	MINOR WIDENING AND RESURFACING	PRES—PAVEMENT	STATE OF IDAHO (ITD)	
08835		US 95	345.5 - 346.3	A ST TO RODEO DR, MOSCOW	2007	1,675	BASE & RESURFACING	IMPR—RESTORE&EXPA	STATE OF IDAHO (ITD)	
08881		US 95	216.0 - 216.5	McKINZIE & AWARD BRS, IDAHO CO	2006	283	RESURFACING	PRES—BRIDGE	STATE OF IDAHO (ITD)	
08883		SH 6	100.0 - 104.4	WASH ST LN TO JCT US 95/SH 6	2007	3,680	MINOR WIDENING AND RESURFACING	IMPR—RESTORE&EXPA	STATE OF IDAHO (ITD)	
08887		US 12	90.7 - 111.4	SYRINGA CR TO TUMBLE CR, IDAHO CO	2008	5,503	PAVEMENT REHABILITATION	IMPR—RESTORE&EXPA	STATE OF IDAHO (ITD)	
08888		US 12	0.3 - 1.8	DIKE ROUTE, LEWISTON	2006	762	PAVEMENT REHABILITATION	PRES—PAVEMENT	STATE OF IDAHO (ITD)	2
08889		US 95	267.6 - 273.7	LAWYERS CR TO CRAIGMONT	2008	2,254	RESURFACING	IMPR—RESTORE&EXPA	STATE OF IDAHO (ITD)	
09029		SMA-7014	2.2 - 2.4	INT SNAKE RV AVE/SOUTHWAY AVE, LEWISTON	PREL	2,150	INTERSECTION IMPROVEMENT	LOCAL—URBAN	LEWISTON, CITY OF	2
09070	*	OFFSYS	100.0 - 100.2	CHERRYLANE BR, NEZ PERCE CO	2007	0	PRELIMINARY ENGINEERING	LOCAL—BRIDGE OFF-S	NEZ PERCE COUNTY	

2 - L-CVMPO projects shown in L-CVMPO section/map.

District Two Project List

FY 2006 - 2010 STIP

Key No. (on map)		Route	Mileposts	Project Name	Fiscal Year	Const. ($,000)	Type of Project	Fund Source	Sponsor	
* The engineering costs for this project was accomplished in prior years. BIA Bridge funds will be used to construct once design is complete.										
09099		US 12	2.3 - 15.0	LEWISTON TO CLEARWATER RV	2006	1,966	SEALCOAT	PRES—PAVEMENT	STATE OF IDAHO (ITD)	2
09101		SH 3	13.7 - 17.9	BEAR RIDGE GRADE, LATAH CO	2008	759	PAVEMENT REHABILITATION	PRES—PAVEMENT	STATE OF IDAHO (ITD)	
09152		OFFSYS	8.5 - 18.5	SALMON RV HISTORIC SIGNS, IDAHO CO	2006	5	SUPPORT FACILITIES	IMPR—ENHANCEMENT	FOREST SERVICE	
09153		STC-7754	0.9 - 1.2	D ST PATHWAY, MOSCOW	2006	425	BIKE LANE	IMPR—ENHANCEMENT	MOSCOW	
09174		SH 8	2.3 - 3.1	SPOTSWOOD ST TO MALL ENT, MOSCOW	2009	1,035	RECONSTRUCTION / REALIGNMENT	IMPR—RESTORE&EXPA	STATE OF IDAHO (ITD)	
09294	*	US 95	337.2 - 344.0	THORN CR RD TO MOSCOW, PH 1	2009	0	RECONSTRUCTION / REALIGNMENT	IMPR—CONN IDAHO—F	STATE OF IDAHO (ITD)	
09294	*	US 95	337.2 - 344.0	THORN CR RD TO MOSCOW, PH 1	2009	18,633	RECONSTRUCTION / REALIGNMENT	TEA-21 HIGH PRIORITY	STATE OF IDAHO (ITD)	
* The engineering costs for this project was accomplished in prior years.										
09337		US 12	66.8 - 70.0	WOODLAND RD TO MP 70, IDAHO CO	2009	2,300	MINOR WIDENING AND RESURFACING	IMPR—RESTORE&EXPA	STATE OF IDAHO (ITD)	
09338		SH 162	0.0 - 0.4	OAK ST, NEZ PERCE	2008	1,035	RECONSTRUCTION / REALIGNMENT	IMPR—RESTORE&EXPA	STATE OF IDAHO (ITD)	
09406		OFFSYS	N/A	APPLICATOR TANK SYSTEM, DEER CR HD	2006	98	SUPPORT FACILITIES	IMPR—CMAQ	DEER CREEK HD	
09407		OFFSYS	N/A	SWEEPER TRUCK, KAMIAH HD	2006	140	ENVIRONMENT - AIR/WATER QUALITY	IMPR—CMAQ	KAMIAH HD	
09408		OFFSYS	N/A	DEER CR RD DUST ABATEMENT, DEER CR HD	2007	58	ENVIRONMENTAL PRESERVATION	IMPR—CMAQ	DEER CREEK HD	
09409		OFFSYS	N/A	LENVILLE RD SURFACING, S LATAH HD	2007	543	RESURFACING	IMPR—CMAQ	SOUTH LATAH HD	
09434		SH 3	38.7 - 39.2	BOVILL PEDESTRIAN ENHANCEMENT	2007	449	BICYCLE / PEDESTRIAN PATHWAY	IMPR—ENHANCEMENT	BOVILLE	
09467		US 12	10.4 - 174.4	ITS VARIABLE MESSAGE SIGN, PH 1	2009	850	SUPPORT FACILITIES	IMPR—RESTORE&EXPA	STATE OF IDAHO (ITD)	
09468		US 95	230.8 - 231.4	TOP OF WHITEBIRD GRADE	PREL	2,300	MAJOR WIDENING	IMPR—RESTORE&EXPA	STATE OF IDAHO (ITD)	
09470		US 12	66.8 - 126.0	KAMIAH TO MP 126, CL MARKINGS, PH 1	2007	575	PAVEMENT MARKING	IMPR—SAFETY HAZ ELI	STATE OF IDAHO (ITD)	
09471		US 95	223.7 - 223.8	WHITE BIRD CR BR, IDAHO CO	2009	1,500	BRIDGE REHABILITATION	IMPR—BRIDGE	STATE OF IDAHO (ITD)	
09472		US 95	286.1 - 288.5	LAPWAI CR BRS, NEZ PERCE CO	2010	2,875	BRIDGE REHABILITATION	IMPR—BRIDGE	STATE OF IDAHO (ITD)	
09473		US 95	215.9 - 216.6	TWIN BRIDGES, IDAHO CO	PREL	506	BRIDGE REHABILITATION	IMPR—BRIDGE	STATE OF IDAHO (ITD)	
09474		US 95	182.4 - 197.4	ADAMS CO LN TO GOFF BR CORRIDOR STUDY	2007	200	PLANNING / TRANSPORTATION STUDY	IMPR—SYSTEM PLANNI	STATE OF IDAHO (ITD)	
09617		US 95	370.5 - 370.5	MINERAL MTN RA REHAB, LATAH CO	PREL	1,150	REST AREA IMPROVEMENT	IMPR—REST AREA	STATE OF IDAHO (ITD)	
09621		US 12	18.4 - 18.6	MYRTLE TURNBAY, NEZ PERCE CO	2006	71	TURNBAY	IMPR—RESTORE&EXPA	STATE OF IDAHO (ITD)	
09665		N/A	N/A	DIST 2 FY06 SEALCOATS	2006	849	SEALCOAT	PRES—PAVEMENT	STATE OF IDAHO (ITD)	
09686		LOCAL	N/A	NORTHWEST PASSAGE SB CMP IMPLEMENTATION	2006	31	PLANNING / TRANSPORTATION STUDY	SCENIC BYWAYS	CLEARWATER ECONOMIC DEVELO	
09730		OFFSYS	N/A	ITS LEWISTON	2008	461	SUPPORT FACILITIES	IMPR—CMAQ	LEWISTON, CITY OF	2
09731		OFFSYS	N/A	FLUSHER/DEICER TRUCK, KEUTERVILLE HD	2008	262	ENVIRONMENT - AIR/WATER QUALITY	IMPR—CMAQ	KEUTERVILLE HD	
09732		OFFSYS	N/A	VACUUM SWEEPER TRUCK, COTTONWOOD	2007	184	ENVIRONMENT - AIR/WATER QUALITY	IMPR—CMAQ	COTTONWOOD	
09754		SMA-7014	1.6 - 3.0	SNAKE RV AVE CORRIDOR ENH, LEWISTON	2008	780	BICYCLE / PEDESTRIAN PATHWAY	IMPR—ENHANCEMENT	LEWISTON, CITY OF	2
09755		OFFSYS	N/A	LATAH TRAIL, JOEL TO TROY, STG 3	2007	476	BICYCLE / PEDESTRIAN PATHWAY	IMPR—ENHANCEMENT	LATAH COUNTY	
09756		OFFSYS	N/A	PED PATH, SWEET AVE TO BLAINE ST, MOSCOW	2008	268	BICYCLE / PEDESTRIAN PATHWAY	IMPR—ENHANCEMENT	MOSCOW	
09795		US 95	267.4 - 267.6	LAWYERS CR BR, LEWIS/IDAHO CO	2010	315	BRIDGE REHABILITATION	PRES—BRIDGE	STATE OF IDAHO (ITD)	
09796		SH 7	49.3 - 49.3	CLEARWATER RV BR, OROFINO	PREL	180	BRIDGE REHABILITATION	PRES—BRIDGE	STATE OF IDAHO (ITD)	
09797		SH 7	53.2 - 53.2	N FK CLEARWATER RV BR, CLEARWATER CO	PREL	180	BRIDGE REHABILITATION	PRES—BRIDGE	STATE OF IDAHO (ITD)	
09798		N/A	N/A	D2 DISTWIDE BR JOINT REPAIR	PREL	220	BRIDGE REHABILITATION	PRES—BRIDGE	STATE OF IDAHO (ITD)	

2 - L-CVMPO projects shown in L-CVMPO section/map.

District Two Project List

FY 2006 - 2010 STIP

Key No. (on map)	Route	Mileposts	Project Name	Fiscal Year	Const. ($,000)	Type of Project	Fund Source	Sponsor	
09799	US 12	15.0 - 15.0	CLEARWATER RV BR, NEZ PERCE CO	2010	900	BRIDGE REHABILITATION	PRES—BRIDGE	STATE OF IDAHO (ITD)	
09800	US 95	197.4 - 371.6	GOFF BR TO BENEWAH CO LN, CORRIDOR STUDY	2008	250	PLANNING / TRANSPORTATION STUDY	IMPR—SYSTEM PLANNI	STATE OF IDAHO (ITD)	
09801	SH 8	3.3 - 14.6	MOSCOW TO TROY CORRIDOR STUDY	2007	230	PLANNING / TRANSPORTATION STUDY	IMPR—SYSTEM PLANNI	STATE OF IDAHO (ITD)	
09802	US 12	10.4 - 44.0	LEWISTON TO OROFINO CORRIDOR STUDY	2006	330	PLANNING / TRANSPORTATION STUDY	IMPR—SYSTEM PLANNI	STATE OF IDAHO (ITD)	
09803	STC-4782	2.6 - 9.3	GRANGEMONT RD; OROFINO TO HUCKLEBERRY BUTTE	PREL	9,600	RESURFACING	HIGH PRIORITY	CLEARWATER COUNTY	
09803	STC-4782	2.6 - 9.3	GRANGEMONT RD; OROFINO TO HUCKLEBERRY BUTTE	PREL	1,479	RESURFACING	LOCAL—RURAL	CLEARWATER COUNTY	
09804	STC-4783	1.5 - 8.5	DENT RD, CLEARWATER CO	PREL	1,850	RECONSTRUCTION / REALIGNMENT	LOCAL—RURAL	CLEARWATER HD	
09805	STC-4707	102.2 - 102.4	RED BR, WHITEBIRD HD	PREL	591	BRIDGE REPAIR	LOCAL—BRIDGE	WHITE BIRD HD	
09806	FH 60	113.4 - 113.4	MANNING CREVICE BR, IDAHO CO	2010	3,955	BRIDGE REPLACEMENT	FOREST HIGHWAYS	FOREST SERVICE	
09920	US 95	188.8 - 188.8	SHEEP CR RA REHABILITATION	2007	1,150	REST AREA IMPROVEMENT	IMPR—REST AREA	STATE OF IDAHO (ITD)	
F201	AERO	N/A	COTTONWOOD	2006	31	SEAL COAT & MARKING	AERO—STATE/LOCAL A	COTTONWOOD	
F202	AERO	N/A	CRAIGMONT	2006	14	RNWY MAINT	AERO—STATE/LOCAL A	CRAIGMONT	
F203	AERO	N/A	CRAIGMONT	2007	4	INSTALL TIE DOWNS	AERO—STATE/LOCAL A	CRAIGMONT	
F204	AERO	N/A	CRAIGMONT	2007	20	PAVE PARKING & RAMP	AERO—STATE/LOCAL A	CRAIGMONT	
F205	AERO	N/A	GRANGEVILLE (IDAHO COUNTY)	2007	362	CONST TXWYS & REHAB PARKING APRON	AERO—FAA SUPPORT	IDAHO COUNTY	
F206	AERO	N/A	KAMIAH	2007	2	INSTALL RUNUP PADS	AERO—STATE/LOCAL A	KAMIAH	
F207	AERO	N/A	KAMIAH	2007	60	INSTALL SECURITY FENCE	AERO—STATE/LOCAL A	KAMIAH	
F208	AERO	N/A	KAMIAH	2008	10	PILOT LOUNGE REPAIR	AERO—STATE/LOCAL A	KAMIAH	
F209	AERO	N/A	KAMIAH	2008	30	REPAIR / REPLACE RNWY LIGHTS	AERO—STATE/LOCAL A	KAMIAH	
F211	AERO	N/A	LEWISTON (NEZ PERCE COUNTY	2006	1,611	CONST MIDFIELD TXWY & APRON	AERO—FAA SUPPORT	LEWISTON, CITY OF	
F212	AERO	N/A	LEWISTON (NEZ PERCE COUNTY	2007	1,313	REHAB & REALIGN EXIT TXWY E	AERO—FAA SUPPORT	LEWISTON, CITY OF	
F214	AERO	N/A	MOSCOW / PULLMAN (PULLMAN MOSCOW REGIONAL)	2006	1,053	MASTER PLAN STUDY & OBSTR REMOVAL	AERO—FAA SUPPORT	MOSCOW	
F215	AERO	N/A	MOSCOW / PULLMAN (PULLMAN MOSCOW REGIONAL)	2007	1,579	REMOVE OBSTRs FOR APPROACH CLEARANCE	AERO—FAA SUPPORT	MOSCOW	
IRR201	OFF-SYS	N/A	182 NEZ PERCE (NEZ PERCE)	2006	3	SAFETY	IRR	NEZ PERCE RESERVATION	
SAL0616	SAFETY	N/A	LEWIS CO SHERIFF (NEZ PERCE)	2006	10	IMPAIRED DRIVER PROG	NHTSA	LEWIS CO	
SEM0611	SAFETY	N/A	LEWISTON FIRE DEPT (LEWISTON)	2006	9	EMERGENCY MED SRVCS	NHTSA	LEWISTON	2
SEM0616	SAFETY	N/A	SYRINGA GENERAL HOSPITAL (ELK CITY)	2006	6	EMERGENCY MED SRVCS	NHTSA	IDAHO CO	
SPM20	N/A	N/A	DIST 2 UNALLOCATED PREVENTATIVE MAINTENANCE	2008	805	SEALCOAT	PRES—PAVEMENT	STATE OF IDAHO (ITD)	
SPT0614	SAFETY	N/A	LEWISTON POLICE (LEWISTON)	2006	10	AGGRESSIVE DRIVER PROG	NHTSA	LEWISTON	2
SPT0615	SAFETY	N/A	NEZ PERCE CO SHERIFF (LEWISTON)	2006	5	AGGRESSIVE DRIVER PROG	NHTSA	NEZ PERCE CO	2
T201	TRANSIT	N/A	MOSCOW,BUS SHELTERS / TURNOUTS (PD2055*)	2006	220	BUS SHELTERS / TURNOUTS	TRANSIT—VEHICLES	MOSCOW	
T202	TRANSIT	N/A	MOSCOW,FACILITY PLANNING / CONSTRUCTION (PD2056*)	2006	700	FACILITY PLANNING / CONSTRUCTION	TRANSIT—VEHICLES	UNIVERSITY OF IDAHO	
T203	TRANSIT	N/A	REGIONAL PUBLIC TRANSIT,TRANSIT OPERATION (PR6201)	2006	368	TRANSIT OPERATIONS / CAPITAL / ADMINISTRATION	TRANSIT—SERVICES	ITD	
T204	TRANSIT	N/A	AREA AGENCY ON AGING D-2,TRANSIT OPERATIO (PR6202)	2006	33	TRANSIT OPERATIONS / CAPITAL / ADMINISTRATION	TRANSIT—SERVICES	ITD	
T205	TRANSIT	N/A	DISTRICT 2 RURAL PUBLIC TRANSPORTATION ,T (PR7201)	2007	189	TRANSIT OPERATIONS / CAPITAL / ADMINISTRATION	TRANSIT—SERVICES	ITD	

2 - L-CVMPO projects shown in L-CVMPO section/map.

District Two Project List

FY 2006 - 2010 STIP

Key No. (on map)	Route	Mileposts	Project Name	Fiscal Year	Const. ($,000)	Type of Project	Fund Source	Sponsor	
T206	TRANSIT	N/A	DISTRICT 2 RURAL PUBLIC TRANSPORTATION ,T (PR8201)	2008	206	TRANSIT OPERATIONS / CAPITAL / ADMINISTRATION	TRANSIT—SERVICES	ITD	
T208	TRANSIT	N/A	DISTRICT 2 ELDERLY / PERSONS WITH DISABIL (PS7201)	2007	42	TRANSIT CAPITAL	TRANSIT—VEHICLES	ITD	
T209	TRANSIT	N/A	DISTRICT 2 ELDERLY / PERSONS WITH DISABIL (PS8201)	2008	43	TRANSIT CAPITAL	TRANSIT—VEHICLES	ITD	2
T210	TRANSIT	N/A	LEWISTON,OPERATIONS (PU2105)	2006	215	OPERATIONS	TRANSIT—SERVICES	LEWISTON, CITY OF	2
T211	TRANSIT	N/A	LEWISTON,PARATRANSIT OPERATIONS (PU2106)	2006	50	PARA OPERATIONS	TRANSIT—SERVICES	LEWISTON, CITY OF	2
T212	TRANSIT	N/A	LEWISTON,PREVENTATIVE MTNCE (PU2107)	2006	11	PREVENTATIVE MTNCE	TRANSIT—SERVICES	LEWISTON, CITY OF	2
T213	TRANSIT	N/A	LEWISTON,PLANNING (PU2108) (LEWISTON)	2006	17	TRANSIT PLANNING	TRANSIT—SERVICES	LEWISTON, CITY OF	2
T214	TRANSIT	N/A	LEWISTON,SECURITY (PU2109)	2006	4	SECURITY	TRANSIT—SERVICES	LEWISTON, CITY OF	2
T215	TRANSIT	N/A	LEWISTON,CAPITAL BUS (PU2110)	2006	20	CAPITAL BUS	TRANSIT—SERVICES	LEWISTON, CITY OF	2
T216	TRANSIT	N/A	LEWISTON,OPERATIONS (PU2122)	2007	240	OPERATIONS	TRANSIT—SERVICES	LEWISTON, CITY OF	2
T217	TRANSIT	N/A	LEWISTON,PARATRANSIT OPERATIONS (PU2123)	2007	50	PARA OPERATIONS	TRANSIT—SERVICES	LEWISTON, CITY OF	2
T218	TRANSIT	N/A	LEWISTON,PREVENTATIVE MTNCE (PU2124)	2007	12	PREVENTATIVE MTNCE	TRANSIT—SERVICES	LEWISTON, CITY OF	2
T219	TRANSIT	N/A	LEWISTON,PLANNING (PU2125)	2007	21	PLANNING	TRANSIT—SERVICES	LEWISTON, CITY OF	2
T220	TRANSIT	N/A	LEWISTON,SECURITY (PU2126)	2007	4	SECURITY	TRANSIT—SERVICES	LEWISTON, CITY OF	2
T221	TRANSIT	N/A	LEWISTON,OPERATIONS (PU2161)	2008	240	OPERATIONS	TRANSIT—SERVICES	LEWISTON, CITY OF	2
T222	TRANSIT	N/A	LEWISTON,PARATRANSIT OPERATIONS (PU2162)	2008	50	PARATRANSIT OPERATIONS	TRANSIT—SERVICES	LEWISTON, CITY OF	2
T223	TRANSIT	N/A	LEWISTON,PREVENTATIVE MTNCE (PU2163) (LEWISTON)	2008	12	PREVENTATIVE MTNCE	TRANSIT—SERVICES	LEWISTON, CITY OF	2
T224	TRANSIT	N/A	LEWISTON,PLANNING (PU2164) (LEWISTON)	2008	21	TRANSIT PLANNING	TRANSIT—SERVICES	LEWISTON, CITY OF	2
T225	TRANSIT	N/A	LEWISTON,SECURITY (PU2165)	2008	4	SECURITY	TRANSIT—SERVICES	LEWISTON, CITY OF	2
T226	TRANSIT	N/A	LEWISTON,FACILITY/CAPITAL/MTNCE (PD2040) (ADA COUNTY)	2006	414	TRANSIT FACILITY	TRANSIT—VEHICLES	LEWISTON, CITY OF	2
T227	TRANSIT	N/A	LEWISTON,FACILITY CONSTRUCTION/MISC CAPIT (PD2045)	2006	400	FACILITY CONSTRUCTION	TRANSIT—VEHICLES	LEWISTON, CITY OF	2

2 - L-CVMPO projects shown in L-CVMPO section/map.

Lewis-Clark Valley Metropolitan Planning Organization Project List

FY 2006 - 2010 STIP

Key No. (on map)	Route	Mileposts	Project Name	Fiscal Year	Const. ($,000)	Type of Project	Fund Source	Sponsor	
08888	US 12	0.3 - 1.8	DIKE ROUTE, LEWISTON	2006	762	PAVEMENT REHABILITATION	PRES—PAVEMENT	STATE OF IDAHO (ITD)	2
09029	SMA-7014	2.2 - 2.4	INT SNAKE RV AVE/SOUTHWAY AVE, LEWISTON	PREL	2,150	INTERSECTION IMPROVEMENT	LOCAL—URBAN	LEWISTON, CITY OF	2
09099	US 12	2.3 - 15.0	LEWISTON TO CLEARWATER RV	2006	1,966	SEALCOAT	PRES—PAVEMENT	STATE OF IDAHO (ITD)	2
09730	OFFSYS	N/A	ITS LEWISTON	2008	461	SUPPORT FACILITIES	IMPR—CMAQ	LEWISTON, CITY OF	2
09754	SMA-7014	1.6 - 3.0	SNAKE RV AVE CORRIDOR ENH, LEWISTON	2008	780	BICYCLE / PEDESTRIAN PATHWAY	IMPR—ENHANCEMENT	LEWISTON, CITY OF	2
SEM0611	SAFETY	N/A	LEWISTON FIRE DEPT (LEWISTON)	2006	9	EMERGENCY MED SRVCS	NHTSA	LEWISTON	2
SPT0614	SAFETY	N/A	LEWISTON POLICE (LEWISTON)	2006	10	AGGRESSIVE DRIVER PROG	NHTSA	LEWISTON	2
SPT0615	SAFETY	N/A	NEZ PERCE CO SHERIFF (LEWISTON)	2006	5	AGGRESSIVE DRIVER PROG	NHTSA	NEZ PERCE CO	2
T209	TRANSIT	N/A	DISTRICT 2 ELDERLY / PERSONS WITH DISABIL (PS8201)	2008	43	TRANSIT CAPITAL	TRANSIT—VEHICLES	ITD	2
T210	TRANSIT	N/A	LEWISTON,OPERATIONS (PU2105)	2006	215	OPERATIONS	TRANSIT—SERVICES	LEWISTON, CITY OF	2
T211	TRANSIT	N/A	LEWISTON,PARATRANSIT OPERATIONS (PU2106)	2006	50	PARA OPERATIONS	TRANSIT—SERVICES	LEWISTON, CITY OF	2
T212	TRANSIT	N/A	LEWISTON,PREVENTATIVE MTNCE (PU2107)	2006	11	PREVENTATIVE MTNCE	TRANSIT—SERVICES	LEWISTON, CITY OF	2
T213	TRANSIT	N/A	LEWISTON,PLANNING (PU2108) (LEWISTON)	2006	17	TRANSIT PLANNING	TRANSIT—SERVICES	LEWISTON, CITY OF	2
T214	TRANSIT	N/A	LEWISTON,SECURITY (PU2109)	2006	4	SECURITY	TRANSIT—SERVICES	LEWISTON, CITY OF	2
T215	TRANSIT	N/A	LEWISTON,CAPITAL BUS (PU2110)	2006	20	CAPITAL BUS	TRANSIT—SERVICES	LEWISTON, CITY OF	2
T216	TRANSIT	N/A	LEWISTON,OPERATIONS (PU2122)	2007	240	OPERATIONS	TRANSIT—SERVICES	LEWISTON, CITY OF	2
T217	TRANSIT	N/A	LEWISTON,PARATRANSIT OPERATIONS (PU2123)	2007	50	PARA OPERATIONS	TRANSIT—SERVICES	LEWISTON, CITY OF	2
T218	TRANSIT	N/A	LEWISTON,PREVENTATIVE MTNCE (PU2124)	2007	12	PREVENTATIVE MTNCE	TRANSIT—SERVICES	LEWISTON, CITY OF	2
T219	TRANSIT	N/A	LEWISTON,PLANNING (PU2125)	2007	21	PLANNING	TRANSIT—SERVICES	LEWISTON, CITY OF	2
T220	TRANSIT	N/A	LEWISTON,SECURITY (PU2126)	2007	4	SECURITY	TRANSIT—SERVICES	LEWISTON, CITY OF	2
T221	TRANSIT	N/A	LEWISTON,OPERATIONS (PU2161)	2008	240	OPERATIONS	TRANSIT—SERVICES	LEWISTON, CITY OF	2
T222	TRANSIT	N/A	LEWISTON,PARATRANSIT OPERATIONS (PU2162)	2008	50	PARATRANSIT OPERATIONS	TRANSIT—SERVICES	LEWISTON, CITY OF	2
T223	TRANSIT	N/A	LEWISTON,PREVENTATIVE MTNCE (PU2163) (LEWISTON)	2008	12	PREVENTATIVE MTNCE	TRANSIT—SERVICES	LEWISTON, CITY OF	2
T224	TRANSIT	N/A	LEWISTON,PLANNING (PU2164) (LEWISTON)	2008	21	TRANSIT PLANNING	TRANSIT—SERVICES	LEWISTON, CITY OF	2
T225	TRANSIT	N/A	LEWISTON,SECURITY (PU2165)	2008	4	SECURITY	TRANSIT—SERVICES	LEWISTON, CITY OF	2
T226	TRANSIT	N/A	LEWISTON,FACILITY/CAPITAL/MTNCE (PD2040) (ADA COUNTY)	2006	414	TRANSIT FACILITY	TRANSIT—VEHICLES	LEWISTON, CITY OF	2
T227	TRANSIT	N/A	LEWISTON,FACILITY CONSTRUCTION/MISC CAPIT (PD2045)	2006	400	FACILITY CONSTRUCTION	TRANSIT—VEHICLES	LEWISTON, CITY OF	2

2 - L-CVMPO projects shown in L-CVMPO section/map.

District 3

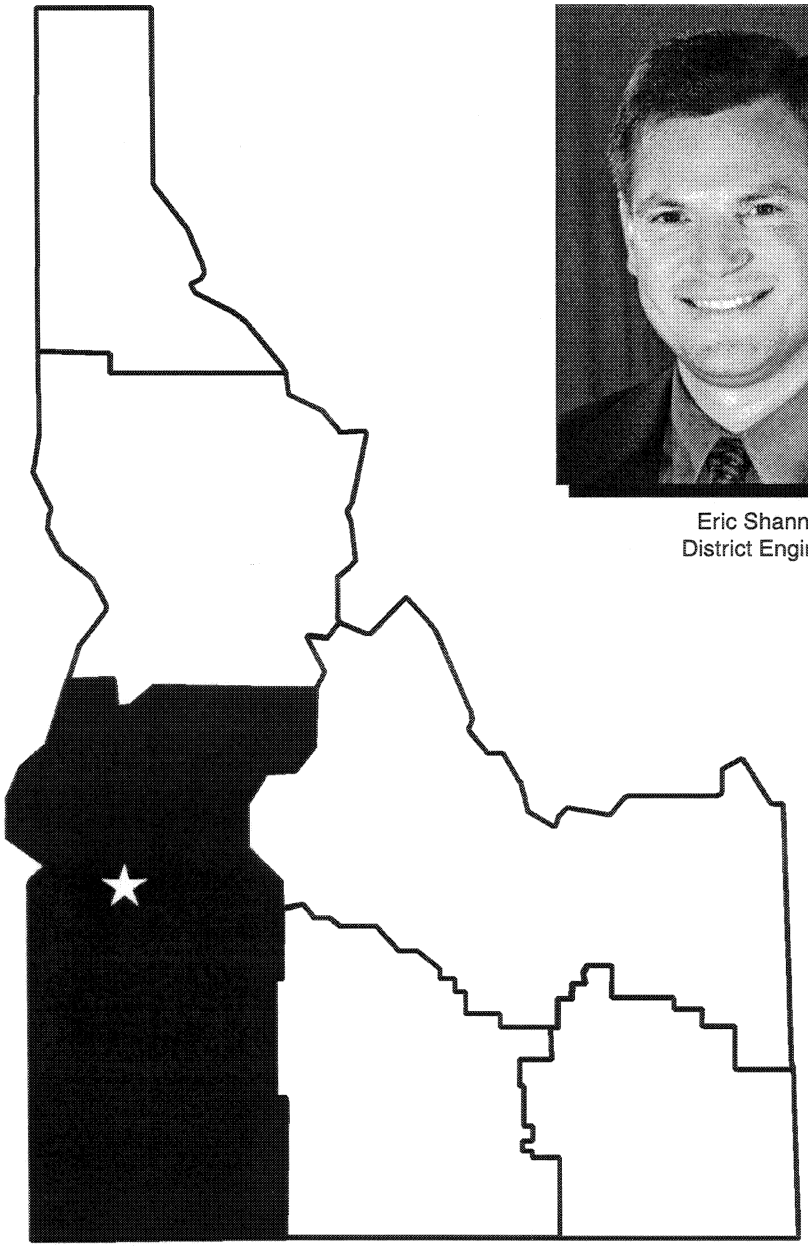



Eric Shannon
District Engineer

Office:
8150 Chinden Blvd.
PO Box 8028
Boise, ID 83707-2028
Phone: (208) 334-8300
FAX: (208) 334-8917

District Three Project List

FY 2006 - 2010 STIP

Key No. (on map)		Route	Mileposts	Project Name	Fiscal Year	Const. ($,000)	Type of Project	Fund Source	Sponsor	
00688		SH 55	140.2 - 147.0	McCALL ALTERNATE ROUTE STUDY	2006	185	PLANNING / TRANSPORTATION STUDY	IMPR—RESTORE&EXPA	STATE OF IDAHO (ITD)	
01004		SH 55	94.9 - 101.9	SMITHS FERRY TO ROUND VALLEY	PREL	7,000	RELOCATION	HIGH PRIORITY	STATE OF IDAHO (ITD)	
01004		SH 55	94.9 - 101.9	SMITHS FERRY TO ROUND VALLEY	PREL	71,000	RELOCATION	OTHER	STATE OF IDAHO (ITD)	
01004		SH 55	94.9 - 101.9	SMITHS FERRY TO ROUND VALLEY	PREL	4,062	RELOCATION	TEA-21 HIGH PRIORITY	STATE OF IDAHO (ITD)	
02842	*	US 95	66.0 - 66.6	PAYETTE RV BR, S OF PAYETTE	2007	0	BRIDGE REPLACEMENT	IMPR—CONN IDAHO—F	STATE OF IDAHO (ITD)	
02842	*	US 95	66.0 - 66.6	PAYETTE RV BR, S OF PAYETTE	2007	7,410	BRIDGE REPLACEMENT	IMPR—HWY CONTINGE	STATE OF IDAHO (ITD)	

*** The engineering costs for this project was accomplished in prior years. This project will only be built in the construction year if there is NOT GARVEE debt service in that year or should other projects scheduled in that year not be ready to construct.**

02843	*	US 95	81.5 - 81.6	WEISER RV BR, S OF WEISER	2010	4,030	BRIDGE REPLACEMENT	IMPR—HWY CONTINGE	STATE OF IDAHO (ITD)	

*** The engineering costs for this project was accomplished in prior years. This project will only be built in the construction year if there is NOT GARVEE debt service in that year or should other projects scheduled in that year not be ready to construct.**

03214		I 84	33.0 - 34.0	KARCHER IC, NAMPA	2008	5,000	GRADE SEPARATION	IMPR—CONN IDAHO—F	STATE OF IDAHO (ITD)	4
04221	*	US 95	26.3 - 33.6	JCT SH 55 TO HOMEDALE SCL	2010	0	RECONSTRUCTION / REALIGNMENT	IMPR—CONN IDAHO—F	STATE OF IDAHO (ITD)	
04221	*	US 95	26.3 - 33.6	JCT SH 55 TO HOMEDALE SCL	2010	12,560	RECONSTRUCTION / REALIGNMENT	IMPR—HWY CONTINGE	STATE OF IDAHO (ITD)	

*** The engineering costs for this project was accomplished in prior years. This project will only be built in the construction year if there is NOT GARVEE debt service in that year or should other projects scheduled in that year not be ready to construct.**

04782	*	US 95	80.2 - 81.6	WEISER, SOUTH	2010	0	RECONSTRUCTION / REALIGNMENT	IMPR—CONN IDAHO—F	STATE OF IDAHO (ITD)	
04782	*	US 95	80.2 - 81.6	WEISER, SOUTH	2010	5,890	RECONSTRUCTION / REALIGNMENT	IMPR—HWY CONTINGE	STATE OF IDAHO (ITD)	

*** The engineering costs for this project was accomplished in prior years. This project will only be built in the construction year if there is NOT GARVEE debt service in that year or should other projects scheduled in that year not be ready to construct.**

06196		SH 55	6.4 - 15.9	KARCHER RD IMPROVEMENT STUDY	PREL	2,990	PLANNING / TRANSPORTATION STUDY	IMPR—RESTORE&EXPA	STATE OF IDAHO (ITD)	4
06456		SH 21	24.3 - 24.4	DUNNIGAN CR BR, BOISE CO	2007	2,175	BRIDGE REPLACEMENT	IMPR—BRIDGE	STATE OF IDAHO (ITD)	
06500		SH 55	99.8 - 99.8	RAINBOW BR, VALLEY CO, PH 1	2006	735	BRIDGE REHABILITATION	IMPR—BRIDGE	STATE OF IDAHO (ITD)	
06592	*	SH 55	140.5 - 142.0	ELO RD & JOHNSON LN, VALLEY CO	2007	560	SAFETY IMPROVEMENT	IMPR—HWY CONTINGE	STATE OF IDAHO (ITD)	

*** The engineering costs for this project was accomplished in prior years. This project will only be built in the construction year if there is NOT GARVEE debt service in that year or should other projects scheduled in that year not be ready to construct.**

06978		SH 55	101.8 - 104.5	ROUND VALLEY RA, VALLEY CO	2008	3,660	REST AREA	IMPR—REST AREA	STATE OF IDAHO (ITD)	
07024		SH 55	101.9 - 104.5	ROUND VALLEY PASSING LNS, VALLEY CO	PREL	2,300	RIGHT-OF-WAY	IMPR—RESTORE&EXPA	STATE OF IDAHO (ITD)	
07051	*	SH 55	75.7 - 77.4	BANKS PASSING LNS, BOISE CO	2009	6,050	MINOR WIDENING AND RESURFACING	IMPR—HWY CONTINGE	STATE OF IDAHO (ITD)	

*** The engineering costs for this project was accomplished in prior years. This project will only be built in the construction year if there is NOT GARVEE debt service in that year or should other projects scheduled in that year not be ready to construct.**

07192		SMA-9803	15.1 - 16.1	MAPLE GROVE RD, FRANKLIN TO FAIRVIEW	2007	1,141	MAJOR WIDENING	LOCAL—TMA	ADA COUNTY HD	3
07215		SH 55	63.6 - 63.7	PAYETTE RV BR, S HORSESHOE BEND	2010	3,290	BRIDGE REHABILITATION	IMPR—BRIDGE	STATE OF IDAHO (ITD)	
07219		OFFSYS	39.5 - 39.5	ELK CR BR AT ELK CR, ELMORE CO	2006	150	BRIDGE REPLACEMENT	LOCAL—BRIDGE OFF-S	MOUNTAIN HOME HD	
07238		SMA-9463	15.1 - 16.1	FIVE MILE RD; FRANKLIN RD TO FAIRVIEW, BOISE	2009	388	MAJOR WIDENING	LOCAL—TMA	ADA COUNTY HD	3

3 - TMA projects shown in COMPASS section/map., 4 - Nampa Urbanized projects in COMPASS section/map.

District Three Project List

FY 2006 - 2010 STIP

Key No. (on map)		Route	Mileposts	Project Name	Fiscal Year	Const. ($,000)	Type of Project	Fund Source	Sponsor	
07673		SMA-7993	10.0 - 11.6	AVIATION WAY, CALDWELL	2007	490	PAVEMENT REHABILITATION	LOCAL—URBAN	CALDWELL	4
07791		SH 55	68.4 - 69.8	NB PASSING LN, GARDENA SOUTH	2008	4,370	MAJOR WIDENING	IMPR—RESTORE&EXPA	STATE OF IDAHO (ITD)	
07792		SH 55	111.4 - 113.1	SB PASSING LN, CASCADE SOUTH	PREL	8,630	MAJOR WIDENING	IMPR—RESTORE&EXPA	STATE OF IDAHO (ITD)	
07793		SH 55	128.7 - 130.9	DONNELLY PASSING LNS	PREL	8,740	MAJOR WIDENING	IMPR—RESTORE&EXPA	STATE OF IDAHO (ITD)	
07795		I 84	29.0 - 29.0	FRANKLIN RD IC, CALDWELL	2007	16,490	INTERCHANGE	IMPR—CONN IDAHO—F	STATE OF IDAHO (ITD)	4
07825		I 84	36.0 - 36.0	FRANKLIN IC IMPROVEMENTS, NAMPA	PREL	8,840	INTERCHANGE	IMPR—RESTORE&EXPA	STATE OF IDAHO (ITD)	4
07826	*	US 20	25.2 - 40.2	CORRIDOR PRESERVATION, CALDWELL TO BOISE	2008	0	RIGHT-OF-WAY PRESERVATION	IMPR—RESTORE&EXPA	STATE OF IDAHO (ITD)	7

*** The engineering costs for this project was accomplished in prior years.**

07827	*	SH 44	0.0 - 16.3	CORRIDOR PRESERVATION, JCT I 84 TO EAGLE	2008	0	RIGHT-OF-WAY PRESERVATION	IMPR—RESTORE&EXPA	STATE OF IDAHO (ITD)	7
07827	*	SH 44	0.0 - 16.3	CORRIDOR PRESERVATION, JCT I 84 TO EAGLE	2008	0	RIGHT-OF-WAY PRESERVATION	LOCAL—RURAL	STATE OF IDAHO (ITD)	7

*** The engineering costs for this project was accomplished in prior years.**

07832		US 95	0.0 - 0.1	SNAKE RV BR, WEISER	2007	4,490	BRIDGE REPLACEMENT	IMPR—BRIDGE	STATE OF IDAHO (ITD)	
07832		US 95	0.0 - 0.1	SNAKE RV BR, WEISER	2007	4,110	BRIDGE REPLACEMENT	OTHER	STATE OF IDAHO (ITD)	
07923		US 95	142.0 - 145.0	FORT HALL HILL, ADAMS CO	PREL	3,030	RECONSTRUCTION / REALIGNMENT	IMPR—CONN IDAHO—F	STATE OF IDAHO (ITD)	
08048		I 84	45.0 - 45.0	LOCUST GROVE GRADE SEPARATION	2007	2,600	GRADE SEPARATION	IMPR—CONN IDAHO—F	ADA COUNTY HD	3
08048		I 84	45.0 - 45.0	LOCUST GROVE GRADE SEPARATION	2007	603	GRADE SEPARATION	LOCAL—TMA	ADA COUNTY HD	3
08075		SMA-7843	0.4 - 0.4	INT FRANKLIN & 21ST AVE, CALDWELL	2008	1,560	MINOR WIDENING AND RESURFACING	LOCAL—URBAN	CALDWELL	4
08080		STC-3724	3.5 - 4.7	HOMEDALE RD, CANYON CO	2007	2,338	PAVEMENT REHABILITATION	LOCAL—RURAL	GOLDEN GATE HD	
08081		SH 55	115.9 - 118.6	NB PASSING LN, CASCADE NORTH	PREL	9,660	MAJOR WIDENING	IMPR—RESTORE&EXPA	STATE OF IDAHO (ITD)	
08082		SH 16	9.5 - 12.6	FREEZE OUT HILL PASSING LNS, GEM CO	PREL	15,220	RECONSTRUCTION / REALIGNMENT	IMPR—RESTORE&EXPA	STATE OF IDAHO (ITD)	
08092		SH 55	115.9 - 115.9	N FORK PAYETTE RV BR, CASCADE	2010	5,750	BRIDGE REPLACEMENT	IMPR—BRIDGE	STATE OF IDAHO (ITD)	
08240	*	SH 51	72.0 - 75.0	MP 72 TO MP 75, OWYHEE CO	2008	0	MINOR WIDENING AND RESURFACING	IMPR—RESTORE&EXPA	STATE OF IDAHO (ITD)	
08240	*	SH 51	72.0 - 75.0	MP 72 TO MP 75, OWYHEE CO	2008	1,270	MINOR WIDENING AND RESURFACING	IMPR—HWY CONTINGE	STATE OF IDAHO (ITD)	

*** The engineering costs for this project was accomplished in prior years. This project will only be built in the construction year if there is NOT GARVEE debt service in that year or should other projects scheduled in that year not be ready to construct.**

08432	*	US 95	135.1 - 136.2	COUNCIL ALTERNATE ROUTE	2010	6,090	RECONSTRUCTION / REALIGNMENT	IMPR—HWY CONTINGE	STATE OF IDAHO (ITD)	
08432	*	US 95	135.1 - 136.2	COUNCIL ALTERNATE ROUTE	2010	0	RECONSTRUCTION / REALIGNMENT	IMPR—CONN IDAHO—F	STATE OF IDAHO (ITD)	

*** The engineering costs for this project was accomplished in prior years. This project will only be built in the construction year if there is NOT GARVEE debt service in that year or should other projects scheduled in that year not be ready to construct.**

08433		SH 16	7.5 - 10.0	FREEZEOUT HILL S PASSING LANES, GEM CO	2008	2,800	MAJOR WIDENING	IMPR—RESTORE&EXPA	STATE OF IDAHO (ITD)	3
08567		SH 55	144.4 - 145.0	MISSION ST TO MATHER RD, MCCALL	2006	350	PAVEMENT REHABILITATION	PRES—PAVEMENT	STATE OF IDAHO (ITD)	
08569		SH 55	81.0 - 130.0	BANKS TO DONNELLY	2006	595	RESURFACING	IMPR—RESTORE&EXPA	STATE OF IDAHO (ITD)	
08615	*	SH 55	110.0 - 110.0	WETLAND MITIGATION, VALLEY CO	PREL	0	ENVIRONMENTAL PRESERVATION	IMPR—RESTORE&EXPA	STATE OF IDAHO (ITD)	

*** The engineering costs for this project was accomplished in prior years.**

08630		SH 16	0.0 - 13.9	IMPROVEMENT STUDY, ADA & GEM COUNTIES	2010	50	PLANNING / TRANSPORTATION STUDY	IMPR—RESTORE&EXPA	STATE OF IDAHO (ITD)	3

3 - TMA projects shown in COMPASS section/map., 4 - Nampa Urbanized projects in COMPASS section/map., 7 - Project in all of COMPASS planning area

District Three Project List

FY 2006 - 2010 STIP

Key No. (on map)		Route	Mileposts	Project Name	Fiscal Year	Const. ($,000)	Type of Project	Fund Source	Sponsor	
08654		I 84	0.0 - 121.1	FY06 DIST 3 PAVEMENT STRIPING	2006	270	PAVEMENT MARKING	IMPR—SAFETY	STATE OF IDAHO (ITD)	
08669		SH 21	17.2 - 17.3	MORES CR BR, ADA CO	2007	3,440	BRIDGE REPLACEMENT	IMPR—BRIDGE	STATE OF IDAHO (ITD)	3
08670		SH 55	113.8 - 113.9	N FK PAYETTE RV BR, MP 114, CASCADE	2010	6,040	BRIDGE REPLACEMENT	IMPR—BRIDGE	STATE OF IDAHO (ITD)	
08685		STC-3881	82.8 - 83.6	GRAY AVE TO INDIAN HEAD RD, WEISER	2006	429	RECONSTRUCTION / REALIGNMENT	LOCAL—RURAL	WEISER	
08686		STC-3861	0.0 - 0.4	JCT US 30 TO VISTA AVE, FRUITLAND	2007	653	RECONSTRUCTION / REALIGNMENT	LOCAL—RURAL	FRUITLAND	
08689		STC-3907	114.1 - 114.9	BOYDSTUN ST; JCT SH 55 TO W VALLEY RD, MCCALL	2006	1,300	RECONSTRUCTION / REALIGNMENT	LOCAL—RURAL	MCCALL	
08698		STP-7403	8.5 - 9.3	FRANKLIN RD; TOUCHMARK TO FIVE MILE RD, BOISE	2009	4,400	RECONSTRUCTION/REALIGNMENT	LOCAL—TMA	ADA COUNTY HD	3
08705		STC-3806	8.7 - 8.7	CANYON CR BR, N OF MTN HOME	2009	412	BRIDGE REPLACEMENT	LOCAL—BRIDGE	MOUNTAIN HOME HD	
08793	*	I 184	0.2 - 2.5	WYE IC TO CURTIS RD LANDSCAPING	2010	5,000	LANDSCAPING	IMPR—HWY CONTINGE	STATE OF IDAHO (ITD)	3
08793	*	I 184	0.2 - 2.5	WYE IC TO CURTIS RD LANDSCAPING	2010	0	LANDSCAPING	IMPR—RESTORE&EXPA	STATE OF IDAHO (ITD)	3

*** The engineering costs for this project was accomplished in prior years. This project will only be built in the construction year if there is NOT GARVEE debt service in that year or should other projects scheduled in that year not be ready to construct.**

08794	*	I 84	49.0 - 50.0	WYE TO COLE LANDSCAPING	2010	3,000	LANDSCAPING	IMPR—HWY CONTINGE	STATE OF IDAHO (ITD)	3
08794	*	I 84	49.0 - 50.0	WYE TO COLE LANDSCAPING	2010	0	LANDSCAPING	IMPR—RESTORE&EXPA	STATE OF IDAHO (ITD)	3

*** The engineering costs for this project was accomplished in prior years. This project will only be built in the construction year if there is NOT GARVEE debt service in that year or should other projects scheduled in that year not be ready to construct.**

08799		STC-8743	0.7 - 1.6	7TH AVE N, PAYETTE	2006	1,780	RECONSTRUCTION / REALIGNMENT	LOCAL—URBAN	PAYETTE, CITY OF	
08811		SH 55	144.3 - 144.4	MISSION ST TURN BAY, MCCALL	2008	350	SAFETY IMPROVEMENT	IMPR—SAFETY	STATE OF IDAHO (ITD)	
08812		SH 69	9.2 - 9.3	INT OVERLAND RD, MERIDIAN	2006	5	RIGHT-OF-WAY	IMPR—RESTORE&EXPA	STATE OF IDAHO (ITD)	3
08813		SH 55	131.2 - 131.5	MAIN ST, DONNELLY	2008	1,270	SAFETY IMPROVEMENT	IMPR—SAFETY	STATE OF IDAHO (ITD)	
08814		SH 55	10.5 - 10.7	INT FARMWAY RD, NR CALDWELL	2006	175	INTERSECTION IMPROVEMENT	IMPR—SAFETY	STATE OF IDAHO (ITD)	4
08815		SH 55	11.6 - 12.1	JCT I 84 WB OFF RAMP TO FRANKLIN RD, NR MERID	2006	1,230	MAJOR WIDENING	IMPR—SAFETY	STATE OF IDAHO (ITD)	3
08818		US 95	159.6 - 160.0	INT TRANSFER SITE RD, ADAMS CO	2009	640	SAFETY IMPROVEMENT	IMPR—SAFETY	STATE OF IDAHO (ITD)	
08826		I 84	93.6 - 94.3	AMERICAN LEGION BLVD, MTN HOME	2007	460	PAVEMENT REHABILITATION	IMPR—RESTORE&EXPA	STATE OF IDAHO (ITD)	
08827		I 84	50.1 - 51.9	CLEVELAND BLVD, CALDWELL	2007	970	PAVEMENT REHABILITATION	IMPR—RESTORE&EXPA	STATE OF IDAHO (ITD)	4
08828		I 84	50.1 - 51.5	BLAINE ST, CALDWELL	2007	910	PAVEMENT REHABILITATION	IMPR—RESTORE&EXPA	STATE OF IDAHO (ITD)	4
08829		SH 51	90.8 - 91.8	JCT SH 67 TO I 84 B, MTN HOME	2006	540	PAVEMENT REHABILITATION	PRES—PAVEMENT	STATE OF IDAHO (ITD)	
08830		SH 51	84.6 - 90.8	MP 84.6 TO JCT SH 67, NR MTN HOME	2006	1,245	PAVEMENT REHABILITATION	PRES—PAVEMENT	STATE OF IDAHO (ITD)	
08832		US 20/26	48.1 - 48.1	ADVANCE SIGNAL WARNING RIVER ST OFF RAMP	2007	230	TRAFFIC SIGNAL	IMPR—RESTORE&EXPA	STATE OF IDAHO (ITD)	3
08863		FH 22	16.9 - 27.6	CASCADE WARM LAKE RD, VALLEY CO, STG 2	2008	6,000	RESURFACING	FOREST HIGHWAYS	FOREST SERVICE	
08933		I 84	0.0 - 13.0	FY06 DIST 3 SEALCOATS	2006	1,510	SEALCOAT	PRES—PAVEMENT	STATE OF IDAHO (ITD)	
08938		SH 55	13.8 - 14.2	WILSON DRAIN HAZARD ELMINATION, CANYON CO	2006	180	METAL GUARDRAIL	IMPR—SAFETY HAZ ELI	STATE OF IDAHO (ITD)	
08939		N/A	N/A	REGION 4 BLUNT END GUARDRAIL REPLACEMENT	2006	860	CONCRETE GUARDRAIL	IMPR—SAFETY HAZ ELI	STATE OF IDAHO (ITD)	
08943		I 84	0.0 - 121.1	FY07 DIST 3 PAVEMENT STRIPING	2007	270	PAVEMENT MARKING	IMPR—SAFETY	STATE OF IDAHO (ITD)	
08945		SH 55	18.3 - 18.4	UPRR OPASS, NAMPA	2008	1,050	BRIDGE REHABILITATION	IMPR—BRIDGE	STATE OF IDAHO (ITD)	4
08947		I 84	35.0 - 35.0	NAMPA BLVD OPASS, EB	PREL	1,150	BRIDGE REHABILITATION	IMPR—BRIDGE	STATE OF IDAHO (ITD)	4
08948		I 84	35.2 - 35.2	NAMPA UPRR OPASS, WB	PREL	1,150	BRIDGE REHABILITATION	IMPR—BRIDGE	STATE OF IDAHO (ITD)	4
08949		I 84	0.0 - 128.0	JOINT REPLACEMENT, VARIOUS	2007	386	BRIDGE REHABILITATION	PRES—BRIDGE	STATE OF IDAHO (ITD)	7

3 - TMA projects shown in COMPASS section/map., 4 - Nampa Urbanized projects in COMPASS section/map., 7 - Project in all of COMPASS planning area

District Three Project List

FY 2006 - 2010 STIP

Key No. (on map)	Route	Mileposts	Project Name	Fiscal Year	Const. ($,000)	Type of Project	Fund Source	Sponsor	
08950	I 184	2.5 - 2.5	CURTIS RD UPASS, BOISE	2006	798	BRIDGE REHABILITATION	PRES—BRIDGE	STATE OF IDAHO (ITD)	3
08955	I 84	12.6 - 17.6	BLACK CANYON TO SAND HOLLOW	2007	513	PAV G & G	IMPR—SAFETY	STATE OF IDAHO (ITD)	
08955	I 84	12.6 - 17.6	BLACK CANYON TO SAND HOLLOW	2007	5,947	PAV G & G	PRES—PAVEMENT	STATE OF IDAHO (ITD)	
08956	I 84	24.9 - 26.3	SH 44 IC TO CALDWELL	2006	1,935	PAVEMENT REHABILITATION	IMPR—RESTORE&EXPA	STATE OF IDAHO (ITD)	4
08957	I 84	17.6 - 23.0	MP 17.6 TO 23, CANYON CO	2006	5,234	PAVEMENT REHABILITATION	IMPR—RESTORE&EXPA	STATE OF IDAHO (ITD)	
08959	I 84	23.0 - 24.9	MP 23 TO JCT SH 44, CANYON CO	2006	2,750	PAVEMENT REHABILITATION	IMPR—RESTORE&EXPA	STATE OF IDAHO (ITD)	4
08962	LOCAL	N/A	FY07 COMPASS TRANSPORTATION PLAN, ADA CO	2007	158	PLANNING / TRANSPORTATION STUDY	LOCAL—TMA	BOISE, CITY OF	3
08963	LOCAL	N/A	FY07 COMMUTERIDE, ADA CO	2007	230	ENVIRONMENT - RIDESHARE PROMOTION	LOCAL—TMA	ADA COUNTY HD	3
09031	STC-3888	100.0 - 100.5	SUPERIOR ST/MILL RD, CAMBRIDGE	2007	900	RECONSTRUCTION / REALIGNMENT	LOCAL—RURAL	CAMBRIDGE	
09054	SH 55	99.8 - 99.8	RAINBOW BR, VALLEY CO, PH 2	PREL	1,000	BRIDGE REHABILITATION	IMPR—BRIDGE	STATE OF IDAHO (ITD)	
09063	SH 45	22.2 - 26.8	DEER FLAT RD TO ROOSEVELT, NAMPA	2006	432	SEALCOAT	PRES—PAVEMENT	STATE OF IDAHO (ITD)	4
09085	SMA-8423	0.1 - 0.1	KING'S CORNER RR OPASS, NAMPA	PREL	18,000	GRADE SEPARATION	OTHER (L)	NAMPA	4
09102	SH 21	1.9 - 2.5	GRAND FOREST DR TURNBAY, ADA CO	2007	195	SAFETY IMPROVEMENT	IMPR—SAFETY	STATE OF IDAHO (ITD)	3
09103	SH 55	142.8 - 142.8	DIENHARD LN TURN LN, MCCALL	2007	164	SAFETY IMPROVEMENT	IMPR—SAFETY	STATE OF IDAHO (ITD)	
09106	US 20	112.9 - 124.6	MP 112.9 TO 124.63, ELMORE CO	2006	4,540	PAVEMENT REHABILITATION	IMPR—RESTORE&EXPA	STATE OF IDAHO (ITD)	
09142	SMA-9833	5.1 - 5.1	MILWAUKEE ST RRXING, BOISE	2006	175	RR XING UPGRADE	STATE FUNDS	STATE OF IDAHO (ITD)	3
09154	OFFSYS	N/A	WEISER RV TRAIL, WEISER	2006	222	BICYCLE / PEDESTRIAN PATHWAY	IMPR—ENHANCEMENT	WEISER	
09155	OFFSYS	N/A	GARDEN VALLEY TRAIL	2006	235	BICYCLE / PEDESTRIAN PATHWAY	IMPR—ENHANCEMENT	MISCELLANEOUS	
09156	OFFSYS	N/A	ECKERT PATHWAY EXTENSION II,	2006	644	RRXIMG PEDESTRIAN PATHWAY	IMPR—ENHANCEMENT	ADA COUNTY	3
09157	OFFSYS	N/A	CALDWELL DEPOT REHABILITATION	2006	455	RESTORATION	IMPR—ENHANCEMENT	CALDWELL	4
09158	US 95	38.6 - 39.2	GOLDEN GATE CNL BR TO D AVE, WILDER	2006	339	BRIDGE REHABILITATION	IMPR—ENHANCEMENT	WILDER	
09178	N/A	N/A	REGION 3 BLUNT END GUARDRAIL REPLACEMENT	2006	860	METAL GUARDRAIL	IMPR—SAFETY HAZ ELI	STATE OF IDAHO (ITD)	
09180	US 20	99.7 - 133.5	REGION 2 BLUNT END GUARDRAIL REPLACEMENT	2006	490	METAL GUARDRAIL	IMPR—SAFETY HAZ ELI	STATE OF IDAHO (ITD)	
09182	SH 55	11.6 - 13.0	EAGLE RD INFRASTRUCTURE IMPRS, PH 1	PREL	5,750	TRAFFIC SIGNAL	IMPR—SAFETY	STATE OF IDAHO (ITD)	3
09184	I 84	90.0 - 114.0	MP 90 TO 114 ASR STUDY, ELMORE CO	2008	7,860	SEALCOAT	PRES—PAVEMENT	STATE OF IDAHO (ITD)	
09186	LOCAL	N/A	ACHD TRAFFIC MANAGEMENT CENTER	PREL	2,420	TRAFFIC OPERATIONS	LOCAL—TMA	ADA COUNTY HD	3
09187	OFFSYS	100.2 - 100.2	11TH AVE/INDIAN CR BR, CALDWELL	2008	712	BRIDGE REPLACEMENT	LOCAL—BRIDGE OFF-S	CALDWELL	4
09188	STP-7933	0.3 - 0.3	21ST AVE/INDIAN CR BR, CALDWELL	2008	665	BRIDGE REPLACEMENT	LOCAL—BRIDGE	CALDWELL	4
09189	LOCAL	N/A	THREE CITIES RV CROSSING CORRIDOR PRESV	2009	3,750	RIGHT-OF-WAY	HIGH PRIORITY	ADA COUNTY HD	3
09189	LOCAL	N/A	THREE CITIES RV CROSSING CORRIDOR PRESV	2009	1,050	RIGHT-OF-WAY	LOCAL—TMA	ADA COUNTY HD	3
09192	LOCAL	4.3 - 4.4	MAIN ST, BOISE AVE TO WASHINGTON, EMMETT	PREL	450	RECONSTRUCTION/REALIGNMENT	LOCAL—URBAN	EMMETT	
09193	LOCAL	N/A	FY06 COMPASS TRANS PLAN, CANYON CO	2006	53	ENVIRONMENTAL STUDY	LOCAL—URBAN	COMMUNITY PLANNING ASSOCIATI	4
09195	SMA-7923	7.1 - 7.1	INT LINDEN ST & 10TH AVE, CALDWELL	2007	580	INTERSECTION IMPROVEMENT	LOCAL—URBAN	CALDWELL	4
09197	LOCAL	N/A	FY07 COMPASS TRANSPORTATION PLAN, CANYON CO	2007	40	ENVIRONMENTAL STUDY	LOCAL—URBAN	COMMUNITY PLANNING ASSOCIATI	4
09198	LOCAL	N/A	FY08 COMPASS TRANSPORTATION PLAN, CANYON CO	2008	27	ENVIRONMENTAL STUDY	LOCAL—URBAN	COMMUNITY PLANNING ASSOCIATI	4
09199	LOCAL	N/A	FY08 COMMUTERIDE, ADA CO	2008	200	ENVIRONMENT - RIDESHARE PROMOTION	LOCAL—TMA	ADA COUNTY HD	3
09202	LOCAL	N/A	FY07 & FY08 ACHD OVERLAYS	2008	1,150	RESURFACING	LOCAL—TMA	ADA COUNTY HD	3
09204	LOCAL	N/A	FY08 COMPASS TRANSPORTATION PLAN, ADA CO	2008	106	ENVIRONMENTAL STUDY	LOCAL—TMA	ADA COUNTY HD	3

3 - TMA projects shown in COMPASS section/map., 4 - Nampa Urbanized projects in COMPASS section/map.

District Three Project List

FY 2006 - 2010 STIP

Key No. (on map)	Route	Mileposts	Project Name	Fiscal Year	Const. ($,000)	Type of Project	Fund Source	Sponsor	
09209	LOCAL	N/A	FY06 COMMUTERIDE, CANYON CO	2006	60	ENVIRONMENT - RIDESHARE PROMOTION	LOCAL—URBAN	CANYON COUNTY	4
09210	LOCAL	N/A	FY07 COMMUTERIDE, CANYON CO	2007	60	ENVIRONMENT - RIDESHARE PROMOTION	LOCAL—URBAN	CANYON COUNTY	4
09211	LOCAL	N/A	FY08 COMMUTERIDE, CANYON CO	2008	60	ENVIRONMENT - RIDESHARE PROMOTION	LOCAL—URBAN	CANYON COUNTY	4
09316	SMA-3824	17.5 - 17.5	BANKS TO LOWMAN HWY SLIDE	2006	1,184	EMERGENCY RELIEF	EMERG RELIEF	BOISE COUNTY	
09340	N/A	N/A	DIST 3 SOURCE INVESTIGATIONS	2008	10	AGGREGATE SOURCE	IMPR—RESTORE&EXPA	STATE OF IDAHO (ITD)	
09341	SH 45	14.1 - 22.2	MELBA RD TO DEER FLAT RD, CANYON CO	2007	1,620	PAVEMENT REHABILITATION	PRES—PAVEMENT	STATE OF IDAHO (ITD)	
09345	SH 55	97.3 - 101.9	SMITHS FERRY TO ROUND VALLEY	2008	1,340	PAVEMENT REHABILITATION	PRES—PAVEMENT	STATE OF IDAHO (ITD)	
09347	US 95	46.6 - 47.6	PARMA BUSINESS DIST	2007	196	PAVEMENT REHABILITATION	PRES—PAVEMENT	STATE OF IDAHO (ITD)	
09348	SH 51	11.4 - 19.9	DUCK VALLEY RES TO SHEEP CR RD, OWYHEE CO	2007	1,696	PAVEMENT REHABILITATION	PRES—PAVEMENT	STATE OF IDAHO (ITD)	
09391	US 30	21.5 - 25.9	JCT US 95 TO NEW PLYMOUTH	2007	961	PAVEMENT REHABILITATION	PRES—PAVEMENT	STATE OF IDAHO (ITD)	
09392	US 20	9.6 - 16.5	JCT US 95 TO NOTUS ECL	2007	1,380	PAVEMENT REHABILITATION	PRES—PAVEMENT	STATE OF IDAHO (ITD)	
09410	OFFSYS	N/A	OZONE PRECURSOR MONITORING STUDY	2006	400	ENVIRONMENTAL STUDY	IMPR—CMAQ	IDAHO DEPARTMENT OF ENVIRONM	3
09411	OFFSYS	N/A	FY06 PUBLIC ED/OUTREACH FOR REGIONAL TRANSIT	2006	240	PUBLIC TRANSPORTATION OUTREACH PROGRAM	IMPR—CMAQ	VIATRANS	3
09412	OFFSYS	N/A	FINE PARTICULATE PRECURSOR MONITOR	2007	310	ENVIRONMENTAL STUDY	IMPR—CMAQ	IDAHO DEPARTMENT OF ENVIRONM	3
09413	OFFSYS	N/A	DYNAMIC MESSAGE SIGNS, CANYON CO	2006	170	MESSAGE SIGNS	IMPR—CMAQ	IDAHO DEPARTMENT OF ENVIRONM	4
09414	OFFSYS	N/A	TRAVEL DEMAND MODEL LINK TO AIRSHED MODELING	2006	25	TRAVEL DEMAND MODELING	IMPR—CMAQ	IDAHO DEPARTMENT OF ENVIRONM	3
09415	OFFSYS	N/A	FY06 COMMUTER VANS	2006	160	ENVIRONMENT - RIDESHARE PROMOTION	IMPR—CMAQ	ADA COUNTY HD	3
09416	OFFSYS	N/A	FY07 COMMUTER VANS	2007	160	ENVIRONMENT - RIDESHARE PROMOTION	IMPR—CMAQ	ADA COUNTY HD	3
09417	OFFSYS	N/A	FY07 BUS FLEET EXPANSION	2007	340	TRANSIT PURCHASE	IMPR—CMAQ	VIATRANS	3
09418	OFFSYS	N/A	TRAFFIC SIGNAL UPGRADE, BOISE	2006	150	TRAFFIC OPERATIONS	IMPR—CMAQ	ADA COUNTY HD	3
09419	OFFSYS	N/A	TRAFFIC SIGNAL UPGRADE, MERIDIAN	2007	215	TRAFFIC OPERATIONS	IMPR—CMAQ	ADA COUNTY HD	3
09435	US 95	47.3 - 47.6	4TH ST TO ROSWELL BLVD SIDEWALK, PARMA	2008	485	BICYCLE / PEDESTRIAN PATHWAY	IMPR—ENHANCEMENT	PARMA	
09436	SH 21	38.9 - 39.5	MAIN ST TO HIGHLANDER PARK PATHWAY, IDAHO CIT	2007	263	BICYCLE / PEDESTRIAN PATHWAY	IMPR—ENHANCEMENT	IDAHO CITY	
09437	OFFSYS	N/A	WARM SPRINGS BLVD LANDSCAPE, BOISE	2007	273	LANDSCAPING	IMPR—ENHANCEMENT	ADA COUNTY HD	3
09438	OFFSYS	N/A	SOUTH BIKING/WALKING TRAIL SYSTEM, CALDWELL	2007	163	BICYCLE / PEDESTRIAN PATHWAY	IMPR—ENHANCEMENT	CALDWELL	4
09439	OFFSYS	N/A	BSU GREENBELT PATHWAY, BOISE	2007	599	BICYCLE / PEDESTRIAN PATHWAY	IMPR—ENHANCEMENT	BOISE, CITY OF	3
09440	OFFSYS	N/A	HISTORIC LOCOMOTIVE RELOCATION, BOISE	2007	281	RAIL SUPPORT	IMPR—ENHANCEMENT	BOISE, CITY OF	3
09478	US 95	96.0 - 96.2	MANN CR ROCKFALL MITIGATION, WASHINGTON CO	2009	370	SAFETY IMPROVEMENT	IMPR—SAFETY	STATE OF IDAHO (ITD)	
09479	SH 55	81.0 - 102.0	BANKS TO ROUND VALLEY, ROCKFALL MITIGATION	2009	350	SAFETY IMPROVEMENT	IMPR—SAFETY	STATE OF IDAHO (ITD)	
09482	SH 44	21.8 - 21.8	INT GLENWOOD ST, BOISE	PREL	650	BASE & RESURFACING	IMPR—RESTORE&EXPA	STATE OF IDAHO (ITD)	3
09483	SH 16	1.3 - 1.3	INT FLOATING FEATHER RD, ADA CO	2009	220	INTERSECTION IMPROVEMENT	IMPR—RESTORE&EXPA	STATE OF IDAHO (ITD)	3
09485	SH 51	90.8 - 90.8	JCT SH 67, MTN HOME	2009	290	INTERSECTION IMPROVEMENT	IMPR—RESTORE&EXPA	STATE OF IDAHO (ITD)	
09486	US 95	126.0 - 126.3	INT INDIAN VALLEY RD, ADAMS CO	2009	690	INTERSECTION IMPROVEMENT	IMPR—RESTORE&EXPA	STATE OF IDAHO (ITD)	
09487	US 95	69.0 - 69.0	INT 7TH AVE, PAYETTE	2008	280	INTERSECTION IMPROVEMENT	IMPR—RESTORE&EXPA	STATE OF IDAHO (ITD)	
09488	US 95	0.0 - 183.0	OR ST LN TO IDAHO CO LN	2009	220	PAVEMENT MARKING	IMPR—SAFETY	STATE OF IDAHO (ITD)	

3 - TMA projects shown in COMPASS section/map., 4 - Nampa Urbanized projects in COMPASS section/map.

District Three Project List

FY 2006 - 2010 STIP

Key No. (on map)	Route	Mileposts	Project Name	Fiscal Year	Const. ($,000)	Type of Project	Fund Source	Sponsor	
09489	US 95	136.4 - 153.5	COUNCIL TO TAMARACK PASSING LNS	PREL	1,730	MAJOR WIDENING	IMPR—CONN IDAHO—F	STATE OF IDAHO (ITD)	
09490	SH 78	19.5 - 19.5	JCT SH 45, WALTERS FERRY	2010	650	INTERSECTION IMPROVEMENT	IMPR—RESTORE&EXPA	STATE OF IDAHO (ITD)	
09491	SH 69	3.2 - 3.2	INT DEER FLAT RD, KUNA	2009	320	TRAFFIC SIGNAL	IMPR—SAFETY	STATE OF IDAHO (ITD)	3
09492	I 184	1.4 - 1.5	COLE RD OFF RAMP, BOISE	2009	200	SAFETY IMPROVEMENT	IMPR—SAFETY	STATE OF IDAHO (ITD)	3
09493	I 84	48.0 - 48.0	FIVE MILE UPASS, BOISE	2009	400	BRIDGE REHABILITATION	PRES—BRIDGE	STATE OF IDAHO (ITD)	3
09494	I 84	29.8 - 29.8	LINDEN RD GS, WB, CALDWELL	2006	250	BRIDGE REHABILITATION	PRES—BRIDGE	STATE OF IDAHO (ITD)	4
09495	I 84	29.8 - 29.8	LINDEN RD GS, EB, CALDWELL	2006	250	BRIDGE REHABILITATION	PRES—BRIDGE	STATE OF IDAHO (ITD)	4
09496	SH 52	31.8 - 31.8	PAYETTE RV BR, EMMETT	2009	670	BRIDGE REHABILITATION	PRES—BRIDGE	STATE OF IDAHO (ITD)	
09498	US 30	27.9 - 27.9	JCT SH 72, PAYETTE CO	2009	270	INTERSECTION IMPROVEMENT	IMPR—RESTORE&EXPA	STATE OF IDAHO (ITD)	
09500	I 84	0.0 - 121.1	FY09 DIST 3 PAVEMENT STRIPING	2009	270	PAVEMENT MARKING	IMPR—SAFETY	STATE OF IDAHO (ITD)	
09501	SH 55	128.9 - 140.0	LOOMIS LN TO MP 140, TURNBAYS	2010	830	SAFETY IMPROVEMENT	IMPR—SAFETY	STATE OF IDAHO (ITD)	
09502	LOCAL	N/A	FY06 ACHD OVERLAYS	2006	640	RESURFACING	LOCAL—TMA	ADA COUNTY HD	3
09503	OFFSYS	N/A	FY09 ACHD OVERLAYS	2009	640	RESURFACING	LOCAL—TMA	ADA COUNTY HD	3
09504	STC-7403	4.1 - 5.1	FRANKLIN RD; TEN MILE TO LINDER RD	2010	4,000	MAJOR WIDENING	LOCAL—TMA	ADA COUNTY HD	3
09506	OFFSYS	N/A	FY09 COMPASS TRANS PLAN, ADA CO	2009	53	ENVIRONMENTAL STUDY	LOCAL—TMA	COMMUNITY PLANNING ASSOCIATI	3
09507	OFFSYS	N/A	FY09 RIDESHARE, ADA CO	2009	200	ENVIRONMENT - RIDESHARE PROMOTION	LOCAL—TMA	ADA COUNTY HD	3
09509	SMA-7803	1.9 - 1.9	INT CHICAGO ST & 21ST AVE, CALDWELL	2007	500	INTERSECTION IMPROVEMENT	LOCAL—URBAN	CALDWELL	4
09510	STC-7903	0.3 - 0.3	INT LOGAN ST & 10TH AVE, CALDWELL	2009	500	INTERSECTION IMPROVEMENT	LOCAL—URBAN	CALDWELL	4
09512	OFFSYS	N/A	NAMPA MPO PLANNING	2009	13	PLANNING / TRANSPORTATION STUDY	LOCAL—URBAN	COMMUNITY PLANNING ASSOCIATI	4
09513	LOCAL	N/A	INT HIGHLAND RD, MIDDLETON	2008	270	RECONSTRUCTION / REALIGNMENT	LOCAL—URBAN	MIDDLETON	4
09514	LOCAL	N/A	MURPHY AVE; MIDDLETON RD TO BOISE ST	2009	210	RIGHT-OF-WAY	LOCAL—URBAN	MIDDLETON	4
09515	STC-3720	100.0 - 100.3	N MIDDLETON RD; JCT SH 44 TO MILL SLOUGH	2008	510	RECONSTRUCTION / REALIGNMENT	LOCAL—URBAN	MIDDLETON	4
09516	OFFSYS	N/A	CANYON CO RIDESHARE	2009	60	ENVIRONMENT - RIDESHARE PROMOTION	LOCAL—URBAN	ADA COUNTY HD	4
09517	SH 55	13.0 - 16.0	EAGLE RD INFRASTRUCTURE IMPRS, PH 2	PREL	26,450	TRAFFIC SIGNALS	IMPR—SAFETY	STATE OF IDAHO (ITD)	3
09518	SH 55	16.0 - 18.0	EAGLE RD INFRASTRUCTURE IMPRS, PH 3	PREL	14,950	TRAFFIC SIGNAL	IMPR—RESTORE&EXPA	STATE OF IDAHO (ITD)	3
09519	STC-3770	9.1 - 9.2	STAR RD, ADA CO	2008	260	MINOR WIDENING AND RESURFACING	LOCAL—RURAL	ADA COUNTY HD	3
09520	OFFSYS	110.2 - 110.6	JORDAN CR BR, FLINT CR RD, OWHYEE CO	PREL	437	BRIDGE REPLACEMENT	LOCAL—BRIDGE OFF-S	OWYHEE COUNTY	
09521	OFFSYS	9.4 - 9.4	MIDDLE FK PAYETTE RV BR, CROUCH	PREL	830	BRIDGE REPLACEMENT	LOCAL—BRIDGE OFF-S	BOISE COUNTY	
09522	OFFSYS	100.5 - 100.5	BISHOP RD BR, FARMERS COOP CNL, GEM CO	PREL	495	BRIDGE REPLACEMENT	LOCAL—BRIDGE OFF-S	GEM COUNTY	
09623	SH 21	72.1 - 74.0	LOWMAN RA CONSTRUCTION	PREL	1,150	REST AREA	IMPR—REST AREA	STATE OF IDAHO (ITD)	
09624	SH 21	39.0 - 39.0	IDAHO CITY RA CONSTRUCTION	PREL	1,150	REST AREA	IMPR—REST AREA	STATE OF IDAHO (ITD)	
09626	I 84	1.0 - 1.0	SNAKE RV VIEW RA REHABILITATION	2007	1,368	REST AREA IMPROVEMENT	IMPR—REST AREA	STATE OF IDAHO (ITD)	
09632	OFFSYS	N/A	AIRPORT RD RRXING, NR WEISER	2007	327	RR GATE / SIGNAL	IMPR—SAFETY RAIL	WASHINGTON COUNTY	
09634	OFFSYS	N/A	STROEBEL RD RRXING, NR KUNA	2007	290	RR GATE / SIGNAL	IMPR—SAFETY RAIL	ADA COUNTY HD	3
09637	STC-7403	3.3 - 4.1	FRANKLIN RD; BLACK CAT TO TEN MILE	PREL	4,350	MAJOR WIDENING	LOCAL—TMA	ADA COUNTY HD	3
09656	I 84	51.4 - 51.4	BLAINE/CLEVELAND CURB REPLACEMENT	2006	1,450	CURB REPLACEMENT	LOCAL—URBAN	CALDWELL	4
09664	STC-3809	130.3 - 132.3	ATLANTA FLASH FLOOD REPAIR	2006	666	BASE & RESURFACING	EMERG RELIEF	ELMORE COUNTY	
09685	LOCAL	N/A	PAYETTE RV SB CMP IMPLEMENTATION	2006	31	PLANNING / TRANSPORTATION STUDY	SCENIC BYWAYS	MISCELLANEOUS	

3 - TMA projects shown in COMPASS section/map., 4 - Nampa Urbanized projects in COMPASS section/map.

District Three Project List

FY 2006 - 2010 STIP

Key No. (on map)	Route	Mileposts	Project Name	Fiscal Year	Const. ($,000)	Type of Project	Fund Source	Sponsor	
09689	SH 55	15.8 - 15.8	INT EAGLE RD & HOBBLE CR DR	2006	400	TRAFFIC SIGNAL	IMPR—RESTORE&EXPA	STATE OF IDAHO (ITD)	3
09690	US 20	39.7 - 40.4	CHINDEN BLVD; STAFFORD DR TO STONE RD	2006	575	SAFETY IMPROVEMENT	IMPR—SAFETY	STATE OF IDAHO (ITD)	3
09702	STC-3809	130.3 - 132.3	MIDDLE FK BOISE RV RD, ELMORE CO	2006	450	BASE & RESURFACING	EMERG RELIEF	STATE OF IDAHO (ITD)	
09708	SH 21	94.0 - 105.5	CANYON CR AVALANCHE MITIGATION	2006	258	SAFETY IMPROVEMENT	IMPR—SAFETY	STATE OF IDAHO (ITD)	
09733	I 84	38.0 - 44.0	GARRITY BLVD TO MERIDIAN RD, INCIDENT MGT SYS	2008	400	TRAFFIC SYSTEM IMPROVEMENTS	IMPR—CMAQ	ADA COUNTY HD	3
09734	OFFSYS	N/A	COMMUTER VANS (10), ACHD	2008	319	COMMUTER VANS	IMPR—CMAQ	ADA COUNTY HD	3
09735	OFFSYS	N/A	SIGNAL UPGRADE, ORCHARD RD, BOISE	2008	145	TRAFFIC SIGNAL UPGRADES	IMPR—CMAQ	ADA COUNTY HD	3
09736	OFFSYS	N/A	VACUUM SWEEPER TRUCK, CANYON CO HD	2007	184	ENVIRONMENT - AIR/WATER QUALITY	IMPR—CMAQ	CANYON HD #4	4
09737	OFFSYS	N/A	VACUUM SWEEPER TRUCK, NAMPA	2007	184	ENVIRONMENT - AIR/WATER QUALITY	IMPR—CMAQ	NAMPA	4
09738	OFFSYS	N/A	DEICER TRUCK, NAMPA	2008	190	ENVIRONMENT - AIR/WATER QUALITY	IMPR—CMAQ	NAMPA	4
09739	OFFSYS	N/A	FLUSHER TRUCK, NAMPA HD #1	2008	189	ENVIRONMENT - AIR/WATER QUALITY	IMPR—CMAQ	NAMPA HD #1	4
09740	N/A	N/A	TREASURE VALLEY AIR QUALITY STUDY	2008	395	ENVIRONMENTAL STUDY	IMPR—CMAQ	IDAHO DEPARTMENT OF ENVIRONM	3
09757	OFFSYS	N/A	MERRILL PARK BOISE RV BR, EAGLE	2008	459	BICYCLE / PEDESTRIAN PATHWAY	IMPR—ENHANCEMENT	EAGLE	3
09758	OFFSYS	N/A	EAGLE RD UPASS PATHWAY, EAGLE	2008	533	BICYCLE / PEDESTRIAN PATHWAY	IMPR—ENHANCEMENT	EAGLE	3
09759	OFFSYS	N/A	CANYON CROSSROADS TRANS MUSEUM, MELBA	2008	410	HISTORIC MUSEUM	IMPR—ENHANCEMENT	CANYON COUNTY	4
09760	OFFSYS	N/A	CALDWELL TRAIN DEPOT HISTORIC REHAB	2007	152	HISTORIC REHABILITATION	IMPR—ENHANCEMENT	CALDWELL	4
09761	STC-3863	63.4 - 63.4	PENNSYLVANIA AVE & 4TH ST, FRUITLAND	2008	450	BICYCLE / PEDESTRIAN PATHWAY	IMPR—ENHANCEMENT	FRUITLAND	
09762	US 30	N/A	PED PATH ENH, NEW PLYMOUTH	2008	413	BICYCLE / PEDESTRIAN PATHWAY	IMPR—ENHANCEMENT	NEW PLYMOUTH	
09807	SH 55	115.5 - 115.5	INT MAIN ST & OLD STATE HWY, CASCADE	2006	20	INTERSECTION IMPROVEMENT	IMPR—SAFETY	STATE OF IDAHO (ITD)	
09808	I 184	0.1 - 3.6	ITS CONNECTOR, BOISE	2007	215	SAFETY IMPROVEMENT	IMPR—SAFETY	STATE OF IDAHO (ITD)	3
09809	I 84	2.4 - 2.4	E HAMMETT RR OPASS, ELMORE CO	PREL	690	BRIDGE REHABILITATION	PRES—BRIDGE	STATE OF IDAHO (ITD)	
09810	US 20	26.3 - 34.6	PAVEMENT MARKING REMOVAL, CANYON/ADA CO	2006	100	PAVEMENT MARKING	IMPR—SAFETY	STATE OF IDAHO (ITD)	7
09811	SH 55	10.1 - 15.8	RIVERSIDE TO SUNDANCE RDS, NAMPA	2007	49	PAVEMENT REHABILITATION	IMPR—SAFETY	STATE OF IDAHO (ITD)	4
09811	SH 55	10.1 - 15.8	RIVERSIDE TO SUNDANCE RDS, NAMPA	2007	1,142	PAVEMENT REHABILITATION	PRES—PAVEMENT	STATE OF IDAHO (ITD)	4
09812	US 20	50.4 - 52.0	BROADWAY AVE; ROSSI ST TO RIDENBAUGH CNL BR	2007	740	PAVEMENT REHABILITATION	PRES—PAVEMENT	STATE OF IDAHO (ITD)	3
09813	SH 55	112.0 - 112.3	GOLD DUST RD TURNBAY, VALLEY CO	2010	250	SAFETY IMPROVEMENT	IMPR—SAFETY	STATE OF IDAHO (ITD)	
09815	I 84	42.0 - 42.0	TEN MILE RD IC, BOISE	2008	24,500	INTERCHANGE	HIGH PRIORITY	STATE OF IDAHO (ITD)	3
09824	LOCAL	N/A	HOV DATA COLLECTION	2006	20	ENVIRONMENTAL STUDY	LOCAL—TMA	COMMUNITY PLANNING ASSOCIATI	7
09825	LOCAL	N/A	TRUCK FREIGHT TRAVEL STUDY, TREASURE VLY	2007	335	ENVIRONMENTAL STUDY	LOCAL—TMA	COMMUNITY PLANNING ASSOCIATI	7
09826	LOCAL	N/A	HIGH VOLUME INTERSECTION STUDY	2007	200	ENVIRONMENTAL STUDY	LOCAL—TMA	COMMUNITY PLANNING ASSOCIATI	3
09827	LOCAL	N/A	HH TRAVEL SURVEY, PH 1	2010	300	ENVIRONMENTAL STUDY	LOCAL—TMA	COMMUNITY PLANNING ASSOCIATI	3
09828	LOCAL	N/A	HH TRAVEL SURVEY, PH 2	PREL	300	ENVIRONMENTAL STUDY	LOCAL—TMA	COMMUNITY PLANNING ASSOCIATI	3
09829	LOCAL	N/A	INT FRANKLIN RD & ALLUMBAUGH ST, BOISE	PREL	834	RIGHT-OF-WAY	LOCAL—TMA	ADA COUNTY HD	3
09830	LOCAL	N/A	INT FRANKLIN RD & LIBERTY ST, BOISE	PREL	424	RIGHT-OF-WAY	LOCAL—TMA	ADA COUNTY HD	3
09831	LOCAL	N/A	INT FRANKLIN RD & PHILLIPPI ST, BOISE	PREL	402	RIGHT-OF-WAY	LOCAL—TMA	ADA COUNTY HD	3
09832	LOCAL	N/A	INT FRANKLIN RD & ROOSEVELT ST, BOISE	PREL	829	RIGHT-OF-WAY	LOCAL—TMA	ADA COUNTY HD	3
09833	LOCAL	N/A	INT ORCHARD ST & CHINDEN BLVD, BOISE	PREL	2,440	RIGHT-OF-WAY	LOCAL—TMA	ADA COUNTY HD	3
09834	LOCAL	N/A	LED SIGNAL REPLACEMENT, W DOWNTOWN BOISE	2010	482	TRAFFIC IMPROVEMENTS	LOCAL—TMA	ADA COUNTY HD	3
09835	LOCAL	N/A	LED SIGNAL REPLACEMENT, S BENCH BOISE	2010	482	TRAFFIC IMPROVEMENTS	LOCAL—TMA	ADA COUNTY HD	3
09836	LOCAL	N/A	LED SIGNAL REPLACEMENT, E DOWNTOWN BOISE	PREL	482	TRAFFIC IMPROVEMENTS	LOCAL—TMA	ADA COUNTY HD	3

3 - TMA projects shown in COMPASS section/map., 4 - Nampa Urbanized projects in COMPASS section/map., 7 - Project in all of COMPASS planning area

District Three Project List

FY 2006 - 2010 STIP

Key No. (on map)	Route	Mileposts	Project Name	Fiscal Year	Const. ($,000)	Type of Project	Fund Source	Sponsor	
09837	I 84	N/A	SNAKE RV BR EB, PAYETTE CO	2006	3,600	BRIDGE REHABILITATION	IMPR—BRIDGE	STATE OF IDAHO (ITD)	
09964	I 84	47.0 - 47.0	CLOVERDALE UPASS, BOISE	PREL	370	BRIDGE REHABILITATION	PRES—BRIDGE	STATE OF IDAHO (ITD)	3
09965	SH 55	78.8 - 78.8	S FK PAYETTE RV BR, BOISE CO	PREL	400	BRIDGE REHABILITATION	PRES—BRIDGE	STATE OF IDAHO (ITD)	
09966	US 95	0.0 - 0.1	IC # 286 OPASS, WEISER	2010	75	BRIDGE REHABILITATION	PRES—BRIDGE	STATE OF IDAHO (ITD)	
09967	SH 55	2.0 - 20.1	CORRIDOR PLAN	2007	200	PLANNING / TRANSPORTATION STUDY	IMPR—SYSTEM PLANNI	STATE OF IDAHO (ITD)	3
09968	US 95	N/A	CORRIDOR PLAN	2007	200	PLANNING / TRANSPORTATION STUDY	IMPR—SYSTEM PLANNI	STATE OF IDAHO (ITD)	3
09969	SH 69	1.4 - 9.3	KUNA TO MERIDIAN, CORRIDOR PLAN	2008	235	PLANNING / TRANSPORTATION STUDY	IMPR—SYSTEM PLANNI	STATE OF IDAHO (ITD)	3
09970	SH 52	0.2 - 54.0	PAYETTE TO HORSESHOE BEND, CORRIDOR PLAN	2008	260	PLANNING / TRANSPORTATION STUDY	IMPR—SYSTEM PLANNI	STATE OF IDAHO (ITD)	3
09971	SH 45	9.7 - 27.6	JCT SH 78 TO NAMPA, CORRIDOR PLAN	2009	235	PLANNING / TRANSPORTATION STUDY	IMPR—SYSTEM PLANNI	STATE OF IDAHO (ITD)	4
09972	US 20	9.5 - 25.2	PARMA TO CALDWELL CORRIDOR PLAN	2008	210	PLANNING / TRANSPORTATION STUDY	IMPR—SYSTEM PLANNI	STATE OF IDAHO (ITD)	4
09973	SH 19	0.0 - 19.9	WILDER TO CALDWELL, CORRIDOR PLAN	2008	210	PLANNING / TRANSPORTATION STUDY	IMPR—SYSTEM PLANNI	STATE OF IDAHO (ITD)	4
09974	SH 21	3.5 - 105.5	BOISE TO LOWMAN, CORRIDOR PLAN	2009	210	PLANNING / TRANSPORTATION STUDY	IMPR—SYSTEM PLANNI	STATE OF IDAHO (ITD)	3
09975	SH 51	0.0 - 92.2	NV ST LN TO MTN HOME CORRIDOR PLAN	2009	110	PLANNING / TRANSPORTATION STUDY	IMPR—SYSTEM PLANNI	STATE OF IDAHO (ITD)	
09976	SH 71	0.1 - 28.8	OR ST LN TO CAMBRIDGE CORRIDOR PLAN	2009	110	PLANNING / TRANSPORTATION STUDY	IMPR—SYSTEM PLANNI	STATE OF IDAHO (ITD)	
09977	SH 78	0.0 - 98.6	MARSING TO HAMMETT, CORRIDOR PLAN	2009	110	PLANNING / TRANSPORTATION STUDY	IMPR—SYSTEM PLANNI	STATE OF IDAHO (ITD)	
09978	SH 55	2.2 - 2.2	MARSING RA CONSTRUCTION	PREL	4,000	REST AREA	IMPR—REST AREA	STATE OF IDAHO (ITD)	
09979	US 95	104.6 - 104.8	MIDVALE RA CONSTRUCTION	PREL	1,200	REST AREA	IMPR—REST AREA	STATE OF IDAHO (ITD)	
09981	LOCAL	N/A	GEM CO CORRIDOR PLAN	2006	250	PLANNING / TRANSPORTATION STUDY	LOCAL—RURAL	GEM COUNTY	
09982	OFFSYS	100.0 - 107.2	STRIKE DAM CUTOFF RD, ELMORE CO	PREL	2,489	DAM RECONSTRUCTION	LOCAL—RURAL	MOUNTAIN HOME HD	
09983	STC-3724	6.6 - 10.6	HOMEDALE RD; BEET TO FARMWAY, CANYON CO	PREL	595	RESURFACING	LOCAL—RURAL	CANYON HD #4	4
09984	STC-8853	1.2 - 1.7	IOWA AVE; CENTER AVE TO 7TH AVE N, PAYETTE CO	2008	1,482	RESURFACING	LOCAL—RURAL	PAYETTE COUNTY	
09985	LOCAL	0.1 - 0.2	UPRR 16TH AVE BR, NAMPA	2008	2,937	BRIDGE REHABILITATION	LOCAL—BRIDGE	NAMPA	4
09986	STC-3826	129.5 - 129.5	S FK PAYETTE RV BR, BOISE CO	PREL	1,282	BRIDGE REHABILITATION	LOCAL—BRIDGE	BOISE COUNTY	
09987	OFFSYS	N/A	REYNOLDS CR BR, OWHYEE CO	PREL	270	BRIDGE REHABILITATION	LOCAL—BRIDGE OFF-S	OWYHEE COUNTY	
09988	STP-0032	3.4 - 3.6	SH 44; HIGHLAND TO 4TH AVE W, MIDDLETON	PREL	624	SAFETY IMPROVEMENT	LOCAL—URBAN	MIDDLETON	4
09989	SMA-7849	4.6 - 4.6	INT STAR & FRANKLIN RDS, CANYON CO	PREL	1,012	INTERSECTION IMPROVEMENT	LOCAL—URBAN	NAMPA	4
09990	SMA-8363	0.1 - 1.0	AIRPORT RD; KINGS TO HAPPY VLY, NAMPA	PREL	1,514	RIGHT-OF-WAY	LOCAL—URBAN	NAMPA	4
09991	STP-7933	0.4 - 0.7	21ST AVE; CHICAGO TO FRANKLIN, CALDWELL	2008	1,300	RECONSTRUCTION / REALIGNMENT	LOCAL—URBAN	CALDWELL	4
09992	STP-7983	0.3 - 0.3	INT USTICK RD & 10TH AVE, CALDWELL	PREL	673	RIGHT-OF-WAY	LOCAL—URBAN	CALDWELL	4
09993	FH 24	8.4 - 32.5	BANKS TO LOWMAN GR, BOISE CO	PREL	7,010	METAL GUARDRAIL	FOREST HIGHWAYS	STATE OF IDAHO (ITD)	
09994	SH 55	134.3 - 140.5	PADDY FLAT RD TO JOHNSON LN, VALLEY CO	2007	1,298	PAVEMENT REHABILITATION	PRES—PAVEMENT	STATE OF IDAHO (ITD)	
09995	US 95	168.0 - 172.0	CATTLE PASS TO SMOKEY BOULDER RD, ADAMS CO	2007	788	PAVEMENT REHABILITATION	PRES—PAVEMENT	STATE OF IDAHO (ITD)	
09996	SH 55	143.0 - 145.6	DEINHARD LN TO ZACHARY RD, MCCALL	2007	512	PAVEMENT REHABILITATION	PRES—PAVEMENT	STATE OF IDAHO (ITD)	
09997	SH 52	0.0 - 3.9	OR ST LN TO PAYETTE ECL	2007	788	PAVEMENT REHABILITATION	PRES—PAVEMENT	STATE OF IDAHO (ITD)	
09998	LOCAL	104.4 - 104.4	S CLOVERDALE RD RRXING, NR KUNA	2008	220	RR GATE / SIGNAL	IMPR—SAFETY RAIL	ADA COUNTY HD	
10000	LOCAL	N/A	ALLUMBAUGH ST RRXING, BOISE	2008	181	RR GATE / SIGNAL	IMPR—SAFETY RAIL	ADA COUNTY HD	
10001	LOCAL	N/A	LIBERTY ST RRXING, BOISE	2008	181	RR GATE / SIGNAL	IMPR—SAFETY RAIL	ADA COUNTY HD	3
A013	SMA-9803	15.1 - 16.1	AC FOR KN 07192 MAPLE GROVE RD, FRANKLIN TO FAIRVI	2006	3,447	RECONSTRUCTION / REALIGNMENT	LOCAL—TMA	ADA COUNTY HD	3
A014	I 84	45.0 - 45.0	AC FOR KN 08048 LOCUST GROVE GRADE SEPARATION	2006	1,807	RECONSTRUCTION / REALIGNMENT	LOCAL—TMA	ADA COUNTY HD	3
A015	SMA-9463	15.1 - 16.1	AC FOR KN 07238 FIVE MILE RD; FRANKLIN RD TO FAIRV	2008	4,312	RECONSTRUCTION / REALIGNMENT	LOCAL—TMA	ADA COUNTY HD	3

3 - TMA projects shown in COMPASS section/map., 4 - Nampa Urbanized projects in COMPASS section/map.

District Three Project List

FY 2006 - 2010 STIP

Key No. (on map)	Route	Mileposts	Project Name	Fiscal Year	Const. ($,000)	Type of Project	Fund Source	Sponsor	
A020	I 84	29.0 - 29.0	AC FOR KN 07795 FRANKLIN RD IC, CALDWELL	2006	5,010	INTERCHANGE	IMPR—CONN IDAHO—F	STATE OF IDAHO (ITD)	4
A021	I 84	33.0 - 34.0	AC FOR KN 03214 KARCHER IC, NAMPA	2006	19,479	GRADE SEPARATION	IMPR—CONN IDAHO—F	STATE OF IDAHO (ITD)	4
F302	AERO	N/A	BOISE	2006	9,406	EXP TERMINAL BLDG, ACQ DEV / NOISE LAND, EXP CARGO / AIR CARRIER APRONS, ACQ SNOW REMOVAL EQUIP & REHAB TXWYS & ELEC VAULT	AERO—FAA SUPPORT	BOISE, CITY OF	3
F303	AERO	N/A	BOISE (BOISE AIRPORT)	2007	6,715	EXP TERMINAL BLDG, EXTEND RNWY 28L, REHAB TXWY A, ACQ SECURITY EQUIP & INSTALL FENCING	AERO—FAA SUPPORT	BOISE, CITY OF	3
F305	AERO	N/A	CALDWELL (CALDWELL INDUSTRIAL)	2006	1,322	ACQ DEVELOPMENT LAND & CONST W SIDE TXWYS	AERO—FAA SUPPORT	CALDWELL	4
F306	AERO	N/A	CALDWELL (CALDWELL INDUSTRIAL)	2007	1,362	RELOCATE CANAL, CONST E SIDE PARALLEL TXWY & CONST E SIDE ACCESS ROAD	AERO—FAA SUPPORT	CALDWELL	4
F308	AERO	N/A	CASCADE	2006	211	REHAB AIRFIELD PAVEMENTS & REMOVE OBSTRs	AERO—FAA SUPPORT	CASCADE	
F309	AERO	N/A	CASCADE	2007	158	INSTALL RNWY & IDENTIFIER LIGHTS & EDGE LIGHTING SYS & VISUAL GUIDANCE SYS	AERO—FAA SUPPORT	CASCADE	
F310	AERO	N/A	EMMETT	2006	166	RNWY REHAB	AERO—STATE/LOCAL A	EMMETT	
F311	AERO	N/A	EMMETT	2006	132	TXWY REHAB	AERO—STATE/LOCAL A	EMMETT	
F312	AERO	N/A	GLENNS FERRY	2007	8	SPRAY LOADING AREA	AERO—STATE/LOCAL A	GLENNS FERRY	
F313	AERO	N/A	MCCALL	2006	158	UPDATE AIRPORT MASTER PLAN	AERO—FAA SUPPORT	MCCALL	
F316	AERO	N/A	NAMPA (NAMPA MUNICIPAL)	2006	158	REHAB ROTATING BEACON & PAVEMENT MAINT	AERO—FAA SUPPORT	NAMPA	4
F317	AERO	N/A	NAMPA (NAMPA MUNICIPAL)	2007	444	ACQ LAND, RELOCATE SEGMENTED CIRCLE & FLOOD LIGHT APRON	AERO—FAA SUPPORT	NAMPA	4
F318	AERO	N/A	PARMA	2007	100	CONST APRON, PH 1	AERO—STATE/LOCAL A	PARMA	
F319	AERO	N/A	PARMA	2008	65	CONST APRON, PH 2	AERO—STATE/LOCAL A	PARMA	
F320	AERO	N/A	PAYETTE	2007	45	INSTALL PERIMETER FENCING	AERO—STATE/LOCAL A	PAYETTE, CITY OF	
F322	AERO	N/A	WEISER	2007	640	MULTI ALP	AERO—FAA SUPPORT	WEISER	
F323	AERO	N/A	WEISER	2007	10	EXP & PAVE UTILITY APRON	AERO—STATE/LOCAL A	WEISER	
RR910-1	RRP910-1	N/A	LAKE LOWELL; HUNT PARKING LOTS	2006	200	RECONSTRUCTION	REFUGE ROAD PROG	U.S. FISH & WILDLIFE SERV	
SAL0612	SAFETY	N/A	ADA CO SHERIFF (BOISE)	2006	5	IMPAIRED DRIVER PROG	NHTSA	ADA CO	3
SEM0604	SAFETY	N/A	BOISE FIRE DEPT (BOISE)	2006	10	EMERGENCY MED SRVCS	NHTSA	BOISE	3
SEM0605	SAFETY	N/A	CASCADE RURAL FIRE & EMS DIST (CASCADE)	2006	10	EMERGENCY MED SRVCS	NHTSA	CASCADE RURAL FIRE DIST	
SEM0607	SAFETY	N/A	DONNELLY RURAL FIRE PROTECTION DIST (DONNELLY)	2006	2	EMERGENCY MED SRVCS	NHTSA	DONNELLY RURAL FIRE PROTECTI	
SEM0618	SAFETY	N/A	WILDERNESS RANCH FIRE PROTECTION DIST (BOISE)	2006	6	EMERGENCY MED SRVCS	NHTSA	WILDERNESS RANCH FIRE PROTEC	3
SOP0616	SAFETY	N/A	NAMPA POLICE (NAMPA)	2006	5	SAFETY RESTRAINT PROG	NHTSA	NAMPA	4
SPM30	N/A	N/A	DIST 3 UNALLOCATED PREVENTATIVE MAINTENANCE	2008	1,740	SEALCOAT	PRES—PAVEMENT	STATE OF IDAHO (ITD)	
SPT0602	SAFETY	N/A	ADA CO SHERIFF (EAGLE)	2006	42	AGGRESSIVE DRIVER PROG	NHTSA	ADA CO	3
SPT0609	SAFETY	N/A	ADA CO SHERIFF (BOISE)	2006	10	AGGRESSIVE DRIVER PROG	NHTSA	ADA CO	3
SPT0610	SAFETY	N/A	BOISE CO SHERIFF (IDAHO CITY)	2006	12	AGGRESSIVE DRIVER PROG	NHTSA	BOISE CO	3
SPT0612	SAFETY	N/A	ELMORE CO SHERIFF (MT HOME)	2006	6	AGGRESSIVE DRIVER PROG	NHTSA	ELMORE CO	

3 - TMA projects shown in COMPASS section/map., 4 - Nampa Urbanized projects in COMPASS section/map.

District Three Project List

FY 2006 - 2010 STIP

Key No. (on map)	Route	Mileposts	Project Name	Fiscal Year	Const. ($,000)	Type of Project	Fund Source	Sponsor	
SPT0616	SAFETY	N/A	VALLEY CO SHERIFF (MCCALL)	2006	2	AGGRESSIVE DRIVER PROG	NHTSA	VALLEY CO	
T301	TRANSIT	N/A	ADA / CANYON COUNTY,VANS / PARK-RIDE /FA (PD3051*)	2006	2,479	VANS / PARK-RIDE /FACILITY/SIDEWALKS	TRANSIT—VEHICLES	ADA COUNTY HD	7
T302	TRANSIT	N/A	BOISE ,BUS PURCHASE / SHELTER CONSTRUCTI (PD3052*)	2006	315	BUS PURCHASE / SHELTER CONSTRUCTION	TRANSIT—VEHICLES	BOISE STATE UNIVERSITY	3
T303	TRANSIT	N/A	BOISE / NAMPA /CALDWELL, TRANSIT FACILIT (PD3057*)	2006	640	TRANSIT FACILITY PLANNING	TRANSIT—VEHICLES	VALLEY REGIONAL TRANSIT	7
T304	TRANSIT	N/A	MARSING SENIOR CENTER,TRANSIT OPERATIONS (PR6301)	2006	9	TRANSIT OPERATIONS / CAPITAL / ADMINISTRATION	TRANSIT—SERVICES	ITD	
T305	TRANSIT	N/A	VALLEY REGIONAL TRANSIT,TRANSIT OPERATION (PR6302)	2006	135	TRANSIT OPERATIONS / CAPITAL / ADMINISTRATION	TRANSIT—SERVICES	ITD	7
T306	TRANSIT	N/A	TREASURE VALLEY TRANSIT,TRANSIT OPERATION (PR6303)	2006	450	TRANSIT OPERATIONS / CAPITAL / ADMINISTRATION	TRANSIT—SERVICES	ITD	4
T307	TRANSIT	N/A	DISTRICT 3 RURAL PUBLIC TRANSPORTATION ,T (PR7301)	2007	453	TRANSIT OPERATIONS / CAPITAL / ADMINISTRATION	TRANSIT—SERVICES	ITD	7
T308	TRANSIT	N/A	DISTRICT 3 RURAL PUBLIC TRANSPORTATION ,T (PR8301)	2008	494	TRANSIT OPERATIONS / CAPITAL / ADMINISTRATION	TRANSIT—SERVICES	ITD	7
T309	TRANSIT	N/A	ADAMS COUNTY HEALTH CLINIC,TRANSIT CAPITA (PS6301)	2006	30	TRANSIT CAPITAL	TRANSIT—VEHICLES	ITD	
T310	TRANSIT	N/A	BOISE BASIN SR CENTER,TRANSIT CAPITAL (PS6302)	2006	55	TRANSIT CAPITAL	TRANSIT—VEHICLES	ITD	
T311	TRANSIT	N/A	WITCO,TRANSIT CAPITAL (PS6303)	2006	20	TRANSIT CAPITAL	TRANSIT—VEHICLES	ITD	7
T312	TRANSIT	N/A	DISTRICT 3 ELDERLY / PERSONS WITH DISABIL (PS7301)	2007	187	TRANSIT CAPITAL	TRANSIT—VEHICLES	ITD	7
T313	TRANSIT	N/A	DISTRICT 3 ELDERLY / PERSONS WITH DISABIL (PS8301)	2008	196	TRANSIT CAPITAL	TRANSIT—VEHICLES	ITD	1
T314	TRANSIT	N/A	BOISE, CAPITAL FACILITY / EQUIPMENT (PU3061)	2006	64	CAPITAL MTNCE	TRANSIT—SERVICES	VALLEY REGIONAL TRANSIT	3
T315	TRANSIT	N/A	BOISE, CAPITAL OTHER (PU3063)	2006	12	CAPITAL OTHER	TRANSIT—SERVICES	VALLEY REGIONAL TRANSIT	3
T316	TRANSIT	N/A	BOISE, TRANSIT ENHANCEMENT (PU3064)	2006	23	ENHANCEMENT	TRANSIT—SERVICES	VALLEY REGIONAL TRANSIT	3
T317	TRANSIT	N/A	BOISE, DEMAND RESPONSE OPERATIONS (PU3065)	2006	225	DEMAND RESPONSE OPERATIONS	TRANSIT—SERVICES	VALLEY REGIONAL TRANSIT	3
T318	TRANSIT	N/A	BOISE, PLANNING (PU3071)	2006	340	TRANSIT PLANNING	TRANSIT—SERVICES	COMPASS	3
T319	TRANSIT	N/A	BOISE, PREVENTATIVE MTNCE (PU3072)	2006	840	PREVENTATIVE MTNCE	TRANSIT—SERVICES	VALLEY REGIONAL TRANSIT	3
T320	TRANSIT	N/A	NAMPA, CAPITAL LEASE (PU3074)	2006	151	CAPITAL LEASE	TRANSIT—SERVICES	VALLEY REGIONAL TRANSIT	4
T321	TRANSIT	N/A	NAMPA, OPERATIONS (PU3076)	2006	281	OPERATIONS	TRANSIT—SERVICES	VALLEY REGIONAL TRANSIT	4
T322	TRANSIT	N/A	NAMPA, DEMAND RESPONSE OPERATIONS (PU3077)	2006	21	NAMPA DEMAND RESPONSE OPERATIONS	TRANSIT—SERVICES	VALLEY REGIONAL TRANSIT	4
T323	TRANSIT	N/A	NAMPA, PLANNING (PU3079)	2006	168	TRANSIT PLANNING	TRANSIT—SERVICES	COMPASS	4
T324	TRANSIT	N/A	NAMPA, CAPITAL LEASE (PU3082)	2006	276	PREVENTATIVE MTNCE	TRANSIT—SERVICES	VALLEY REGIONAL TRANSIT	4
T326	TRANSIT	N/A	NAMPA, OPERATIONS (PU3128)	2007	200	OPERATIONS	TRANSIT—SERVICES	VALLEY REGIONAL TRANSIT	4
T327	TRANSIT	N/A	NAMPA, DEMAND RESPONSE OPERATIONS (PU3129)	2007	80	DEMAND RESPONSE OPERATIONS	TRANSIT—SERVICES	VALLEY REGIONAL TRANSIT	4
T328	TRANSIT	N/A	NAMPA, PLANNING (PU3130)	2007	188	TRANSIT PLANNING	TRANSIT—SERVICES	COMPASS	4
T329	TRANSIT	N/A	NAMPA, PREVENTATIVE MTNCE (PU3131)	2007	384	PREVENTATIVE MTNCE	TRANSIT—SERVICES	VALLEY REGIONAL TRANSIT	4
T330	TRANSIT	N/A	BOISE, CAPITAL MTNCE (PU3132)	2007	64	CAPITAL MTNCE	TRANSIT—SERVICES	VALLEY REGIONAL TRANSIT	3
T331	TRANSIT	N/A	BOISE, BUS PURCHASE (4) (PU3133)	2007	764	BUS PURCHASE (4)	TRANSIT—SERVICES	VALLEY REGIONAL TRANSIT	3
T332	TRANSIT	N/A	BOISE, ENHANCEMENT (PU3134)	2007	24	ENHANCEMENT	TRANSIT—SERVICES	VALLEY REGIONAL TRANSIT	3
T333	TRANSIT	N/A	BOISE, DEMAND RESPONSE OPERATIONS (PU3135)	2007	235	DEMAND RESPONSE OPERATIONS	TRANSIT—SERVICES	VALLEY REGIONAL TRANSIT	3
T334	TRANSIT	N/A	BOISE, PLANNING (PU3136)	2007	384	TRANSIT PLANNING	TRANSIT—SERVICES	COMPASS	3
T335	TRANSIT	N/A	BOISE, PREVENTATIVE MTNCE (PU3137)	2007	880	PREVENTATIVE MTNCE	TRANSIT—SERVICES	VALLEY REGIONAL TRANSIT	3

1 - KMPO projects shown in KMPO section/map., 3 - TMA projects shown in COMPASS section/map., 4 - Nampa Urbanized projects in COMPASS section/map., 7 - Project in all of COMPASS planning area

District Three Project List

FY 2006 - 2010 STIP

Key No. (on map)	Route	Mileposts	Project Name	Fiscal Year	Const. ($,000)	Type of Project	Fund Source	Sponsor	
T336	TRANSIT	N/A	NAMPA, CAPITAL LEASE (PU3167)	2008	225	CAPITAL LEASE	TRANSIT—SERVICES	VALLEY REGIONAL TRANSIT	4
T337	TRANSIT	N/A	NAMPA, OPERATIONS (PU3168)	2008	330	OPERATIONS	TRANSIT—SERVICES	VALLEY REGIONAL TRANSIT	4
T338	TRANSIT	N/A	NAMPA, PLANNING (PU3169)	2008	188	TRANSIT PLANNING	TRANSIT—SERVICES	COMPASS	4
T339	TRANSIT	N/A	NAMPA, PREVENTATIVE MTNCE (PU3170)	2008	396	PREVENTATIVE MTNCE	TRANSIT—SERVICES	VALLEY REGIONAL TRANSIT	4
T341	TRANSIT	N/A	BOISE, BUS PURCHASE (PU3172)	2008	764	BUS PURCHASE	TRANSIT—SERVICES	VALLEY REGIONAL TRANSIT	3
T342	TRANSIT	N/A	BOISE, PARATRANSIT OPERATIONS (PU3173)	2008	242	PARATRANSIT OPERATIONS	TRANSIT—SERVICES	VALLEY REGIONAL TRANSIT	3
T343	TRANSIT	N/A	BOISE, PREVENTATIVE MTNCE (PU3174)	2008	907	PREVENTATIVE MTNCE	TRANSIT—SERVICES	VALLEY REGIONAL TRANSIT	3
T344	TRANSIT	N/A	BOISE, CAPITAL FACILITY /EQUIPMENT (PU3175)	2008	64	CAPITAL FACILITY /EQUIPMENT	TRANSIT—SERVICES	VALLEY REGIONAL TRANSIT	3
T345	TRANSIT	N/A	BOISE, TRANSIT ENHANCEMENT (PU3176)	2008	24	TRANSIT ENHANCEMENT	TRANSIT—SERVICES	VALLEY REGIONAL TRANSIT	3
T346	TRANSIT	N/A	BOISE, PLANNING (PU3177)	2008	384	TRANSIT PLANNING	TRANSIT—SERVICES	COMPASS	3
T347	TRANSIT	N/A	NAMPA, CAPITAL LEASE (PU3178)	2007	226	CAPITAL LEASE	TRANSIT—SERVICES	VALLEY REGIONAL TRANSIT	4
T348	TRANSIT	N/A	ADA COUNTY,VAN PURCHASE/PD PARK AND RIDE (PD3036)	2006	409	VAN PURCHASE	TRANSIT—VEHICLES	ADA COUNTY HD	3
T349	TRANSIT	N/A	ADA COUNTY,MUTI MODAL CENTER (PD3038) (ADA COUNTY)	2006	1,379	MULTI-MODAL TRANSIT CENTER	TRANSIT—VEHICLES	ITD	3
T350	TRANSIT	N/A	ADA COUNTY,VAN PURCHASE/PARK&RIDE/MISC CA (PD3043) (PARK N R	2006	867	VAN PURCHASE	TRANSIT—VEHICLES	ADA COUNTY HD	3
T351	TRANSIT	N/A	ADA COUNTY, BUS SHELTERS (PD3044)	2006	199	BUS SHELTERS	TRANSIT—VEHICLES	ITD	3
T352	TRANSIT	N/A	ADA COUNTY,EXPENSES FOR TRANSIT FACILITY (PD3058) (CDA RESER	2006	374	OSREY ROAD CONSTRUCTION	TRANSIT—VEHICLES	ITD	3

3 - TMA projects shown in COMPASS section/map., 4 - Nampa Urbanized projects in COMPASS section/map.

Community Planning Association of SW Idaho - Northern Ada County TMA Project List

FY 2006 - 2010 STIP

Key No. (on map)		Route	Mileposts	Project Name	Fiscal Year	Const. ($,000)	Type of Project	Fund Source	Sponsor	
07192		SMA-9803	15.1 - 16.1	MAPLE GROVE RD, FRANKLIN TO FAIRVIEW	2007	1,141	MAJOR WIDENING	LOCAL—TMA	ADA COUNTY HD	3
07238		SMA-9463	15.1 - 16.1	FIVE MILE RD; FRANKLIN RD TO FAIRVIEW, BOISE	2009	388	MAJOR WIDENING	LOCAL—TMA	ADA COUNTY HD	3
07826	*	US 20	25.2 - 40.2	CORRIDOR PRESERVATION, CALDWELL TO BOISE	2008	0	RIGHT-OF-WAY PRESERVATION	IMPR—RESTORE&EXPA	STATE OF IDAHO (ITD)	7

*** The engineering costs for this project was accomplished in prior years.**

07827	*	SH 44	0.0 - 16.3	CORRIDOR PRESERVATION, JCT I 84 TO EAGLE	2008	0	RIGHT-OF-WAY PRESERVATION	IMPR—RESTORE&EXPA	STATE OF IDAHO (ITD)	7
07827	*	SH 44	0.0 - 16.3	CORRIDOR PRESERVATION, JCT I 84 TO EAGLE	2008	0	RIGHT-OF-WAY PRESERVATION	LOCAL—RURAL	STATE OF IDAHO (ITD)	7

*** The engineering costs for this project was accomplished in prior years.**

08048		I 84	45.0 - 45.0	LOCUST GROVE GRADE SEPARATION	2007	2,600	GRADE SEPARATION	IMPR—CONN IDAHO—F	ADA COUNTY HD	3
08048		I 84	45.0 - 45.0	LOCUST GROVE GRADE SEPARATION	2007	603	GRADE SEPARATION	LOCAL—TMA	ADA COUNTY HD	3
08433		SH 16	7.5 - 10.0	FREEZEOUT HILL S PASSING LANES, GEM CO	2008	2,800	MAJOR WIDENING	IMPR—RESTORE&EXPA	STATE OF IDAHO (ITD)	3
08630		SH 16	0.0 - 13.9	IMPROVEMENT STUDY, ADA & GEM COUNTIES	2010	50	PLANNING / TRANSPORTATION STUDY	IMPR—RESTORE&EXPA	STATE OF IDAHO (ITD)	3
08669		SH 21	17.2 - 17.3	MORES CR BR, ADA CO	2007	3,440	BRIDGE REPLACEMENT	IMPR—BRIDGE	STATE OF IDAHO (ITD)	3
08698		STP-7403	8.5 - 9.3	FRANKLIN RD; TOUCHMARK TO FIVE MILE RD, BOISE	2009	4,400	RECONSTRUCTION/REALIGNMENT	LOCAL—TMA	ADA COUNTY HD	3
08793	*	I 184	0.2 - 2.5	WYE IC TO CURTIS RD LANDSCAPING	2010	5,000	LANDSCAPING	IMPR—HWY CONTINGE	STATE OF IDAHO (ITD)	3
08793	*	I 184	0.2 - 2.5	WYE IC TO CURTIS RD LANDSCAPING	2010	0	LANDSCAPING	IMPR—RESTORE&EXPA	STATE OF IDAHO (ITD)	3

*** The engineering costs for this project was accomplished in prior years. This project will only be built in the construction year if there is NOT GARVEE debt service in that year or should other projects scheduled in that year not be ready to construct.**

08794	*	I 84	49.0 - 50.0	WYE TO COLE LANDSCAPING	2010	3,000	LANDSCAPING	IMPR—HWY CONTINGE	STATE OF IDAHO (ITD)	3
08794	*	I 84	49.0 - 50.0	WYE TO COLE LANDSCAPING	2010	0	LANDSCAPING	IMPR—RESTORE&EXPA	STATE OF IDAHO (ITD)	3

*** The engineering costs for this project was accomplished in prior years. This project will only be built in the construction year if there is NOT GARVEE debt service in that year or should other projects scheduled in that year not be ready to construct.**

08812		SH 69	9.2 - 9.3	INT OVERLAND RD, MERIDIAN	2006	5	RIGHT-OF-WAY	IMPR—RESTORE&EXPA	STATE OF IDAHO (ITD)	3
08815		SH 55	11.6 - 12.1	JCT I 84 WB OFF RAMP TO FRANKLIN RD, NR MERID	2006	1,230	MAJOR WIDENING	IMPR—SAFETY	STATE OF IDAHO (ITD)	3
08832		US 20/26	48.1 - 48.1	ADVANCE SIGNAL WARNING RIVER ST OFF RAMP	2007	230	TRAFFIC SIGNAL	IMPR—RESTORE&EXPA	STATE OF IDAHO (ITD)	3
08949		I 84	0.0 - 128.0	JOINT REPLACEMENT, VARIOUS	2007	386	BRIDGE REHABILITATION	PRES—BRIDGE	STATE OF IDAHO (ITD)	7
08950		I 184	2.5 - 2.5	CURTIS RD UPASS, BOISE	2006	798	BRIDGE REHABILITATION	PRES—BRIDGE	STATE OF IDAHO (ITD)	3
08962		LOCAL	N/A	FY07 COMPASS TRANSPORTATION PLAN, ADA CO	2007	158	PLANNING / TRANSPORTATION STUDY	LOCAL—TMA	BOISE, CITY OF	3
08963		LOCAL	N/A	FY07 COMMUTERIDE, ADA CO	2007	230	ENVIRONMENT - RIDESHARE PROMOTION	LOCAL—TMA	ADA COUNTY HD	3
09102		SH 21	1.9 - 2.5	GRAND FOREST DR TURNBAY, ADA CO	2007	195	SAFETY IMPROVEMENT	IMPR—SAFETY	STATE OF IDAHO (ITD)	3
09142		SMA-9833	5.1 - 5.1	MILWAUKEE ST RRXING, BOISE	2006	175	RR XING UPGRADE	STATE FUNDS	STATE OF IDAHO (ITD)	3
09156		OFFSYS	N/A	ECKERT PATHWAY EXTENSION II,	2006	644	RRXIMG PEDESTRIAN PATHWAY	IMPR—ENHANCEMENT	ADA COUNTY	3
09182		SH 55	11.6 - 13.0	EAGLE RD INFRASTRUCTURE IMPRS, PH 1	PREL	5,750	TRAFFIC SIGNAL	IMPR—SAFETY	STATE OF IDAHO (ITD)	3
09186		LOCAL	N/A	ACHD TRAFFIC MANAGEMENT CENTER	PREL	2,420	TRAFFIC OPERATIONS	LOCAL—TMA	ADA COUNTY HD	3
09189		LOCAL	N/A	THREE CITIES RV CROSSING CORRIDOR PRESV	2009	3,750	RIGHT-OF-WAY	HIGH PRIORITY	ADA COUNTY HD	3
09189		LOCAL	N/A	THREE CITIES RV CROSSING CORRIDOR PRESV	2009	1,050	RIGHT-OF-WAY	LOCAL—TMA	ADA COUNTY HD	3

3 - TMA projects shown in COMPASS section/map., 7 - Project in all of COMPASS planning area

Community Planning Association of SW Idaho - Northern Ada County TMA Project List

FY 2006 - 2010 STIP

Key No. (on map)	Route	Mileposts	Project Name	Fiscal Year	Const. ($,000)	Type of Project	Fund Source	Sponsor	
09199	LOCAL	N/A	FY08 COMMUTERIDE, ADA CO	2008	200	ENVIRONMENT - RIDESHARE PROMOTION	LOCAL—TMA	ADA COUNTY HD	3
09202	LOCAL	N/A	FY07 & FY08 ACHD OVERLAYS	2008	1,150	RESURFACING	LOCAL—TMA	ADA COUNTY HD	3
09204	LOCAL	N/A	FY08 COMPASS TRANSPORTATION PLAN, ADA CO	2008	106	ENVIRONMENTAL STUDY	LOCAL—TMA	ADA COUNTY HD	3
09410	OFFSYS	N/A	OZONE PRECURSOR MONITORING STUDY	2006	400	ENVIRONMENTAL STUDY	IMPR—CMAQ	IDAHO DEPARTMENT OF ENVIRONM	3
09411	OFFSYS	N/A	FY06 PUBLIC ED/OUTREACH FOR REGIONAL TRANSIT	2006	240	PUBLIC TRANSPORTATION OUTREACH PROGRAM	IMPR—CMAQ	VIATRANS	3
09412	OFFSYS	N/A	FINE PARTICULATE PRECURSOR MONITOR	2007	310	ENVIRONMENTAL STUDY	IMPR—CMAQ	IDAHO DEPARTMENT OF ENVIRONM	3
09414	OFFSYS	N/A	TRAVEL DEMAND MODEL LINK TO AIRSHED MODELING	2006	25	TRAVEL DEMAND MODELING	IMPR—CMAQ	IDAHO DEPARTMENT OF ENVIRONM	3
09415	OFFSYS	N/A	FY06 COMMUTER VANS	2006	160	ENVIRONMENT - RIDESHARE PROMOTION	IMPR—CMAQ	ADA COUNTY HD	3
09416	OFFSYS	N/A	FY07 COMMUTER VANS	2007	160	ENVIRONMENT - RIDESHARE PROMOTION	IMPR—CMAQ	ADA COUNTY HD	3
09417	OFFSYS	N/A	FY07 BUS FLEET EXPANSION	2007	340	TRANSIT PURCHASE	IMPR—CMAQ	VIATRANS	3
09418	OFFSYS	N/A	TRAFFIC SIGNAL UPGRADE, BOISE	2006	150	TRAFFIC OPERATIONS	IMPR—CMAQ	ADA COUNTY HD	3
09419	OFFSYS	N/A	TRAFFIC SIGNAL UPGRADE, MERIDIAN	2007	215	TRAFFIC OPERATIONS	IMPR—CMAQ	ADA COUNTY HD	3
09437	OFFSYS	N/A	WARM SPRINGS BLVD LANDSCAPE, BOISE	2007	273	LANDSCAPING	IMPR—ENHANCEMENT	ADA COUNTY HD	3
09439	OFFSYS	N/A	BSU GREENBELT PATHWAY, BOISE	2007	599	BICYCLE / PEDESTRIAN PATHWAY	IMPR—ENHANCEMENT	BOISE, CITY OF	3
09440	OFFSYS	N/A	HISTORIC LOCOMOTIVE RELOCATION, BOISE	2007	281	RAIL SUPPORT	IMPR—ENHANCEMENT	BOISE, CITY OF	3
09482	SH 44	21.8 - 21.8	INT GLENWOOD ST, BOISE	PREL	650	BASE & RESURFACING	IMPR—RESTORE&EXPA	STATE OF IDAHO (ITD)	3
09483	SH 16	1.3 - 1.3	INT FLOATING FEATHER RD, ADA CO	2009	220	INTERSECTION IMPROVEMENT	IMPR—RESTORE&EXPA	STATE OF IDAHO (ITD)	3
09491	SH 69	3.2 - 3.2	INT DEER FLAT RD, KUNA	2009	320	TRAFFIC SIGNAL	IMPR—SAFETY	STATE OF IDAHO (ITD)	3
09492	I 184	1.4 - 1.5	COLE RD OFF RAMP, BOISE	2009	200	SAFETY IMPROVEMENT	IMPR—SAFETY	STATE OF IDAHO (ITD)	3
09493	I 84	48.0 - 48.0	FIVE MILE UPASS, BOISE	2009	400	BRIDGE REHABILITATION	PRES—BRIDGE	STATE OF IDAHO (ITD)	3
09502	LOCAL	N/A	FY06 ACHD OVERLAYS	2006	640	RESURFACING	LOCAL—TMA	ADA COUNTY HD	3
09503	OFFSYS	N/A	FY09 ACHD OVERLAYS	2009	640	RESURFACING	LOCAL—TMA	ADA COUNTY HD	3
09504	STC-7403	4.1 - 5.1	FRANKLIN RD; TEN MILE TO LINDER RD	2010	4,000	MAJOR WIDENING	LOCAL—TMA	ADA COUNTY HD	3
09506	OFFSYS	N/A	FY09 COMPASS TRANS PLAN, ADA CO	2009	53	ENVIRONMENTAL STUDY	LOCAL—TMA	COMMUNITY PLANNING ASSOCIATI	3
09507	OFFSYS	N/A	FY09 RIDESHARE, ADA CO	2009	200	ENVIRONMENT - RIDESHARE PROMOTION	LOCAL—TMA	ADA COUNTY HD	3
09517	SH 55	13.0 - 16.0	EAGLE RD INFRASTRUCTURE IMPRS, PH 2	PREL	26,450	TRAFFIC SIGNALS	IMPR—SAFETY	STATE OF IDAHO (ITD)	3
09518	SH 55	16.0 - 18.0	EAGLE RD INFRASTRUCTURE IMPRS, PH 3	PREL	14,950	TRAFFIC SIGNAL	IMPR—RESTORE&EXPA	STATE OF IDAHO (ITD)	3
09519	STC-3770	9.1 - 9.2	STAR RD, ADA CO	2008	260	MINOR WIDENING AND RESURFACING	LOCAL—RURAL	ADA COUNTY HD	3
09634	OFFSYS	N/A	STROEBEL RD RRXING, NR KUNA	2007	290	RR GATE / SIGNAL	IMPR—SAFETY RAIL	ADA COUNTY HD	3
09637	STC-7403	3.3 - 4.1	FRANKLIN RD; BLACK CAT TO TEN MILE	PREL	4,350	MAJOR WIDENING	LOCAL—TMA	ADA COUNTY HD	3
09689	SH 55	15.8 - 15.8	INT EAGLE RD & HOBBLE CR DR	2006	400	TRAFFIC SIGNAL	IMPR—RESTORE&EXPA	STATE OF IDAHO (ITD)	3
09690	US 20	39.7 - 40.4	CHINDEN BLVD; STAFFORD DR TO STONE RD	2006	575	SAFETY IMPROVEMENT	IMPR—SAFETY	STATE OF IDAHO (ITD)	3
09733	I 84	38.0 - 44.0	GARRITY BLVD TO MERIDIAN RD, INCIDENT MGT SYS	2008	400	TRAFFIC SYSTEM IMPROVEMENTS	IMPR—CMAQ	ADA COUNTY HD	3
09734	OFFSYS	N/A	COMMUTER VANS (10), ACHD	2008	319	COMMUTER VANS	IMPR—CMAQ	ADA COUNTY HD	3
09735	OFFSYS	N/A	SIGNAL UPGRADE, ORCHARD RD, BOISE	2008	145	TRAFFIC SIGNAL UPGRADES	IMPR—CMAQ	ADA COUNTY HD	3
09740	N/A	N/A	TREASURE VALLEY AIR QUALITY STUDY	2008	395	ENVIRONMENTAL STUDY	IMPR—CMAQ	IDAHO DEPARTMENT OF ENVIRONM	3

3 - TMA projects shown in COMPASS section/map.

Community Planning Association of SW Idaho - Northern Ada County TMA Project List

FY 2006 - 2010 STIP

Key No. (on map)	Route	Mileposts	Project Name	Fiscal Year	Const. ($,000)	Type of Project	Fund Source	Sponsor	
09757	OFFSYS	N/A	MERRILL PARK BOISE RV BR, EAGLE	2008	459	BICYCLE / PEDESTRIAN PATHWAY	IMPR—ENHANCEMENT	EAGLE	3
09758	OFFSYS	N/A	EAGLE RD UPASS PATHWAY, EAGLE	2008	533	BICYCLE / PEDESTRIAN PATHWAY	IMPR—ENHANCEMENT	EAGLE	3
09808	I 184	0.1 - 3.6	ITS CONNECTOR, BOISE	2007	215	SAFETY IMPROVEMENT	IMPR—SAFETY	STATE OF IDAHO (ITD)	3
09810	US 20	26.3 - 34.6	PAVEMENT MARKING REMOVAL, CANYON/ADA CO	2006	100	PAVEMENT MARKING	IMPR—SAFETY	STATE OF IDAHO (ITD)	7
09812	US 20	50.4 - 52.0	BROADWAY AVE; ROSSI ST TO RIDENBAUGH CNL BR	2007	740	PAVEMENT REHABILITATION	PRES—PAVEMENT	STATE OF IDAHO (ITD)	3
09815	I 84	42.0 - 42.0	TEN MILE RD IC, BOISE	2008	24,500	INTERCHANGE	HIGH PRIORITY	STATE OF IDAHO (ITD)	3
09824	LOCAL	N/A	HOV DATA COLLECTION	2006	20	ENVIRONMENTAL STUDY	LOCAL—TMA	COMMUNITY PLANNING ASSOCIATI	7
09825	LOCAL	N/A	TRUCK FREIGHT TRAVEL STUDY, TREASURE VLY	2007	335	ENVIRONMENTAL STUDY	LOCAL—TMA	COMMUNITY PLANNING ASSOCIATI	7
09826	LOCAL	N/A	HIGH VOLUME INTERSECTION STUDY	2007	200	ENVIRONMENTAL STUDY	LOCAL—TMA	COMMUNITY PLANNING ASSOCIATI	3
09827	LOCAL	N/A	HH TRAVEL SURVEY, PH 1	2010	300	ENVIRONMENTAL STUDY	LOCAL—TMA	COMMUNITY PLANNING ASSOCIATI	3
09828	LOCAL	N/A	HH TRAVEL SURVEY, PH 2	PREL	300	ENVIRONMENTAL STUDY	LOCAL—TMA	COMMUNITY PLANNING ASSOCIATI	3
09829	LOCAL	N/A	INT FRANKLIN RD & ALLUMBAUGH ST, BOISE	PREL	834	RIGHT-OF-WAY	LOCAL—TMA	ADA COUNTY HD	3
09830	LOCAL	N/A	INT FRANKLIN RD & LIBERTY ST, BOISE	PREL	424	RIGHT-OF-WAY	LOCAL—TMA	ADA COUNTY HD	3
09831	LOCAL	N/A	INT FRANKLIN RD & PHILLIPPI ST, BOISE	PREL	402	RIGHT-OF-WAY	LOCAL—TMA	ADA COUNTY HD	3
09832	LOCAL	N/A	INT FRANKLIN RD & ROOSEVELT ST, BOISE	PREL	829	RIGHT-OF-WAY	LOCAL—TMA	ADA COUNTY HD	3
09833	LOCAL	N/A	INT ORCHARD ST & CHINDEN BLVD, BOISE	PREL	2,440	RIGHT-OF-WAY	LOCAL—TMA	ADA COUNTY HD	3
09834	LOCAL	N/A	LED SIGNAL REPLACEMENT, W DOWNTOWN BOISE	2010	482	TRAFFIC IMPROVEMENTS	LOCAL—TMA	ADA COUNTY HD	3
09835	LOCAL	N/A	LED SIGNAL REPLACEMENT, S BENCH BOISE	2010	482	TRAFFIC IMPROVEMENTS	LOCAL—TMA	ADA COUNTY HD	3
09836	LOCAL	N/A	LED SIGNAL REPLACEMENT, E DOWNTOWN BOISE	PREL	482	TRAFFIC IMPROVEMENTS	LOCAL—TMA	ADA COUNTY HD	3
09964	I 84	47.0 - 47.0	CLOVERDALE UPASS, BOISE	PREL	370	BRIDGE REHABILITATION	PRES—BRIDGE	STATE OF IDAHO (ITD)	3
09967	SH 55	2.0 - 20.1	CORRIDOR PLAN	2007	200	PLANNING / TRANSPORTATION STUDY	IMPR—SYSTEM PLANNI	STATE OF IDAHO (ITD)	3
09968	US 95	N/A	CORRIDOR PLAN	2007	200	PLANNING / TRANSPORTATION STUDY	IMPR—SYSTEM PLANNI	STATE OF IDAHO (ITD)	3
09969	SH 69	1.4 - 9.3	KUNA TO MERIDIAN, CORRIDOR PLAN	2008	235	PLANNING / TRANSPORTATION STUDY	IMPR—SYSTEM PLANNI	STATE OF IDAHO (ITD)	3
09970	SH 52	0.2 - 54.0	PAYETTE TO HORSESHOE BEND, CORRIDOR PLAN	2008	260	PLANNING / TRANSPORTATION STUDY	IMPR—SYSTEM PLANNI	STATE OF IDAHO (ITD)	3
09974	SH 21	3.5 - 105.5	BOISE TO LOWMAN, CORRIDOR PLAN	2009	210	PLANNING / TRANSPORTATION STUDY	IMPR—SYSTEM PLANNI	STATE OF IDAHO (ITD)	3
10001	LOCAL	N/A	LIBERTY ST RRXING, BOISE	2008	181	RR GATE / SIGNAL	IMPR—SAFETY RAIL	ADA COUNTY HD	3
A013	SMA-9803	15.1 - 16.1	AC FOR KN 07192 MAPLE GROVE RD, FRANKLIN TO FAIRVI	2006	3,447	RECONSTRUCTION / REALIGNMENT	LOCAL—TMA	ADA COUNTY HD	3
A014	I 84	45.0 - 45.0	AC FOR KN 08048 LOCUST GROVE GRADE SEPARATION	2006	1,807	RECONSTRUCTION / REALIGNMENT	LOCAL—TMA	ADA COUNTY HD	3
A015	SMA-9463	15.1 - 16.1	AC FOR KN 07238 FIVE MILE RD; FRANKLIN RD TO FAIRV	2008	4,312	RECONSTRUCTION / REALIGNMENT	LOCAL—TMA	ADA COUNTY HD	3
F302	AERO	N/A	BOISE	2006	9,406	EXP TERMINAL BLDG, ACQ DEV / NOISE LAND, EXP CARGO / AIR CARRIER APRONS, ACQ SNOW REMOVAL EQUIP & REHAB TXWYS & ELEC VAULT	AERO—FAA SUPPORT	BOISE, CITY OF	3
F303	AERO	N/A	BOISE (BOISE AIRPORT)	2007	6,715	EXP TERMINAL BLDG, EXTEND RNWY 28L, REHAB TXWY A, ACQ SECURITY EQUIP & INSTALL FENCING	AERO—FAA SUPPORT	BOISE, CITY OF	3
SAL0612	SAFETY	N/A	ADA CO SHERIFF (BOISE)	2006	5	IMPAIRED DRIVER PROG	NHTSA	ADA CO	3
SEM0604	SAFETY	N/A	BOISE FIRE DEPT (BOISE)	2006	10	EMERGENCY MED SRVCS	NHTSA	BOISE	3
SEM0618	SAFETY	N/A	WILDERNESS RANCH FIRE PROTECTION DIST (BOISE)	2006	6	EMERGENCY MED SRVCS	NHTSA	WILDERNESS RANCH FIRE PROTEC	3
SPT0602	SAFETY	N/A	ADA CO SHERIFF (EAGLE)	2006	42	AGGRESSIVE DRIVER PROG	NHTSA	ADA CO	3
SPT0609	SAFETY	N/A	ADA CO SHERIFF (BOISE)	2006	10	AGGRESSIVE DRIVER PROG	NHTSA	ADA CO	3

3 - TMA projects shown in COMPASS section/map., 7 - Project in all of COMPASS planning area

Community Planning Association of SW Idaho - Northern Ada County TMA Project List

FY 2006 - 2010 STIP

Key No. (on map)	*Route*	*Mileposts*	*Project Name*	*Fiscal Year*	*Const. ($,000)*	*Type of Project*	*Fund Source*	*Sponsor*	
SPT0610	SAFETY	N/A	BOISE CO SHERIFF (IDAHO CITY)	2006	12	AGGRESSIVE DRIVER PROG	NHTSA	BOISE CO	3
T301	TRANSIT	N/A	ADA / CANYON COUNTY,VANS / PARK-RIDE /FA (PD3051*)	2006	2,479	VANS / PARK-RIDE /FACILITY/SIDEWALKS	TRANSIT—VEHICLES	ADA COUNTY HD	7
T302	TRANSIT	N/A	BOISE ,BUS PURCHASE / SHELTER CONSTRUCTI (PD3052*)	2006	315	BUS PURCHASE / SHELTER CONSTRUCTION	TRANSIT—VEHICLES	BOISE STATE UNIVERSITY	3
T303	TRANSIT	N/A	BOISE / NAMPA /CALDWELL, TRANSIT FACILIT (PD3057*)	2006	640	TRANSIT FACILITY PLANNING	TRANSIT—VEHICLES	VALLEY REGIONAL TRANSIT	7
T305	TRANSIT	N/A	VALLEY REGIONAL TRANSIT,TRANSIT OPERATION (PR6302)	2006	135	TRANSIT OPERATIONS / CAPITAL / ADMINISTRATION	TRANSIT—SERVICES	ITD	7
T307	TRANSIT	N/A	DISTRICT 3 RURAL PUBLIC TRANSPORTATION ,T (PR7301)	2007	453	TRANSIT OPERATIONS / CAPITAL / ADMINISTRATION	TRANSIT—SERVICES	ITD	7
T308	TRANSIT	N/A	DISTRICT 3 RURAL PUBLIC TRANSPORTATION ,T (PR8301)	2008	494	TRANSIT OPERATIONS / CAPITAL / ADMINISTRATION	TRANSIT—SERVICES	ITD	7
T311	TRANSIT	N/A	WITCO,TRANSIT CAPITAL (PS6303)	2006	20	TRANSIT CAPITAL	TRANSIT—VEHICLES	ITD	7
T312	TRANSIT	N/A	DISTRICT 3 ELDERLY / PERSONS WITH DISABIL (PS7301)	2007	187	TRANSIT CAPITAL	TRANSIT—VEHICLES	ITD	7
T314	TRANSIT	N/A	BOISE, CAPITAL FACILITY / EQUIPMENT (PU3061)	2006	64	CAPITAL MTNCE	TRANSIT—SERVICES	VALLEY REGIONAL TRANSIT	3
T315	TRANSIT	N/A	BOISE, CAPITAL OTHER (PU3063)	2006	12	CAPITAL OTHER	TRANSIT—SERVICES	VALLEY REGIONAL TRANSIT	3
T316	TRANSIT	N/A	BOISE, TRANSIT ENHANCEMENT (PU3064)	2006	23	ENHANCEMENT	TRANSIT—SERVICES	VALLEY REGIONAL TRANSIT	3
T317	TRANSIT	N/A	BOISE, DEMAND RESPONSE OPERATIONS (PU3065)	2006	225	DEMAND RESPONSE OPERATIONS	TRANSIT—SERVICES	VALLEY REGIONAL TRANSIT	3
T318	TRANSIT	N/A	BOISE, PLANNING (PU3071)	2006	340	TRANSIT PLANNING	TRANSIT—SERVICES	COMPASS	3
T319	TRANSIT	N/A	BOISE, PREVENTATIVE MTNCE (PU3072)	2006	840	PREVENTATIVE MTNCE	TRANSIT—SERVICES	VALLEY REGIONAL TRANSIT	3
T330	TRANSIT	N/A	BOISE, CAPITAL MTNCE (PU3132)	2007	64	CAPITAL MTNCE	TRANSIT—SERVICES	VALLEY REGIONAL TRANSIT	3
T331	TRANSIT	N/A	BOISE, BUS PURCHASE (4) (PU3133)	2007	764	BUS PURCHASE (4)	TRANSIT—SERVICES	VALLEY REGIONAL TRANSIT	3
T332	TRANSIT	N/A	BOISE, ENHANCEMENT (PU3134)	2007	24	ENHANCEMENT	TRANSIT—SERVICES	VALLEY REGIONAL TRANSIT	3
T333	TRANSIT	N/A	BOISE, DEMAND RESPONSE OPERATIONS (PU3135)	2007	235	DEMAND RESPONSE OPERATIONS	TRANSIT—SERVICES	VALLEY REGIONAL TRANSIT	3
T334	TRANSIT	N/A	BOISE, PLANNING (PU3136)	2007	384	TRANSIT PLANNING	TRANSIT—SERVICES	COMPASS	3
T335	TRANSIT	N/A	BOISE, PREVENTATIVE MTNCE (PU3137)	2007	880	PREVENTATIVE MTNCE	TRANSIT—SERVICES	VALLEY REGIONAL TRANSIT	3
T341	TRANSIT	N/A	BOISE, BUS PURCHASE (PU3172)	2008	764	BUS PURCHASE	TRANSIT—SERVICES	VALLEY REGIONAL TRANSIT	3
T342	TRANSIT	N/A	BOISE, PARATRANSIT OPERATIONS (PU3173)	2008	242	PARATRANSIT OPERATIONS	TRANSIT—SERVICES	VALLEY REGIONAL TRANSIT	3
T343	TRANSIT	N/A	BOISE, PREVENTATIVE MTNCE (PU3174)	2008	907	PREVENTATIVE MTNCE	TRANSIT—SERVICES	VALLEY REGIONAL TRANSIT	3
T344	TRANSIT	N/A	BOISE, CAPITAL FACILITY /EQUIPMENT (PU3175)	2008	64	CAPITAL FACILITY /EQUIPMENT	TRANSIT—SERVICES	VALLEY REGIONAL TRANSIT	3
T345	TRANSIT	N/A	BOISE, TRANSIT ENHANCEMENT (PU3176)	2008	24	TRANSIT ENHANCEMENT	TRANSIT—SERVICES	VALLEY REGIONAL TRANSIT	3
T346	TRANSIT	N/A	BOISE, PLANNING (PU3177)	2008	384	TRANSIT PLANNING	TRANSIT—SERVICES	COMPASS	3
T348	TRANSIT	N/A	ADA COUNTY,VAN PURCHASE/PD PARK AND RIDE (PD3036)	2006	409	VAN PURCHASE	TRANSIT—VEHICLES	ADA COUNTY HD	3
T349	TRANSIT	N/A	ADA COUNTY,MUTI MODAL CENTER (PD3038) (ADA COUNTY)	2006	1,379	MULTI-MODAL TRANSIT CENTER	TRANSIT—VEHICLES	ITD	3
T350	TRANSIT	N/A	ADA COUNTY,VAN PURCHASE/PARK&RIDE/MISC CA (PD3043) (PARK N R	2006	867	VAN PURCHASE	TRANSIT—VEHICLES	ADA COUNTY HD	3
T351	TRANSIT	N/A	ADA COUNTY, BUS SHELTERS (PD3044)	2006	199	BUS SHELTERS	TRANSIT—VEHICLES	ITD	3
T352	TRANSIT	N/A	ADA COUNTY,EXPENSES FOR TRANSIT FACILITY (PD3058) (CDA RESER	2006	374	OSREY ROAD CONSTRUCTION	TRANSIT—VEHICLES	ITD	3

3 - TMA projects shown in COMPASS section/map., 7 - Project in all of COMPASS planning area

Community Planning Association of SW Idaho - Nampa Urbanized Area Project List

FY 2006 - 2010 STIP

Key No. (on map)		Route	Mileposts	Project Name	Fiscal Year	Const. ($,000)	Type of Project	Fund Source	Sponsor	
03214		I 84	33.0 - 34.0	KARCHER IC, NAMPA	2008	5,000	GRADE SEPARATION	IMPR—CONN IDAHO—F	STATE OF IDAHO (ITD)	4
06196		SH 55	6.4 - 15.9	KARCHER RD IMPROVEMENT STUDY	PREL	2,990	PLANNING / TRANSPORTATION STUDY	IMPR—RESTORE&EXPA	STATE OF IDAHO (ITD)	4
07673		SMA-7993	10.0 - 11.6	AVIATION WAY, CALDWELL	2007	490	PAVEMENT REHABILITATION	LOCAL—URBAN	CALDWELL	4
07795		I 84	29.0 - 29.0	FRANKLIN RD IC, CALDWELL	2007	16,490	INTERCHANGE	IMPR—CONN IDAHO—F	STATE OF IDAHO (ITD)	4
07825		I 84	36.0 - 36.0	FRANKLIN IC IMPROVEMENTS, NAMPA	PREL	8,840	INTERCHANGE	IMPR—RESTORE&EXPA	STATE OF IDAHO (ITD)	4
07826	*	US 20	25.2 - 40.2	CORRIDOR PRESERVATION, CALDWELL TO BOISE	2008	0	RIGHT-OF-WAY PRESERVATION	IMPR—RESTORE&EXPA	STATE OF IDAHO (ITD)	7
* The engineering costs for this project was accomplished in prior years.										
07827	*	SH 44	0.0 - 16.3	CORRIDOR PRESERVATION, JCT I 84 TO EAGLE	2008	0	RIGHT-OF-WAY PRESERVATION	IMPR—RESTORE&EXPA	STATE OF IDAHO (ITD)	7
07827	*	SH 44	0.0 - 16.3	CORRIDOR PRESERVATION, JCT I 84 TO EAGLE	2008	0	RIGHT-OF-WAY PRESERVATION	LOCAL—RURAL	STATE OF IDAHO (ITD)	7
* The engineering costs for this project was accomplished in prior years.										
08075		SMA-7843	0.4 - 0.4	INT FRANKLIN & 21ST AVE, CALDWELL	2008	1,560	MINOR WIDENING AND RESURFACING	LOCAL—URBAN	CALDWELL	4
08814		SH 55	10.5 - 10.7	INT FARMWAY RD, NR CALDWELL	2006	175	INTERSECTION IMPROVEMENT	IMPR—SAFETY	STATE OF IDAHO (ITD)	4
08827		I 84	50.1 - 51.9	CLEVELAND BLVD, CALDWELL	2007	970	PAVEMENT REHABILITATION	IMPR—RESTORE&EXPA	STATE OF IDAHO (ITD)	4
08828		I 84	50.1 - 51.5	BLAINE ST, CALDWELL	2007	910	PAVEMENT REHABILITATION	IMPR—RESTORE&EXPA	STATE OF IDAHO (ITD)	4
08945		SH 55	18.3 - 18.4	UPRR OPASS, NAMPA	2008	1,050	BRIDGE REHABILITATION	IMPR—BRIDGE	STATE OF IDAHO (ITD)	4
08947		I 84	35.0 - 35.0	NAMPA BLVD OPASS, EB	PREL	1,150	BRIDGE REHABILITATION	IMPR—BRIDGE	STATE OF IDAHO (ITD)	4
08948		I 84	35.2 - 35.2	NAMPA UPRR OPASS, WB	PREL	1,150	BRIDGE REHABILITATION	IMPR—BRIDGE	STATE OF IDAHO (ITD)	4
08949		I 84	0.0 - 128.0	JOINT REPLACEMENT, VARIOUS	2007	386	BRIDGE REHABILITATION	PRES—BRIDGE	STATE OF IDAHO (ITD)	7
08956		I 84	24.9 - 26.3	SH 44 IC TO CALDWELL	2006	1,935	PAVEMENT REHABILITATION	IMPR—RESTORE&EXPA	STATE OF IDAHO (ITD)	4
08959		I 84	23.0 - 24.9	MP 23 TO JCT SH 44, CANYON CO	2006	2,750	PAVEMENT REHABILITATION	IMPR—RESTORE&EXPA	STATE OF IDAHO (ITD)	4
09063		SH 45	22.2 - 26.8	DEER FLAT RD TO ROOSEVELT, NAMPA	2006	432	SEALCOAT	PRES—PAVEMENT	STATE OF IDAHO (ITD)	4
09085		SMA-8423	0.1 - 0.1	KING'S CORNER RR OPASS, NAMPA	PREL	18,000	GRADE SEPARATION	OTHER (L)	NAMPA	4
09157		OFFSYS	N/A	CALDWELL DEPOT REHABILITATION	2006	455	RESTORATION	IMPR—ENHANCEMENT	CALDWELL	4
09187		OFFSYS	100.2 - 100.2	11TH AVE/INDIAN CR BR, CALDWELL	2008	712	BRIDGE REPLACEMENT	LOCAL—BRIDGE OFF-S	CALDWELL	4
09188		STP-7933	0.3 - 0.3	21ST AVE/INDIAN CR BR, CALDWELL	2008	665	BRIDGE REPLACEMENT	LOCAL—BRIDGE	CALDWELL	4
09193		LOCAL	N/A	FY06 COMPASS TRANS PLAN, CANYON CO	2006	53	ENVIRONMENTAL STUDY	LOCAL—URBAN	COMMUNITY PLANNING ASSOCIATI	4
09195		SMA-7923	7.1 - 7.1	INT LINDEN ST & 10TH AVE, CALDWELL	2007	580	INTERSECTION IMPROVEMENT	LOCAL—URBAN	CALDWELL	4
09197		LOCAL	N/A	FY07 COMPASS TRANSPORTATION PLAN, CANYON CO	2007	40	ENVIRONMENTAL STUDY	LOCAL—URBAN	COMMUNITY PLANNING ASSOCIATI	4
09198		LOCAL	N/A	FY08 COMPASS TRANSPORTATION PLAN, CANYON CO	2008	27	ENVIRONMENTAL STUDY	LOCAL—URBAN	COMMUNITY PLANNING ASSOCIATI	4
09209		LOCAL	N/A	FY06 COMMUTERIDE, CANYON CO	2006	60	ENVIRONMENT - RIDESHARE PROMOTION	LOCAL—URBAN	CANYON COUNTY	4
09210		LOCAL	N/A	FY07 COMMUTERIDE, CANYON CO	2007	60	ENVIRONMENT - RIDESHARE PROMOTION	LOCAL—URBAN	CANYON COUNTY	4
09211		LOCAL	N/A	FY08 COMMUTERIDE, CANYON CO	2008	60	ENVIRONMENT - RIDESHARE PROMOTION	LOCAL—URBAN	CANYON COUNTY	4
09413		OFFSYS	N/A	DYNAMIC MESSAGE SIGNS, CANYON CO	2006	170	MESSAGE SIGNS	IMPR—CMAQ	IDAHO DEPARTMENT OF ENVIRONM	4
09438		OFFSYS	N/A	SOUTH BIKING/WALKING TRAIL SYSTEM, CALDWELL	2007	163	BICYCLE / PEDESTRIAN PATHWAY	IMPR—ENHANCEMENT	CALDWELL	4
09494		I 84	29.8 - 29.8	LINDEN RD GS, WB, CALDWELL	2006	250	BRIDGE REHABILITATION	PRES—BRIDGE	STATE OF IDAHO (ITD)	4
09495		I 84	29.8 - 29.8	LINDEN RD GS, EB, CALDWELL	2006	250	BRIDGE REHABILITATION	PRES—BRIDGE	STATE OF IDAHO (ITD)	4

4 - Nampa Urbanized projects in COMPASS section/map., 7 - Project in all of COMPASS planning area

Community Planning Association of SW Idaho - Nampa Urbanized Area Project List

FY 2006 - 2010 STIP

Key No. (on map)	Route	Mileposts	Project Name	Fiscal Year	Const. ($,000)	Type of Project	Fund Source	Sponsor	
09509	SMA-7803	1.9 - 1.9	INT CHICAGO ST & 21ST AVE, CALDWELL	2007	500	INTERSECTION IMPROVEMENT	LOCAL—URBAN	CALDWELL	4
09510	STC-7903	0.3 - 0.3	INT LOGAN ST & 10TH AVE, CALDWELL	2009	500	INTERSECTION IMPROVEMENT	LOCAL—URBAN	CALDWELL	4
09512	OFFSYS	N/A	NAMPA MPO PLANNING	2009	13	PLANNING / TRANSPORTATION STUDY	LOCAL—URBAN	COMMUNITY PLANNING ASSOCIATI	4
09513	LOCAL	N/A	INT HIGHLAND RD, MIDDLETON	2008	270	RECONSTRUCTION / REALIGNMENT	LOCAL—URBAN	MIDDLETON	4
09514	LOCAL	N/A	MURPHY AVE; MIDDLETON RD TO BOISE ST	2009	210	RIGHT-OF-WAY	LOCAL—URBAN	MIDDLETON	4
09515	STC-3720	100.0 - 100.3	N MIDDLETON RD; JCT SH 44 TO MILL SLOUGH	2008	510	RECONSTRUCTION / REALIGNMENT	LOCAL—URBAN	MIDDLETON	4
09516	OFFSYS	N/A	CANYON CO RIDESHARE	2009	60	ENVIRONMENT - RIDESHARE PROMOTION	LOCAL—URBAN	ADA COUNTY HD	4
09656	I 84	51.4 - 51.4	BLAINE/CLEVELAND CURB REPLACEMENT	2006	1,450	CURB REPLACEMENT	LOCAL—URBAN	CALDWELL	4
09736	OFFSYS	N/A	VACUUM SWEEPER TRUCK, CANYON CO HD	2007	184	ENVIRONMENT - AIR/WATER QUALITY	IMPR—CMAQ	CANYON HD #4	4
09737	OFFSYS	N/A	VACUUM SWEEPER TRUCK, NAMPA	2007	184	ENVIRONMENT - AIR/WATER QUALITY	IMPR—CMAQ	NAMPA	4
09738	OFFSYS	N/A	DEICER TRUCK, NAMPA	2008	190	ENVIRONMENT - AIR/WATER QUALITY	IMPR—CMAQ	NAMPA	4
09739	OFFSYS	N/A	FLUSHER TRUCK, NAMPA HD #1	2008	189	ENVIRONMENT - AIR/WATER QUALITY	IMPR—CMAQ	NAMPA HD #1	4
09759	OFFSYS	N/A	CANYON CROSSROADS TRANS MUSEUM, MELBA	2008	410	HISTORIC MUSEUM	IMPR—ENHANCEMENT	CANYON COUNTY	4
09760	OFFSYS	N/A	CALDWELL TRAIN DEPOT HISTORIC REHAB	2007	152	HISTORIC REHABILITATION	IMPR—ENHANCEMENT	CALDWELL	4
09810	US 20	26.3 - 34.6	PAVEMENT MARKING REMOVAL, CANYON/ADA CO	2006	100	PAVEMENT MARKING	IMPR—SAFETY	STATE OF IDAHO (ITD)	7
09811	SH 55	10.1 - 15.8	RIVERSIDE TO SUNDANCE RDS, NAMPA	2007	49	PAVEMENT REHABILITATION	IMPR—SAFETY	STATE OF IDAHO (ITD)	4
09811	SH 55	10.1 - 15.8	RIVERSIDE TO SUNDANCE RDS, NAMPA	2007	1,142	PAVEMENT REHABILITATION	PRES—PAVEMENT	STATE OF IDAHO (ITD)	4
09824	LOCAL	N/A	HOV DATA COLLECTION	2006	20	ENVIRONMENTAL STUDY	LOCAL—TMA	COMMUNITY PLANNING ASSOCIATI	7
09825	LOCAL	N/A	TRUCK FREIGHT TRAVEL STUDY, TREASURE VLY	2007	335	ENVIRONMENTAL STUDY	LOCAL—TMA	COMMUNITY PLANNING ASSOCIATI	7
09971	SH 45	9.7 - 27.6	JCT SH 78 TO NAMPA, CORRIDOR PLAN	2009	235	PLANNING / TRANSPORTATION STUDY	IMPR—SYSTEM PLANNI	STATE OF IDAHO (ITD)	4
09972	US 20	9.5 - 25.2	PARMA TO CALDWELL CORRIDOR PLAN	2008	210	PLANNING / TRANSPORTATION STUDY	IMPR—SYSTEM PLANNI	STATE OF IDAHO (ITD)	4
09973	SH 19	0.0 - 19.9	WILDER TO CALDWELL, CORRIDOR PLAN	2008	210	PLANNING / TRANSPORTATION STUDY	IMPR—SYSTEM PLANNI	STATE OF IDAHO (ITD)	4
09983	STC-3724	6.6 - 10.6	HOMEDALE RD; BEET TO FARMWAY, CANYON CO	PREL	595	RESURFACING	LOCAL—RURAL	CANYON HD #4	4
09985	LOCAL	0.1 - 0.2	UPRR 16TH AVE BR, NAMPA	2008	2,937	BRIDGE REHABILITATION	LOCAL—BRIDGE	NAMPA	4
09988	STP-0032	3.4 - 3.6	SH 44; HIGHLAND TO 4TH AVE W, MIDDLETON	PREL	624	SAFETY IMPROVEMENT	LOCAL—URBAN	MIDDLETON	4
09989	SMA-7849	4.6 - 4.6	INT STAR & FRANKLIN RDS, CANYON CO	PREL	1,012	INTERSECTION IMPROVEMENT	LOCAL—URBAN	NAMPA	4
09990	SMA-8363	0.1 - 1.0	AIRPORT RD; KINGS TO HAPPY VLY, NAMPA	PREL	1,514	RIGHT-OF-WAY	LOCAL—URBAN	NAMPA	4
09991	STP-7933	0.4 - 0.7	21ST AVE; CHICAGO TO FRANKLIN, CALDWELL	2008	1,300	RECONSTRUCTION / REALIGNMENT	LOCAL—URBAN	CALDWELL	4
09992	STP-7983	0.3 - 0.3	INT USTICK RD & 10TH AVE, CALDWELL	PREL	673	RIGHT-OF-WAY	LOCAL—URBAN	CALDWELL	4
A020	I 84	29.0 - 29.0	AC FOR KN 07795 FRANKLIN RD IC, CALDWELL	2006	5,010	INTERCHANGE	IMPR—CONN IDAHO—F	STATE OF IDAHO (ITD)	4
A021	I 84	33.0 - 34.0	AC FOR KN 03214 KARCHER IC, NAMPA	2006	19,479	GRADE SEPARATION	IMPR—CONN IDAHO—F	STATE OF IDAHO (ITD)	4
F305	AERO	N/A	CALDWELL (CALDWELL INDUSTRIAL)	2006	1,322	ACQ DEVELOPMENT LAND & CONST W SIDE TXWYS	AERO—FAA SUPPORT	CALDWELL	4
F306	AERO	N/A	CALDWELL (CALDWELL INDUSTRIAL)	2007	1,362	RELOCATE CANAL, CONST E SIDE PARALLEL TXWY & CONST E SIDE ACCESS ROAD	AERO—FAA SUPPORT	CALDWELL	4
F316	AERO	N/A	NAMPA (NAMPA MUNICIPAL)	2006	158	REHAB ROTATING BEACON & PAVEMENT MAINT	AERO—FAA SUPPORT	NAMPA	4
F317	AERO	N/A	NAMPA (NAMPA MUNICIPAL)	2007	444	ACQ LAND, RELOCATE SEGMENTED CIRCLE & FLOOD LIGHT APRON	AERO—FAA SUPPORT	NAMPA	4

4 - Nampa Urbanized projects in COMPASS section/map., 7 - Project in all of COMPASS planning area

Community Planning Association of SW Idaho - Nampa Urbanized Area Project List

FY 2006 - 2010 STIP

Key No. (on map)	Route	Mileposts	Project Name	Fiscal Year	Const. ($,000)	Type of Project	Fund Source	Sponsor	
SOP0616	SAFETY	N/A	NAMPA POLICE (NAMPA)	2006	5	SAFETY RESTRAINT PROG	NHTSA	NAMPA	4
T301	TRANSIT	N/A	ADA / CANYON COUNTY,VANS / PARK-RIDE /FA (PD3051*)	2006	2,479	VANS / PARK-RIDE /FACILITY/SIDEWALKS	TRANSIT—VEHICLES	ADA COUNTY HD	7
T303	TRANSIT	N/A	BOISE / NAMPA /CALDWELL, TRANSIT FACILIT (PD3057*)	2006	640	TRANSIT FACILITY PLANNING	TRANSIT—VEHICLES	VALLEY REGIONAL TRANSIT	7
T305	TRANSIT	N/A	VALLEY REGIONAL TRANSIT,TRANSIT OPERATION (PR6302)	2006	135	TRANSIT OPERATIONS / CAPITAL / ADMINISTRATION	TRANSIT—SERVICES	ITD	7
T306	TRANSIT	N/A	TREASURE VALLEY TRANSIT,TRANSIT OPERATION (PR6303)	2006	450	TRANSIT OPERATIONS / CAPITAL / ADMINISTRATION	TRANSIT—SERVICES	ITD	4
T307	TRANSIT	N/A	DISTRICT 3 RURAL PUBLIC TRANSPORTATION ,T (PR7301)	2007	453	TRANSIT OPERATIONS / CAPITAL / ADMINISTRATION	TRANSIT—SERVICES	ITD	7
T308	TRANSIT	N/A	DISTRICT 3 RURAL PUBLIC TRANSPORTATION ,T (PR8301)	2008	494	TRANSIT OPERATIONS / CAPITAL / ADMINISTRATION	TRANSIT—SERVICES	ITD	7
T311	TRANSIT	N/A	WITCO,TRANSIT CAPITAL (PS6303)	2006	20	TRANSIT CAPITAL	TRANSIT—VEHICLES	ITD	7
T312	TRANSIT	N/A	DISTRICT 3 ELDERLY / PERSONS WITH DISABIL (PS7301)	2007	187	TRANSIT CAPITAL	TRANSIT—VEHICLES	ITD	7
T320	TRANSIT	N/A	NAMPA, CAPITAL LEASE (PU3074)	2006	151	CAPITAL LEASE	TRANSIT—SERVICES	VALLEY REGIONAL TRANSIT	4
T321	TRANSIT	N/A	NAMPA, OPERATIONS (PU3076)	2006	281	OPERATIONS	TRANSIT—SERVICES	VALLEY REGIONAL TRANSIT	4
T322	TRANSIT	N/A	NAMPA, DEMAND RESPONSE OPERATIONS (PU3077)	2006	21	NAMPA DEMAND RESPONSE OPERATIONS	TRANSIT—SERVICES	VALLEY REGIONAL TRANSIT	4
T323	TRANSIT	N/A	NAMPA, PLANNING (PU3079)	2006	168	TRANSIT PLANNING	TRANSIT—SERVICES	COMPASS	4
T324	TRANSIT	N/A	NAMPA, CAPITAL LEASE (PU3082)	2006	276	PREVENTATIVE MTNCE	TRANSIT—SERVICES	VALLEY REGIONAL TRANSIT	4
T326	TRANSIT	N/A	NAMPA, OPERATIONS (PU3128)	2007	200	OPERATIONS	TRANSIT—SERVICES	VALLEY REGIONAL TRANSIT	4
T327	TRANSIT	N/A	NAMPA, DEMAND RESPONSE OPERATIONS (PU3129)	2007	80	DEMAND RESPONSE OPERATIONS	TRANSIT—SERVICES	VALLEY REGIONAL TRANSIT	4
T328	TRANSIT	N/A	NAMPA, PLANNING (PU3130)	2007	188	TRANSIT PLANNING	TRANSIT—SERVICES	COMPASS	4
T329	TRANSIT	N/A	NAMPA, PREVENTATIVE MTNCE (PU3131)	2007	384	PREVENTATIVE MTNCE	TRANSIT—SERVICES	VALLEY REGIONAL TRANSIT	4
T336	TRANSIT	N/A	NAMPA, CAPITAL LEASE (PU3167)	2008	225	CAPITAL LEASE	TRANSIT—SERVICES	VALLEY REGIONAL TRANSIT	4
T337	TRANSIT	N/A	NAMPA, OPERATIONS (PU3168)	2008	330	OPERATIONS	TRANSIT—SERVICES	VALLEY REGIONAL TRANSIT	4
T338	TRANSIT	N/A	NAMPA, PLANNING (PU3169)	2008	188	TRANSIT PLANNING	TRANSIT—SERVICES	COMPASS	4
T339	TRANSIT	N/A	NAMPA, PREVENTATIVE MTNCE (PU3170)	2008	396	PREVENTATIVE MTNCE	TRANSIT—SERVICES	VALLEY REGIONAL TRANSIT	4
T347	TRANSIT	N/A	NAMPA, CAPITAL LEASE (PU3178)	2007	226	CAPITAL LEASE	TRANSIT—SERVICES	VALLEY REGIONAL TRANSIT	4

4 - Nampa Urbanized projects in COMPASS section/map., 7 - Project in all of COMPASS planning area

District 4

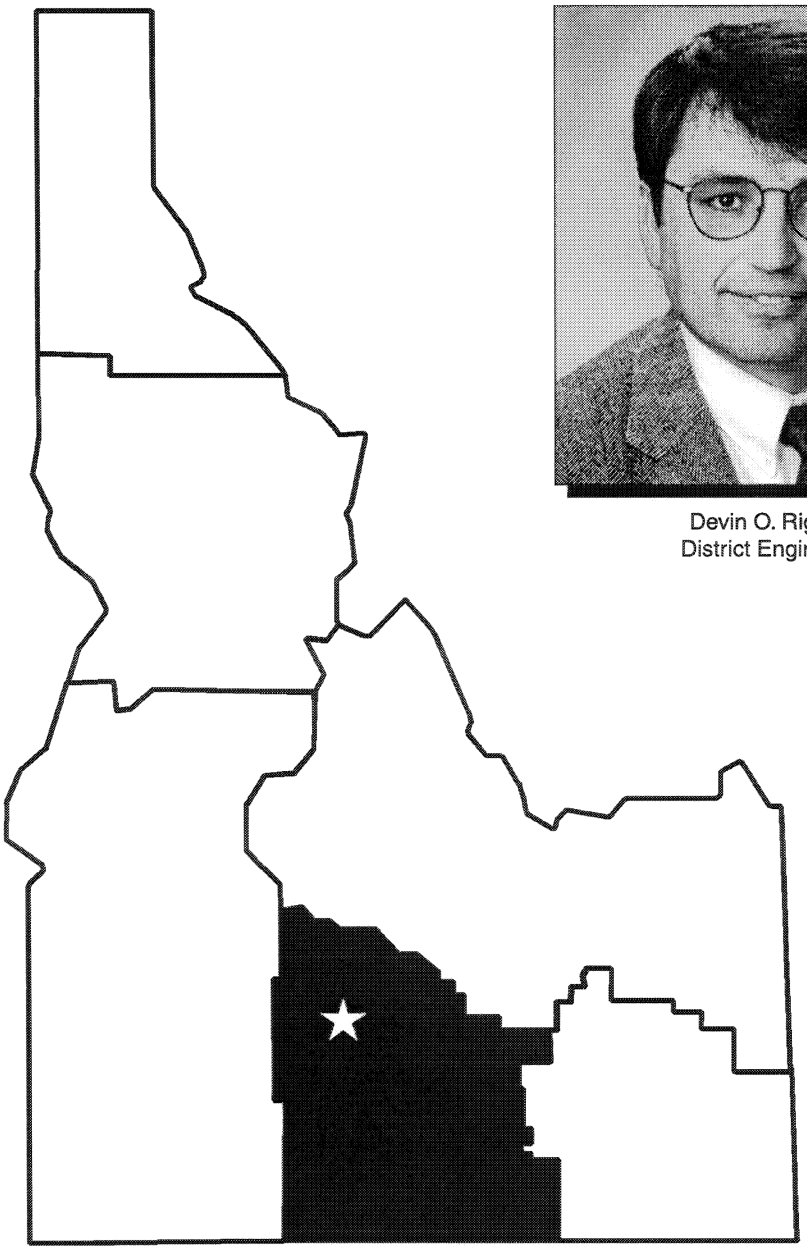



Devin O. Rigby
District Engineer

Office:
216 S. Date Street
PO Box 2-A
Shoshone, ID 83352-0820
Phone: (208) 886-7800
FAX: (208) 886-7895

District Four Project List

FY 2006 - 2010 STIP

Key No. (on map)		Route	Mileposts	Project Name	Fiscal Year	Const. ($,000)	Type of Project	Fund Source	Sponsor
03787		STC-8032	0.6 - 1.5	8TH AVE & LINCOLN TO DATE ST & MAIN, JEROME	2007	1,180	RECONSTRUCTION / REALIGNMENT	LOCAL—URBAN	JEROME, CITY OF
05404		US 93	45.6 - 48.4	TWIN FALLS ALTERNATE RTE, STAGE 2	2008	16,250	RELOCATION	HIGH PRIORITY	STATE OF IDAHO (ITD)
06493		SH 75	205.5 - 208.0	WARM SPRINGS REALIGNMENT	2007	3,735	RECONSTRUCTION / REALIGNMENT	IMPR—RESTORE&EXPA	STATE OF IDAHO (ITD)
06521		I 86	0.0 - 14.8	SLIC TO RAFT RIVER IC,EB	PREL	13,850	PAVEMENT REHABILITATION	IMPR—RESTORE&EXPA	STATE OF IDAHO (ITD)
06558		SMA-7072	0.1 - 0.4	WASHINGTON ST NORTH, TWIN FALLS	PREL	1,618	RECONSTRUCTION / REALIGNMENT	LOCAL—URBAN	TWIN FALLS, CITY OF
06656		FH 26	205.5 - 208.0	WARM SPRINGS REALIGNMENT	2006	6,700	RECONSTRUCTION / REALIGNMENT	FOREST HIGHWAYS	STATE OF IDAHO (ITD)
06961	*	US 93	48.5 - 49.5	FALLS AVE TO POLELINE RD, TWIN FALLS	2007	3,910	RECONSTRUCTION / REALIGNMENT	IMPR—HWY CONTINGE	STATE OF IDAHO (ITD)

*** The engineering costs for this project was accomplished in prior years. This project will only be built in the construction year if there is NOT GARVEE debt service in that year or should other projects scheduled in that year not be ready to construct.**

06990	*	US 93	182.8 - 188.7	JIM BYRNE SLOUGH BR TO PAGARI, LINCOLN CO	2006	3,450	PAVEMENT REHABILITATION	IMPR—HWY CONTINGE	STATE OF IDAHO (ITD)

*** The engineering costs for this project was accomplished in prior years. This project will only be built in the construction year if there is NOT GARVEE debt service in that year or should other projects scheduled in that year not be ready to construct.**

07028		US 20	186.1 - 189.2	GANNETT RD TO SILVER CR BR, BLAINE CO	PREL	3,052	MAJOR WIDENING	IMPR—RESTORE&EXPA	STATE OF IDAHO (ITD)
07173	*	I 84	219.0 - 219.0	DECLO POE, CASSIA CO	2010	6,300	PORT OF ENTRY	IMPR—HWY CONTINGE	STATE OF IDAHO (ITD)
07173	*	I 84	219.0 - 219.0	DECLO POE, CASSIA CO	2010	0	PORT OF ENTRY	IMPR—RESTORE&EXPA	STATE OF IDAHO (ITD)

*** The engineering costs for this project was accomplished in prior years. This project will only be built in the construction year if there is NOT GARVEE debt service in that year or should other projects scheduled in that year not be ready to construct.**

07699	*	SH 75	74.1 - 81.0	SHOSHONE, NORTH	2008	12,206	BRIDGE REPLACEMENT	IMPR—HWY CONTINGE	STATE OF IDAHO (ITD)
07699	*	SH 75	74.1 - 81.0	SHOSHONE, NORTH	2008	0	BRIDGE REPLACEMENT	IMPR—CONN IDAHO—F	STATE OF IDAHO (ITD)

*** The engineering costs for this project was accomplished in prior years. This project will only be built in the construction year if there is NOT GARVEE debt service in that year or should other projects scheduled in that year not be ready to construct.**

07799		SH 75	213.0 - 214.0	SLATE CR BR, CUSTER CO	2007	3,600	BRIDGE REPLACEMENT	IMPR—BRIDGE	STATE OF IDAHO (ITD)
07801		US 93	56.7 - 59.5	200 S RD TO JCT SH 25, JEROME CO	PREL	1,000	MAJOR WIDENING	IMPR—CONN IDAHO—F	STATE OF IDAHO (ITD)
07833		SH 81	23.6 - 23.6	J CANAL BR, CASSIA CO	2006	858	BRIDGE REPLACEMENT	IMPR—BRIDGE	STATE OF IDAHO (ITD)
07836	*	SH 75	112.8 - 115.6	BELLEVUE TO HAILEY	2010	0	RECONSTRUCTION / REALIGNMENT	IMPR—CONN IDAHO—F	STATE OF IDAHO (ITD)
07836	*	SH 75	112.8 - 115.6	BELLEVUE TO HAILEY	2010	14,150	RECONSTRUCTION / REALIGNMENT	IMPR—HWY CONTINGE	STATE OF IDAHO (ITD)

*** The engineering costs for this project was accomplished in prior years. This project will only be built in the construction year if there is NOT GARVEE debt service in that year or should other projects scheduled in that year not be ready to construct.**

07935		SH 79	0.0 - 1.9	JEROME STREETS	2006	1,380	RESURFACING	IMPR—RESTORE&EXPA	STATE OF IDAHO (ITD)
08107		I 84	172.5 - 173.9	JCT I 84/US 93 IC, STG 2	PREL	7,629	INTERCHANGE MODIFICATION	IMPR—CONN IDAHO—F	STATE OF IDAHO (ITD)
08110		US 30	236.5 - 236.5	TWIN FALLS MAIN CNL BR, OUTLET	2006	1,080	BRIDGE REPLACEMENT	IMPR—BRIDGE	STATE OF IDAHO (ITD)
08112		STC-2818	0.0 - 1.8	EAST FORK RD, BLAINE CO	2008	895	RECONSTRUCTION / REALIGNMENT	LOCAL—RURAL	BLAINE COUNTY
08256	*	SH 46	11.0 - 12.5	INT US 26/SH 46, GOODING	2006	1,725	PAVEMENT REHABILITATION	IMPR—HWY CONTINGE	STATE OF IDAHO (ITD)
08256	*	SH 46	11.0 - 12.5	INT US 26/SH 46, GOODING	2006	50	PAVEMENT REHABILITATION	IMPR—RESTORE&EXPA	STATE OF IDAHO (ITD)

District Four Project List

FY 2006 - 2010 STIP

Key No. (on map)		Route	Mileposts	Project Name	Fiscal Year	Const. ($,000)	Type of Project	Fund Source	Sponsor
* The engineering costs for this project was accomplished in prior years. This project will only be built in the construction year if there is NOT GARVEE debt service in that year or should other projects scheduled in that year not be ready to construct.									
08261		SH 24	65.1 - 65.1	MILNER GOODING CNL BR, W OF DIETRICH	2006	1,100	BRIDGE REPLACEMENT	IMPR—BRIDGE	STATE OF IDAHO (ITD)
08262		US 30	238.2 - 238.2	TWIN FALLS MAIN CANAL BR #1	2006	440	BRIDGE REPLACEMENT	PRES—BRIDGE	STATE OF IDAHO (ITD)
08362		I 84	216.2 - 216.4	DECLO IC	PREL	1,000	INTERCHANGE	IMPR—BRIDGE	STATE OF IDAHO (ITD)
08362		I 84	216.2 - 216.4	DECLO IC	PREL	2,500	INTERCHANGE	IMPR—RESTORE&EXPA	STATE OF IDAHO (ITD)
08370	*	US 30	253.4 - 257.0	400 W RD TO BURLEY	2007	2,185	MAJOR WIDENING	IMPR—HWY CONTINGE	STATE OF IDAHO (ITD)
* The engineering costs for this project was accomplished in prior years. This project will only be built in the construction year if there is NOT GARVEE debt service in that year or should other projects scheduled in that year not be ready to construct.									
08469		STC-7072	0.6 - 1.1	WASHINGTON ST,TWIN FALLS	2009	1,949	RECONSTRUCTION / REALIGNMENT	LOCAL—URBAN	TWIN FALLS, CITY OF
08469		STC-7072	0.6 - 1.1	WASHINGTON ST,TWIN FALLS	2009	6,750	RECONSTRUCTION / REALIGNMENT	HIGH PRIORITY	TWIN FALLS, CITY OF
08493		STC-2837	5.3 - 14.2	YALE RD, CASSIA CO, STG 2	PREL	2,764	BASE & RESURFACING	LOCAL—RURAL	BURLEY HD
08658		I 84	121.1 - 275.7	FY06 DIST 4 PAVEMENT STRIPING	2006	275	PAVEMENT MARKING	IMPR—SAFETY	STATE OF IDAHO (ITD)
08692		STC-2779	1.4 - 2.4	REX-LELAND HWY, GOODING CO	2006	908	RECONSTRUCTION / REALIGNMENT	LOCAL—RURAL	WENDELL HD
08700		SMA-7842	8.1 - 8.9	A ST; 9TH ST TO 100 N, RUPERT	PREL	2,320	RECONSTRUCTION / REALIGNMENT	LOCAL—URBAN	RUPERT
08808		US 30	230.2 - 230.2	TWIN FALLS MAIN CANAL BR #2	2006	1,150	BRIDGE REPLACEMENT	IMPR—BRIDGE	STATE OF IDAHO (ITD)
08836		US 30	200.9 - 202.2	SAWTOOTH BLVD TO WARREN ST, BUHL	2007	2,700	PAVEMENT REHABILITATION	IMPR—RESTORE&EXPA	STATE OF IDAHO (ITD)
08890		I 84	210.5 - 210.5	HEYBURN IC OPASS	2006	432	IC OVERPASS CONSTRUCTION	PRES—BRIDGE	STATE OF IDAHO (ITD)
08892		I 84	193.5 - 193.5	RIDGEWAY RD UPASS, JEROME CO	2007	68	UNDERPASS CONSTRUCTION	PRES—BRIDGE	STATE OF IDAHO (ITD)
08893		N/A	N/A	FY07 DIST 4 PAVEMENT STRIPING	2007	275	PAVEMENT MARKING	IMPR—SAFETY	STATE OF IDAHO (ITD)
08896		I 84	165.0 - 173.9	W JEROME IC TO JCT US 93 IC	2006	11,270	PAVEMENT REHABILITATION	PRES—PAVEMENT	STATE OF IDAHO (ITD)
08897		SH 25	57.0 - 57.0	DOWNARD BR, MINIDOKA CO	2006	47	BRIDGE RECONSTRUCTION	PRES—BRIDGE	STATE OF IDAHO (ITD)
08901		US 20	124.6 - 138.0	CAT CREEK SUMMIT TO HILL CITY	PREL	1,000	MAJOR WIDENING	IMPR—CONN IDAHO—F	STATE OF IDAHO (ITD)
08903	*	I 84	23.0 - 23.8	NORTH OVERLAND, BURLEY	2008	2,237	RECONSTRUCTION / REALIGNMENT	IMPR—HWY CONTINGE	BURLEY HD
08903	*	I 84	23.0 - 23.8	NORTH OVERLAND, BURLEY	2008	0	RECONSTRUCTION / REALIGNMENT	IMPR—RESTORE&EXPA	BURLEY HD
08903	*	I 84	23.0 - 23.8	NORTH OVERLAND, BURLEY	2008	0	RECONSTRUCTION / REALIGNMENT	IMPR—SAFETY	BURLEY HD
08903	*	I 84	23.0 - 23.8	NORTH OVERLAND, BURLEY	2008	1,250	RECONSTRUCTION / REALIGNMENT	LOCAL—URBAN	BURLEY HD
* The engineering costs for this project was accomplished in prior years. This project will only be built in the construction year if there is NOT GARVEE debt service in that year or should other projects scheduled in that year not be ready to construct.									
08904		US 93	50.5 - 50.7	GOLF COURSE RD, JEROME CO	PREL	1,018	SAFETY IMPROVEMENT	IMPR—SAFETY	STATE OF IDAHO (ITD)
09109		US 26	154.4 - 154.4	JCT AVONMORE RD, GOODING CO	2006	600	SAFETY IMPROVEMENT	IMPR—SAFETY	STATE OF IDAHO (ITD)
09111		SH 75	157.9 - 157.9	GALENA SUMMIT SLIDE, BLAINE CO	2009	920	SAFETY IMPROVEMENT	IMPR—SAFETY	STATE OF IDAHO (ITD)
09113	*	SH 75	97.1 - 98.5	PASSING LN, MP 97, BLAINE CO	2010	0	SLOW VEHICLE TURN OUTS	IMPR—RESTORE&EXPA	STATE OF IDAHO (ITD)
09113	*	SH 75	97.1 - 98.5	PASSING LN, MP 97, BLAINE CO	2010	1,000	SLOW VEHICLE TURN OUTS	IMPR—HWY CONTINGE	STATE OF IDAHO (ITD)
* The engineering costs for this project was accomplished in prior years. This project will only be built in the construction year if there is NOT GARVEE debt service in that year or should other projects scheduled in that year not be ready to construct.									

District Four Project List

FY 2006 - 2010 STIP

Key No. (on map)		Route	Mileposts	Project Name	Fiscal Year	Const. ($,000)	Type of Project	Fund Source	Sponsor
09115		US 93	50.3 - 52.7	PERRINE BR TO JCT I84, JEROME CO	2006	2,408	PAVEMENT REHABILITATION	IMPR—RESTORE&EXPA	STATE OF IDAHO (ITD)
09159		OFFSYS	N/A	7TH AVE W, GOODING	2006	380	BICYCLE / PEDESTRIAN PATHWAY	IMPR—ENHANCEMENT	GOODING
09212		US 93	50.0 - 50.0	PERRINE BRIDGE JOINTS, TWIN FALLS	2008	412	BRIDGE REPAIR	PRES—BRIDGE	STATE OF IDAHO (ITD)
09213	*	US 93	59.5 - 66.0	100 NORTH TO NEWMAN'S CORNER, JEROME CO	2008	1,400	PAVEMENT REHABILITATION	IMPR—HWY CONTINGE	STATE OF IDAHO (ITD)
09213	*	US 93	59.5 - 66.0	100 NORTH TO NEWMAN'S CORNER, JEROME CO	2008	0	PAVEMENT REHABILITATION	IMPR—RESTORE&EXPA	STATE OF IDAHO (ITD)

*** The engineering costs for this project was accomplished in prior years. This project will only be built in the construction year if there is NOT GARVEE debt service in that year or should other projects scheduled in that year not be ready to construct.**

09214		I 84	121.1 - 275.7	FY08 DIST 4 PAVEMENT STRIPING	2008	275	PAVEMENT MARKING	IMPR—SAFETY	STATE OF IDAHO (ITD)
09215		I 84	214.5 - 214.5	A CANAL BRIDGE, MINIDOKA CO	2008	197	BRIDGE REHABILITATION	PRES—BRIDGE	STATE OF IDAHO (ITD)
09216		I 84	217.4 - 217.4	S SIDE CANAL OPASS, CASSIA CO	2008	140	BRIDGE REHABILITATION	PRES—BRIDGE	STATE OF IDAHO (ITD)
09217		I 84	168.0 - 168.0	SOUTH JEROME IC UPASS	PREL	1,017	TRAFFIC SIGNAL	IMPR—RESTORE&EXPA	STATE OF IDAHO (ITD)
09218		I 84	149.5 - 154.7	W OF WENDELL, GOODING CO	PREL	9,900	PAVEMENT REHABILITATION	IMPR—RESTORE&EXPA	STATE OF IDAHO (ITD)
09219		I 84	207.7 - 215.9	BURLEY TO DECLO	2009	6,600	PAVEMENT REHABILITATION	IMPR—RESTORE&EXPA	STATE OF IDAHO (ITD)
09220		US 20	143.8 - 151.5	CHIMNEY CR TO SOLDIER MTN FLOOD CHANNEL	2006	880	METAL GUARDRAIL	IMPR—SAFETY HAZ ELI	STATE OF IDAHO (ITD)
09262		SH 75	74.1 - 77.9	SHOSHONE TO E 420 RD	PREL	8,400	RECONSTRUCTION / REALIGNMENT	IMPR—CONN IDAHO—F	STATE OF IDAHO (ITD)
09265		STC-2765	8.9 - 14.4	BOB BARTON RD, JEROME CO	2009	3,909	PAVEMENT REHABILITATION	LOCAL—RURAL	JEROME HD
09320		STC-2841	4.9 - 11.0	CITY OF ROCKS BC BYWAY STG 2, CASSIA CO	2006	4,642	RECONSTRUCTION / REALIGNMENT	PUBLIC LANDS	CASSIA COUNTY
09352		US 93	54.8 - 59.5	BARRYMORE TO JCT SH 25	2007	825	PAVEMENT REHABILITATION	PRES—PAVEMENT	STATE OF IDAHO (ITD)
09355	*	SH 25	45.7 - 46.4	PAUL STREETS	2007	690	PAVEMENT REHABILITATION	IMPR—HWY CONTINGE	STATE OF IDAHO (ITD)
09355	*	SH 25	45.7 - 46.4	PAUL STREETS	2007	0	PAVEMENT REHABILITATION	IMPR—RESTORE&EXPA	STATE OF IDAHO (ITD)

*** The engineering costs for this project was accomplished in prior years. This project will only be built in the construction year if there is NOT GARVEE debt service in that year or should other projects scheduled in that year not be ready to construct.**

09359	*	SH 46	6.6 - 6.9	SHOESTRING RD PASSING LNS, GOODING CO	2010	1,000	SLOW VEHICLE TURN OUTS	IMPR—HWY CONTINGE	STATE OF IDAHO (ITD)

*** The engineering costs for this project was accomplished in prior years. This project will only be built in the construction year if there is NOT GARVEE debt service in that year or should other projects scheduled in that year not be ready to construct.**

09360		US 30	205.0 - 208.0	PASSING LNS, TWIN FALLS CO	PREL	1,000	SLOW VEHICLE TURN OUTS	IMPR—RESTORE&EXPA	STATE OF IDAHO (ITD)
09361		US 93	48.9 - 48.9	INT BLUE LAKES N & N COLLEGE, TWIN FALLS	2006	315	TRAFFIC SIGNAL	IMPR—RESTORE&EXPA	STATE OF IDAHO (ITD)
09420		OFFSYS	N/A	SWEEPER TRUCK, PAUL	2006	174	ENVIRONMENT - AIR/WATER QUALITY	IMPR—CMAQ	PAUL
09421		OFFSYS	N/A	FLUSHER/DEICER TRUCK, HEYBURN	2006	169	ENVIRONMENT - AIR/WATER QUALITY	IMPR—CMAQ	HEYBURN
09422		OFFSYS	N/A	DEICER TRUCK/CHEMICALS, ALBION HD	2006	189	ENVIRONMENTAL PRESERVATION	IMPR—CMAQ	ALBION HD
09423		OFFSYS	N/A	TANK STORAGE, ALBION HD	2007	50	SUPPORT FACILITIES	IMPR—CMAQ	ALBION HD
09424		OFFSYS	N/A	DEICER TRUCK, RAFT RIVER HD	2006	264	ENVIRONMENTAL PRESERVATION	IMPR—CMAQ	RAFT RIVER HD
09425		OFFSYS	N/A	STORAGE TANKS, RAFT RIVER HD	2007	125	SUPPORT FACILITIES	IMPR—CMAQ	RAFT RIVER HD
09426		OFFSYS	N/A	DEICER TRUCK, CASSIA CO	2006	269	ENVIRONMENTAL PRESERVATION	IMPR—CMAQ	CASSIA COUNTY
09427		OFFSYS	N/A	STORAGE TANKS, CASSIA CO	2007	130	SUPPORT FACILITIES	IMPR—CMAQ	CASSIA COUNTY
09441		SH 75	102.1 - 127.8	WILDLIFE MITIGATION RESEARCH, BLAINE CO	2006	64	ENVIRONMENTAL STUDY	IMPR—ENHANCEMENT	BLAINE COUNTY
09442		US 93	73.2 - 73.2	JCT SH 24 GATEWAY, SHOSHONE	2007	48	LANDSCAPING	IMPR—ENHANCEMENT	STATE OF IDAHO (ITD)

District Four Project List

FY 2006 - 2010 STIP

Key No. (on map)		Route	Mileposts	Project Name	Fiscal Year	Const. ($,000)	Type of Project	Fund Source	Sponsor
09526		I 84	165.2 - 165.2	W JEROME IC BR	2009	169	BRIDGE RECONSTRUCTION	PRES—BRIDGE	STATE OF IDAHO (ITD)
09527		I 84	129.0 - 262.5	DIST 4 BR REPAIRS	2009	260	BRIDGE REHABILITATION	PRES—BRIDGE	STATE OF IDAHO (ITD)
09528	*	I 84	215.9 - 222.0	DECLO IC TO SALT LAKE CITY IC, CASSIA CO	2008	11,500	PAVEMENT REHABILITATION	IMPR—HWY CONTINGE	STATE OF IDAHO (ITD)
09528	*	I 84	215.9 - 222.0	DECLO IC TO SALT LAKE CITY IC, CASSIA CO	2008	0	PAVEMENT REHABILITATION	IMPR—RESTORE&EXPA	STATE OF IDAHO (ITD)

*** The engineering costs for this project was accomplished in prior years. This project will only be built in the construction year if there is NOT GARVEE debt service in that year or should other projects scheduled in that year not be ready to construct.**

09529	*	I 84	129.8 - 137.7	KING HILL IC TO W BLISS IC	2009	15,100	PAVEMENT REHABILITATION	IMPR—HWY CONTINGE	STATE OF IDAHO (ITD)
09529	*	I 84	129.8 - 137.7	KING HILL IC TO W BLISS IC	2009	0	PAVEMENT REHABILITATION	IMPR—RESTORE&EXPA	STATE OF IDAHO (ITD)

*** The engineering costs for this project was accomplished in prior years. This project will only be built in the construction year if there is NOT GARVEE debt service in that year or should other projects scheduled in that year not be ready to construct.**

09532		I 84	173.4 - 181.9	JCT US 93 TO SH 50 IC, JEROME CO	2008	1,725	JOINT REPLACEMENT	PRES—PAVEMENT	STATE OF IDAHO (ITD)
09534		SH 25	57.0 - 57.2	DOWNARD BR, MINIDOKA CO	2009	169	BRIDGE RECONSTRUCTION	PRES—BRIDGE	STATE OF IDAHO (ITD)
09537		US 93	58.7 - 60.8	JCT SH 25 TO RED BRIDGE RD, JEROME CO	PREL	1,400	MAJOR WIDENING	IMPR—RESTORE&EXPA	STATE OF IDAHO (ITD)
09539	*	US 93	0.0 - 0.9	JCT US 30 TO ADDISON AVE, TWIN FALLS	2007	0	PAVEMENT REHABILITATION	IMPR—RESTORE&EXPA	STATE OF IDAHO (ITD)
09539	*	US 93	0.0 - 0.9	JCT US 30 TO ADDISON AVE, TWIN FALLS	2007	1,200	PAVEMENT REHABILITATION	IMPR—HWY CONTINGE	STATE OF IDAHO (ITD)

*** The engineering costs for this project was accomplished in prior years. This project will only be built in the construction year if there is NOT GARVEE debt service in that year or should other projects scheduled in that year not be ready to construct.**

09540	*	US 93	36.0 - 37.6	3400N PASSING LNS, TWIN FALLS CO	2009	0	PASSING LANE CONSTRUCTION	IMPR—CONN IDAHO—F	STATE OF IDAHO (ITD)
09540	*	US 93	36.0 - 37.6	3400N PASSING LNS, TWIN FALLS CO	2009	1,725	PASSING LANES	IMPR—HWY CONTINGE	STATE OF IDAHO (ITD)

*** The engineering costs for this project was accomplished in prior years. This project will only be built in the construction year if there is NOT GARVEE debt service in that year or should other projects scheduled in that year not be ready to construct.**

09542		SMA-7842	8.8 - 8.8	C CNL BR, RUPERT	PREL	407	BRIDGE REPLACEMENT	LOCAL—BRIDGE	RUPERT
09618		US 20	178.0 - 178.0	TIMMERMAN RA RECONSTRUCTION	2008	3,623	REST AREA IMPROVEMENT	IMPR—REST AREA	STATE OF IDAHO (ITD)
09619		US 93	26.0 - 26.0	HOLLISTER RA CONSTRUCTION	PREL	3,975	REST AREA	IMPR—REST AREA	STATE OF IDAHO (ITD)
09627		I 84	228.9 - 228.9	COTTERELL RA RECONSTRUCTION	PREL	7,245	REST AREA IMPROVEMENT	IMPR—REST AREA	STATE OF IDAHO (ITD)
09657		N/A	N/A	SH 27 & US 30 SEALCOAT	2006	1,144	SEALCOAT	PRES—PAVEMENT	STATE OF IDAHO (ITD)
09687		SMA-7042	1.0 - 1.2	CSI STUDENT SAFETY INITIATIVE	2006	437	INTERSECTION IMPROVEMENT	OTHER (L)	TWIN FALLS, CITY OF
09722		I 84	172.5 - 173.9	JCT I 84/US 93 IC (2), STG 2	PREL	992	INTERCHANGE MODIFICATION	OTHER (L)	STATE OF IDAHO (ITD)
09741		OFFSYS	N/A	DEICER TRUCK, JEROME HD	2008	57	ENVIRONMENT - AIR/WATER QUALITY	IMPR—CMAQ	JEROME HD
09742		OFFSYS	N/A	MAG CHLORIDE TRUCK, CAMAS CO	2008	189	ENVIRONMENT - AIR/WATER QUALITY	IMPR—CMAQ	CAMAS COUNTY
09743		OFFSYS	N/A	LIQUID DEICER MATL, ALBION HD	2008	54	ENVIRONMENTAL PRESERVATION	IMPR—CMAQ	ALBION HD
09744		OFFSYS	N/A	DEICER TRAILER, RAFT RIVER HD	2007	289	ENVIRONMENT - AIR/WATER QUALITY	IMPR—CMAQ	RAFT RIVER HD
09745		OFFSYS	N/A	VACUUM SWEEPER TRUCK, HAILEY	2007	189	ENVIRONMENT - AIR/WATER QUALITY	IMPR—CMAQ	HAILEY
09763		US 93	50.3 - 50.5	SNAKE RV CANYON SCENIC OVERLOOK, TWIN FALLS	2008	364	BICYCLE / PEDESTRIAN PATHWAY	IMPR—ENHANCEMENT	STATE OF IDAHO (ITD)
09768		US 30	174.9 - 177.4	BLISS TO MALAD RV BR, GOODING CO	2008	470	PAVEMENT REHABILITATION	PRES—PAVEMENT	STATE OF IDAHO (ITD)
09838		SH 75	119.9 - 121.7	BUTTERCUP RD TO ALTURAS DR, BLAINE CO	2008	28,500	MAJOR WIDENING	HIGH PRIORITY	STATE OF IDAHO (ITD)

District Four Project List

FY 2006 - 2010 STIP

Key No. (on map)	Route	Mileposts	Project Name	Fiscal Year	Const. ($,000)	Type of Project	Fund Source	Sponsor
09844	US 20	124.6 - 124.7	CAT CREEK RA CONSTRUCTION	PREL	1,500	REST AREA	IMPR—REST AREA	STATE OF IDAHO (ITD)
09845	I 84	171.3 - 171.4	JEROME WB RA CONSTRUCTION	PREL	4,600	REST AREA	IMPR—REST AREA	STATE OF IDAHO (ITD)
09846	I 86	0.0 - 14.3	SLIC TO RAFT RIVER IC, WBL, CASSIA CO	PREL	13,850	PAVEMENT REHABILITATION	IMPR—RESTORE&EXPA	STATE OF IDAHO (ITD)
09847	STC-2713	15.0 - 18.0	3700N; 1800E TO 2100E, FILER HD	2010	750	RECONSTRUCTION / REALIGNMENT	LOCAL—RURAL	FILER HD
09848	STC-2735	1.3 - 2.7	AIRPORT RD, TWIN FALLS, STG 2	2008	3,033	RESURFACING	LOCAL—RURAL	TWIN FALLS HD
09849	LOCAL	N/A	GOODING CO TRANS PLAN	2006	181	PLANNING / TRANSPORTATION STUDY	LOCAL—RURAL	GOODING COUNTY
09850	OFFSYS	9.5 - 9.8	E MAIN CANAL BR, RICHFIELD HD	PREL	522	BRIDGE REPAIR	LOCAL—BRIDGE OFF-S	RICHFIELD HD #1
09851	OFFSYS	101.4 - 101.6	STRATTON CANAL BR, RICHFIELD HD	PREL	358	BRIDGE REPAIR	LOCAL—BRIDGE OFF-S	RICHFIELD HD #1
09852	OFFSYS	N/A	N GRAPE ST BR, SHOSHONE	PREL	623	BRIDGE REPAIR	LOCAL—BRIDGE OFF-S	SHOSHONE, CITY OF
09853	LOCAL	N/A	TWIN FALLS TRANS PLAN	2006	247	PLANNING / TRANSPORTATION STUDY	LOCAL—URBAN	TWIN FALLS, CITY OF
09854	STC-7522	0.5 - 2.4	21ST STREET RECONSTRUCTION, HEYBURN	PREL	1,740	VISITOR CENTER	LOCAL—URBAN	HEYBURN
09855	I 84	129.0 - 262.5	FY10 D4 DISTWIDE BR REPAIR	2010	300	BRIDGE REHABILITATION	PRES—BRIDGE	STATE OF IDAHO (ITD)
09856	US 30	185.3 - 185.6	SNAKE RV GRIDLEY BR, GOODING/TF CO	PREL	500	BRIDGE REHABILITATION	PRES—BRIDGE	STATE OF IDAHO (ITD)
09857	I 84	161.3 - 161.3	2400 E RD UPASS, JEROME CO	PREL	250	BRIDGE REHABILITATION	PRES—BRIDGE	STATE OF IDAHO (ITD)
09858	US 93	188.6 - 196.0	PAGARI TO OLD US 93, LINCOLN CO	2007	1,495	RESURFACING	PRES—PAVEMENT	STATE OF IDAHO (ITD)
09859	SH 25	1.3 - 5.4	BIRCH ST TO JCT US 93, JEROME	2008	635	RESURFACING	PRES—PAVEMENT	STATE OF IDAHO (ITD)
09860	SH 77	7.5 - 14.6	CONNOR CORNER TO ANDERSON RD, CASSIA CO	2007	1,495	RESURFACING	PRES—PAVEMENT	STATE OF IDAHO (ITD)
09861	SH 25	2.3 - 2.6	JEROME HS TURNBAY	2006	155	SAFETY IMPROVEMENT	IMPR—RESTORE&EXPA	STATE OF IDAHO (ITD)
09862	LOCAL	N/A	7TH ST SOUTH RRXING, TWIN FALLS	2008	283	RR GATE / SIGNAL	IMPR—SAFETY RAIL	TWIN FALLS, CITY OF
09863	LOCAL	111.7 - 111.7	300 W ST RRXING, NR RUPERT	2008	137	RR GATE / SIGNAL	IMPR—SAFETY RAIL	MINIDOKA HD
09864	US 20	124.6 - 129.8	CAT CR SUMMIT TO MP 129, ELMORE CO	2008	1,000	PAVEMENT REHABILITATION	PRES—PAVEMENT	STATE OF IDAHO (ITD)
09865	SH 75	112.1 - 114.4	BELLEVUE TO HAILEY, BLAINE CO	2007	410	PAVEMENT REHABILITATION	PRES—PAVEMENT	STATE OF IDAHO (ITD)
09866	SH 25	18.0 - 30.6	MP 18 TO JCT I 84, JEROME CO	2008	2,440	PAVEMENT REHABILITATION	PRES—PAVEMENT	STATE OF IDAHO (ITD)
09867	US 20	129.8 - 136.4	MP 129 TO CAMAS CO LN, ELMORE CO	2008	1,290	PAVEMENT REHABILITATION	PRES—PAVEMENT	STATE OF IDAHO (ITD)
09868	SH 75	74.1 - 82.1	SHOSHONE N, LINCOLN CO	2008	1,570	PAVEMENT REHABILITATION	PRES—PAVEMENT	STATE OF IDAHO (ITD)
09869	SH 46	26.2 - 31.4	SCHOOLER CR TO CAMAS CO LN, GOODING CO	2008	981	PAVEMENT REHABILITATION	PRES—PAVEMENT	STATE OF IDAHO (ITD)
A022	I 84	207.7 - 215.9	AC FOR KN 09219 BURLEY TO DECLO	2008	9,500	PAVEMENT REHABILITATION	IMPR—RESTORE&EXPA	STATE OF IDAHO (ITD)
F402	AERO	N/A	CAREY	2007	6	INSTALL PERIMETER FENCING	AERO—STATE/LOCAL A	BLAINE COUNTY
F403	AERO	N/A	CAREY	2008	30	INSTALL MIRL SYS	AERO—STATE/LOCAL A	BLAINE COUNTY
F404	AERO	N/A	CAREY	2008	100	ACQ LAND WITH RELOCATION	AERO—STATE/LOCAL A	BLAINE COUNTY
F405	AERO	N/A	CAREY	2008	180	PAVE RNWY	AERO—STATE/LOCAL A	BLAINE COUNTY
F407	AERO	N/A	HAILEY (FREIDMAN MEMORIAL)	2006	1,053	CONDUCT ENVIRONMENTAL ASSESSMENT & CONST AIR TRAFFIC CONTROL TOWER	AERO—FAA SUPPORT	HAILEY
F408	AERO	N/A	HAILEY (FREIDMAN MEMORIAL)	2007	8,421	RELOCATE S PARALLEL TXWY & EXTEND RNWY SAFETY AREAS	AERO—FAA SUPPORT	HAILEY
F409	AERO	N/A	JEROME	2006	158	INSTALL PERIMETER FENCING	AERO—FAA SUPPORT	JEROME COUNTY
F411	AERO	N/A	TWIN FALLS	2006	1,053	RECONST RNWY 12-30	AERO—FAA SUPPORT	TWIN FALLS, CITY OF
F412	AERO	N/A	TWIN FALLS	2007	1,053	CONST SNOW REMOVAL EQUIP BLDG & REHAB RNWY 07-25 LIGHTING & SIGNAGE	AERO—FAA SUPPORT	TWIN FALLS, CITY OF

District Four Project List

FY 2006 - 2010 STIP

Key No. (on map)	Route	Mileposts	Project Name	Fiscal Year	Const. ($,000)	Type of Project	Fund Source	Sponsor
SAL0611	SAFETY	N/A	TWIN FALLS POLICE (TWIN FALLS)	2006	1	IMPAIRED DRIVER PROG	NHTSA	TWIN FALLS
SAL0618	SAFETY	N/A	TWIN FALLS CO SHERIFF (TWIN FALLS)	2006	11	IMPAIRED DRIVER PROG	NHTSA	TWIN FALLS CO
SEM0609	SAFETY	N/A	WEST END FIRE & RESCUE (PAUL)	2006	3	EMERGENCY MED SRVCS	NHTSA	WEST END FIRE & RESCUE
SOP0615	SAFETY	N/A	MINIDOKA CO SHERIFF (HEYBURN)	2006	8	SAFETY RESTRAINT PROG	NHTSA	MINIDOKA CO
SPM40 *	N/A	N/A	DIST 4 UNALLOCATED PREVENTATIVE MAINTENANCE	2008	0	SEALCOAT	PRES—PAVEMENT	STATE OF IDAHO (ITD)

*** The engineering costs for this project was accomplished in prior years.**

SPT0611	SAFETY	N/A	TWIN FALLS POLICE (TWIN FALLS)	2006	20	AGGRESSIVE DRIVER PROG	NHTSA	TWIN FALLS
SU410	LOCAL	N/A	FY06 LHTAC OVERLAY SET-ASIDE	2006	500	RESURFACING	LOCAL—URBAN	LOCAL HIGHWAY DISTRICTS
T401	TRANSIT	N/A	KETCHUM,BUS PURCHASE (PD4053*)	2006	300	BUS PURCHASE	TRANSIT—VEHICLES	KART
T402	TRANSIT	N/A	KETCHUM,PARK & RIDE MULTIMODAL CENTER (PD4054*)	2006	1,140	PARK & RIDE MULTIMODAL CENTER	TRANSIT—VEHICLES	KETCHUM
T403	TRANSIT	N/A	BLAINE COUNTY PEAK BUS,TRANSIT OPERATIONS (PR6401)	2006	291	TRANSIT OPERATIONS / CAPITAL / ADMINISTRATION	TRANSIT—SERVICES	ITD
T404	TRANSIT	N/A	COLLEGE OF SO. IDAHO TRANS IV,TRANSIT OPE (PR6402)	2006	450	TRANSIT OPERATIONS / CAPITAL / ADMINISTRATION	TRANSIT—SERVICES	ITD
T405	TRANSIT	N/A	KETCHUM SUN VALLEY TRANSIT,TRANSIT OPERAT (PR6304)	2006	165	TRANSIT OPERATIONS / CAPITAL / ADMINISTRATION	TRANSIT—SERVICES	ITD
T406	TRANSIT	N/A	DISTRICT 4 RURAL PUBLIC TRANSPORTATION ,T (PR7401)	2007	441	TRANSIT OPERATIONS / CAPITAL / ADMINISTRATION	TRANSIT—SERVICES	ITD
T407	TRANSIT	N/A	DISTRICT 4 RURAL PUBLIC TRANSPORTATION ,T (PR8401)	2008	480	TRANSIT OPERATIONS / CAPITAL / ADMINISTRATION	TRANSIT—SERVICES	ITD
T408	TRANSIT	N/A	LIVING INDEPENDENCE NETWORK CORP,TRANSIT (PS6401)	2006	24	TRANSIT CAPITAL	TRANSIT—VEHICLES	ITD
T409	TRANSIT	N/A	BLAINE COUNTY SR CENTER,TRANSIT CAPITAL (PS6402)	2006	15	TRANSIT CAPITAL	TRANSIT—VEHICLES	ITD
T410	TRANSIT	N/A	DISTRICT 4 ELDERLY / PERSONS WITH DISABIL (PS7401)	2007	63	TRANSIT CAPITAL	TRANSIT—VEHICLES	ITD
T411	TRANSIT	N/A	DISTRICT 4 ELDERLY / PERSONS WITH DISABIL (PS8401)	2008	66	TRANSIT CAPITAL	TRANSIT—VEHICLES	ITD
T412	TRANSIT	N/A	BLAINE COUNTY,BUS/BUS SHELTERS (PD4037)	2006	282	BLAINE COUNTY BUS SHELTERS	TRANSIT—VEHICLES	BLAINE COUNTY
T413	TRANSIT	N/A	TWIN FALLS COUNTY,BUS PURCHASE/CONSTRUCTI (PD4046)	2006	85	TWIN FALLS BUS PURCHASES	TRANSIT—VEHICLES	ITD
T414	TRANSIT	N/A	KETCHUM/SUN VALLEY,BUS PURCHASE (PD4046)	2006	183	KETCHUM/SUN VALLEY BUS PURCHASE	TRANSIT—VEHICLES	KETCHUM

District 5

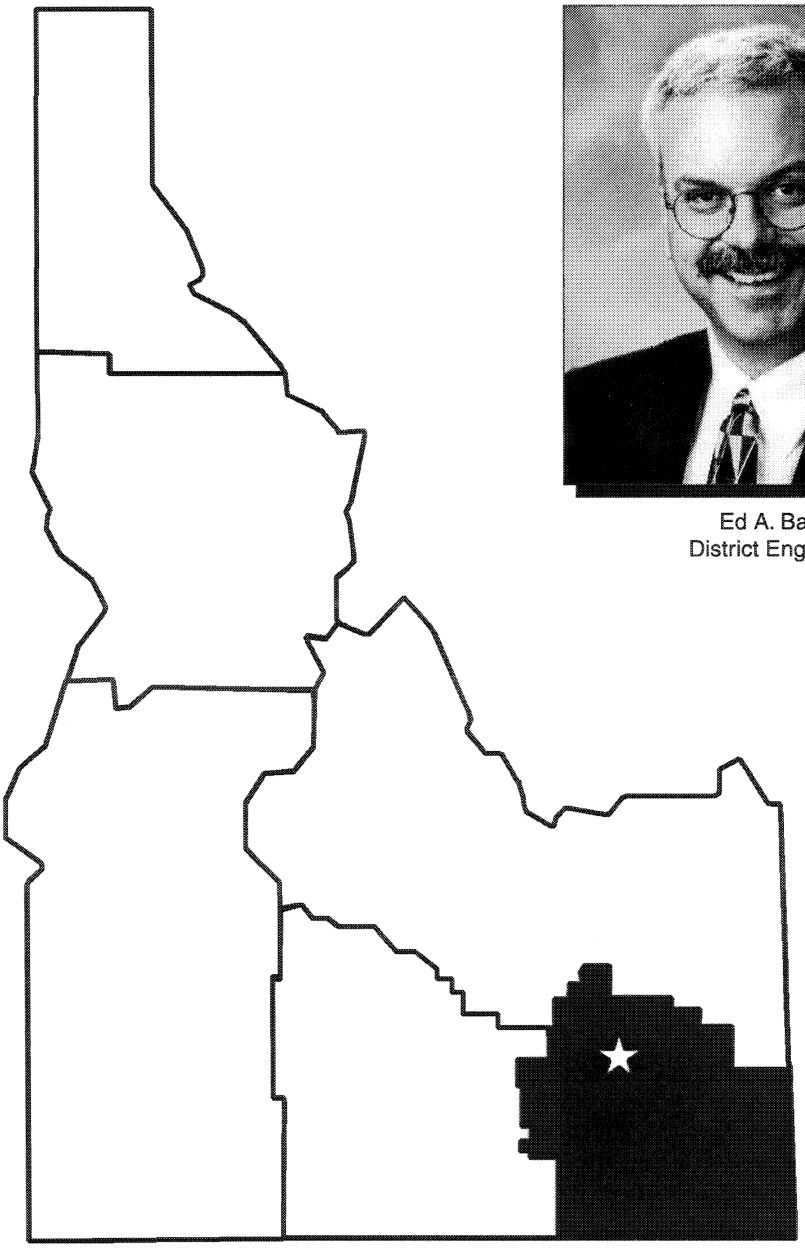



Ed A. Bala
District Engineer

Office:
5151 South 5th
PO Box 4700
Pocatello, ID 83205-4700
Phone: (208) 239-3300
FAX: (208) 239-3367

District Five Project List

FY 2006 - 2010 STIP

Key No. (on map)		Route	Mileposts	Project Name	Fiscal Year	Const. ($,000)	Type of Project	Fund Source	Sponsor	
05979		OFFSYS	N/A	AGENCY RD, FORT HALL INDIAN RESERVATION	2007	509	RR GATE / SIGNAL	IMPR—SAFETY RAIL	FORT HALL INDIAN RES	
06028		OFFSYS	101.6 - 101.6	PORTNEUF RV BR, CARIBOU CO	2006	522	BRIDGE REPLACEMENT	LOCAL—BRIDGE OFF-S	CARIBOU COUNTY	
06494		US 30	422.4 - 424.6	GEORGETOWN ALTERNATE ROUTE	PREL	9,876	NEW ROUTE	IMPR—CONN IDAHO—F	STATE OF IDAHO (ITD)	
07222		OFFSYS	102.7 - 102.7	BEAR LAKE OUTLET CNL BR	2007	967	BRIDGE REPLACEMENT	LOCAL—BRIDGE OFF-S	BEAR LAKE COUNTY	
07508		LOCAL	3.6 - 3.6	CHEYENNE OVERPASS, POCATELLO	2007	5,578	BRIDGE REPLACEMENT	TEA-21 HIGH PRIORITY	POCATELLO	5
07683		US 91	101.9 - 102.3	WOOTON WAY TO E AIRPORT RD, BLACKFOOT	2007	3,038	MAJOR WIDENING	IMPR—RESTORE&EXPA	STATE OF IDAHO (ITD)	
07749		US 30	365.3 - 371.7	TOPAZ TO LAVA HOT SPRINGS, BANNOCK CO	2007	13,750	MAJOR WIDENING	HIGH PRIORITY	STATE OF IDAHO (ITD)	
07749	*	US 30	365.3 - 371.7	TOPAZ TO LAVA HOT SPRINGS, BANNOCK CO	2007	0	MAJOR WIDENING	IMPR—CONN IDAHO—F	STATE OF IDAHO (ITD)	

*** The engineering costs for this project was accomplished in prior years.**

07806		I 15	21.5 - 31.0	DEVIL CR TO DOWNEY, SB, PH1	PREL	6,000	RECONSTRUCTION / REALIGNMENT	IMPR—RESTORE&EXPA	STATE OF IDAHO (ITD)	
07810		OFFSYS	372.2 - 372.2	PORTNEUF RV BR, BANNOCK CO	2008	860	BRIDGE REPLACEMENT	LOCAL—BRIDGE OFF-S	BANNOCK COUNTY	
07829	*	I 86	61.5 - 62.5	CHUBBUCK IC TO POCATELLO CR IC	2008	0	MAJOR WIDENING	IMPR—CONN IDAHO—F	STATE OF IDAHO (ITD)	5
07829	*	I 86	61.5 - 62.5	CHUBBUCK IC TO POCATELLO CR IC	2008	12,564	MAJOR WIDENING	IMPR—HWY CONTINGE	STATE OF IDAHO (ITD)	5

*** The engineering costs for this project was accomplished in prior years. This project will only be built in the construction year if there is NOT GARVEE debt service in that year or should other projects scheduled in that year not be ready to construct.**

07837		OFFSYS	101.6 - 101.6	BANNOCK CR BR, POWER CO	2006	604	BRIDGE REPLACEMENT	LOCAL—BRIDGE OFF-S	POWER COUNTY HD	
07840		I 15	21.5 - 31.0	DEVIL CR TO DOWNEY, NB, PH2	PREL	6,000	RECONSTRUCTION / REALIGNMENT	IMPR—RESTORE&EXPA	STATE OF IDAHO (ITD)	
08119		I 86	55.5 - 58.1	AIRPORT IC & W POCATELLO IC	2009	2,144	BRIDGE REHABILITATION	IMPR—BRIDGE	STATE OF IDAHO (ITD)	5
08126		SMA-7101	0.6 - 1.1	ALAMEDA BIKE LNS, POCATELLO	2007	1,532	BIKE LANE	LOCAL—URBAN	POCATELLO	5
08127		SMA-7101	0.1 - 0.1	INT ALAMEDA RD & HAWTHORNE RD, POCATELLO	PREL	1,226	INTERSECTION IMPROVEMENT	LOCAL—URBAN	POCATELLO	5
08265		US 91	88.4 - 88.4	AGENCY RD PARTNERSHIP, BINGHAM CO	2007	116	SAFETY IMPROVEMENT	IMPR—SAFETY	STATE OF IDAHO (ITD)	
08271		US 26	272.0 - 306.0	INEEL JCT TO BLACKFOOT	2006	874	SEALCOAT	PRES—PAVEMENT	STATE OF IDAHO (ITD)	
08443		I 15	3.1 - 3.5	YELLOWSTONE AVE & GOULD ST, POCATELLO	2009	1,565	SAFETY IMPROVEMENT	IMPR—SAFETY	STATE OF IDAHO (ITD)	5
08446		I 15	58.9 - 59.4	INKOM POE	PREL	1,457	PORT OF ENTRY	IMPR—SAFETY	STATE OF IDAHO (ITD)	
08447		SH 34	57.8 - 58.1	3RD ST RR BR, SODA SPRINGS	2008	1,430	BRIDGE REHABILITATION	PRES—BRIDGE	STATE OF IDAHO (ITD)	
08472		SMA-7401	0.4 - 1.1	HILINE RD, FLANDRO TO CHUBBUCK RD	2008	2,800	MAJOR WIDENING	LOCAL—URBAN	CHUBBUCK	5
08582		N/A	N/A	FY05 DISTWIDE BR REPAIR	2006	285	BRIDGE REHABILITATION	PRES—BRIDGE	STATE OF IDAHO (ITD)	
08619		US 30	378.3 - 382.0	LUND TO HEGSTROM RD, CARIBOU CO	2010	4,195	MAJOR WIDENING	IMPR—CONN IDAHO—F	STATE OF IDAHO (ITD)	
08620		US 30	382.0 - 386.5	HEGSTROM RD TO JCT SH 34	2010	4,719	MAJOR WIDENING	IMPR—CONN IDAHO—F	STATE OF IDAHO (ITD)	
08633		US 91	118.3 - 118.3	INT STATE & CENTER STS, SHELLEY	2006	1,547	TRAFFIC SIGNAL	IMPR—RESTORE&EXPA	STATE OF IDAHO (ITD)	
08649		SH 34	7.6 - 113.6	LOWER VOLUME CORRIDOR PLAN	2006	306	PLANNING / TRANSPORTATION STUDY	IMPR—SYSTEM PLANNI	STATE OF IDAHO (ITD)	
08660		I 86	0.0 - 0.2	SEAGULL BAY EB OFF RAMP	2008	621	RECONSTRUCTION / REALIGNMENT	IMPR—RESTORE&EXPA	STATE OF IDAHO (ITD)	
08661		I 15	59.0 - 59.0	INKOM RA RECONSTRUCTION	2009	7,245	REST AREA IMPROVEMENT	IMPR—REST AREA	STATE OF IDAHO (ITD)	
08665		I 15	100.0 - 112.0	LAVA BEDS TO BONNEVILLE CO LN	2006	524	SEALCOAT	PRES—PAVEMENT	STATE OF IDAHO (ITD)	
08671		I 86	4.5 - 4.6	E AMERICAN FALLS IC OPASS, EXIT 40	2009	3,473	BRIDGE REPLACEMENT	IMPR—BRIDGE	STATE OF IDAHO (ITD)	
08694		STC-1737	5.6 - 6.4	SO STATE ST, SCL TO JCT US 91, PRESTON	2006	1,328	RECONSTRUCTION / REALIGNMENT	LOCAL—RURAL	PRESTON	
08702		STC-7611	0.6 - 1.1	W BRIDGE ST, BLACKFOOT	PREL	1,342	RECONSTRUCTION / REALIGNMENT	LOCAL—URBAN	BLACKFOOT	
08769		N/A	N/A	FY06 DIST 5 PAVEMENT STRIPING	2006	341	PAVEMENT MARKING	IMPR—SAFETY	STATE OF IDAHO (ITD)	

5 - BPO projects shown in BPO section/map.

District Five Project List

FY 2006 - 2010 STIP

Key No. (on map)	Route	Mileposts	Project Name	Fiscal Year	Const. ($,000)	Type of Project	Fund Source	Sponsor	
08837	US 91	78.2 - 78.8	CHAPEL RD TO FLANDRO DR, POCATELLO	2006	1,825	PAVEMENT REHABILITATION	PRES—PAVEMENT	STATE OF IDAHO (ITD)	5
08838	I 86	3.6 - 4.1	POCATELLO AVE, RIVIERA ST TO JCT SH 39	2006	1,145	MAJOR WIDENING	IMPR—RESTORE&EXPA	STATE OF IDAHO (ITD)	5
08839	US 30	454.3 - 454.8	THOMAS FORK CR, BEAR LAKE CO	2007	305	ENVIRONMENTAL PROTECTION	IMPR—RESTORE&EXPA	STATE OF IDAHO (ITD)	
08968	I 86	0.0 - 3.0	ROCKLAND IC TO IDAHO ST, AMERICAN FALLS	2007	631	PAVEMENT REHABILITATION	PRES—PAVEMENT	STATE OF IDAHO (ITD)	
08974	I 15	17.0 - 21.0	DEEP CR IC TO DEVIL CR IC, ONEIDA CO	2007	210	SEALCOAT	PRES—PAVEMENT	STATE OF IDAHO (ITD)	
08975	I 15	47.0 - 67.0	MCCAMMON IC TO S 5TH IC, POCATELLO	2007	1,084	SEALCOAT	PRES—PAVEMENT	STATE OF IDAHO (ITD)	5
08976	I 15	0.0 - 4.0	McCAMMON & INKOM BUS LOOPS	2007	112	SEALCOAT	PRES—PAVEMENT	STATE OF IDAHO (ITD)	
08977	I 15	0.0 - 2.5	S BLACKFOOT IC TO FORT HALL RESERVATION	2007	56	SEALCOAT	PRES—PAVEMENT	STATE OF IDAHO (ITD)	
08978	US 30	369.6 - 378.4	SUNNYSIDE RD TO LUND	2007	690	SEALCOAT	PRES—PAVEMENT	STATE OF IDAHO (ITD)	5
08979	US 30	424.6 - 430.0	NOUNAN RD TO WRIGHT RD, GEORGETOWN	2007	180	SEALCOAT	PRES—PAVEMENT	STATE OF IDAHO (ITD)	
08987	I 15	72.2 - 72.2	WYE BRIDGES, POCATELLO/CHUBBUCK	2007	427	BRIDGE REHABILITATION	PRES—BRIDGE	STATE OF IDAHO (ITD)	5
08988	I 15	72.6 - 72.6	CHUBBUCK RD OPASS, BANNOCK CO	2007	734	BRIDGE REPAIR	IMPR—BRIDGE	STATE OF IDAHO (ITD)	5
08989	I 15	44.1 - 44.1	JENSEN RD IC BR, BANNOCK CO	2007	543	BRIDGE REHABILITATION	IMPR—BRIDGE	STATE OF IDAHO (ITD)	
08990	I 15	16.6 - 16.6	DEEP CR IC BR, ONEIDA CO	2008	522	BRIDGE REHABILITATION	IMPR—BRIDGE	STATE OF IDAHO (ITD)	
08991	US 30	0.2 - 0.2	PORTNEUF RV BR, LAVA HOT SPRINGS	2007	193	BRIDGE REHABILITATION	PRES—BRIDGE	STATE OF IDAHO (ITD)	
08992	SH 36	3.5 - 3.5	BEAR RV BR, FRANKLIN CO	2007	216	BRIDGE REHABILITATION	PRES—BRIDGE	STATE OF IDAHO (ITD)	
08996	N/A	N/A	FY07 DIST 5 PAVEMENT STRIPING	2007	302	PAVEMENT MARKING	IMPR—SAFETY	STATE OF IDAHO (ITD)	
08999	SMA-7611	0.6 - 0.7	SNAKE RV BR; W BRIDGE ST, BLACKFOOT	2007	773	BRIDGE REHABILITATION	LOCAL—BRIDGE	BLACKFOOT	
09117	N/A	1.7 - 23.1	AMERICAN FALLS AREA, SEALCOATS	2007	663	SEALCOAT	PRES—PAVEMENT	STATE OF IDAHO (ITD)	
09122	I 15	63.2 - 63.2	PORTNEUF IC, BANNOCK CO	2006	137	SAFETY IMPROVEMENT	IMPR—SAFETY	STATE OF IDAHO (ITD)	5
09124	US 91	81.1 - 88.4	HIWAY AVE TO AGENCY RD	2006	2,735	PAVEMENT REHABILITATION	PRES—PAVEMENT	STATE OF IDAHO (ITD)	5
09225	US 91	118.7 - 122.9	SHELLEY NCL TO YORK RD	PREL	11,500	MAJOR WIDENING	IMPR—RESTORE&EXPA	STATE OF IDAHO (ITD)	
09226	US 91	7.8 - 42.3	PRESTON SCL TO JCT I 15	PREL	646	SAFETY IMPROVEMENT	IMPR—SAFETY	STATE OF IDAHO (ITD)	
09227	US 30	406.8 - 455.5	SODA SPRINGS TO WY ST LN	PREL	1,018	SAFETY IMPROVEMENT	IMPR—SAFETY	STATE OF IDAHO (ITD)	
09228	OFFSYS	N/A	EIGHT MILE RD, CARIBOU CO	2006	330	RR GATE / SIGNAL	IMPR—SAFETY RAIL	CARIBOU COUNTY	
09229	N/A	N/A	FY08 DIST 5 PAVEMENT STRIPING	2008	393	PAVEMENT MARKING	IMPR—SAFETY	STATE OF IDAHO (ITD)	
09230	I 15	0.0 - 112.0	INTERSTATE FENCE REPAIR & REPLACE	2007	673	SAFETY IMPROVEMENT	IMPR—SAFETY	STATE OF IDAHO (ITD)	
09231	I 86	44.6 - 44.6	IGO RR BR, POWER CO	2008	216	BRIDGE REHABILITATION	PRES—BRIDGE	STATE OF IDAHO (ITD)	
09232	I 15	35.2 - 36.6	VIRGINIA IC BR, BANNOCK CO	2007	757	BRIDGE REHABILITATION	IMPR—BRIDGE	STATE OF IDAHO (ITD)	
09233	US 91	83.6 - 83.6	INT RESERVATION RD, BANNOCK CO	2008	631	INTERSECTION IMPROVEMENT	IMPR—SAFETY	STATE OF IDAHO (ITD)	5
09364	N/A	N/A	DIST 5 WILDLIFE COLLISION MITIGATION STUDY	2007	55	TRANSPORTATION STUDY	IMPR—RESTORE&EXPA	STATE OF IDAHO (ITD)	
09365	SH 39	35.2 - 39.9	RRXING TO SHEEPTRAIL RD, BINGHAM CO	2008	86	PAVEMENT REHABILITATION	STATE FORCES	STATE OF IDAHO (ITD)	
09366	US 91	95.0 - 97.1	FERRY BUTTE RD TO S BLACKFOOT IC	2007	420	PAVEMENT REHABILITATION	PRES—PAVEMENT	STATE OF IDAHO (ITD)	
09367	US 30	330.8 - 335.8	JCT I 86 TO JCT I 15B, POCATELLO	2007	598	PAVEMENT REHABILITATION	PRES—PAVEMENT	STATE OF IDAHO (ITD)	5
09370	US 91	30.5 - 34.2	REDROCK TO DOWNATA, BANNOCK CO	2008	110	SEALCOAT	PRES—PAVEMENT	STATE OF IDAHO (ITD)	
09371	US 91	88.4 - 97.1	AGENCY RD TO S BLACKFOOT IC	2008	259	SEALCOAT	PRES—PAVEMENT	STATE OF IDAHO (ITD)	
09372	I 15	75.7 - 81.9	FT HALL RESERVATION TO BURNS RD OPASS	2008	357	SEALCOAT	PRES—PAVEMENT	STATE OF IDAHO (ITD)	5
09373	SH 39	44.7 - 49.1	HOFF RD TO RIVERSIDE, BINGHAM CO	2008	144	SEALCOAT	PRES—PAVEMENT	STATE OF IDAHO (ITD)	
09374	SH 36	10.0 - 17.5	WFB TO STRAWBERRY SUMMIT, FRANKLIN CO	2008	219	SEALCOAT	PRES—PAVEMENT	STATE OF IDAHO (ITD)	
09375	SH 34	30.0 - 40.4	WILLIAMS CNL BR TO NITER BENCH RD, FRANKLN CO	2008	299	SEALCOAT	PRES—PAVEMENT	STATE OF IDAHO (ITD)	

5 - BPO projects shown in BPO section/map.

District Five Project List

FY 2006 - 2010 STIP

Key No. (on map)	Route	Mileposts	Project Name	Fiscal Year	Const. ($,000)	Type of Project	Fund Source	Sponsor	
09376	US 89	19.9 - 25.3	OVID TO 12TH ST OPASS, MONTPELIER.	2008	173	SEALCOAT	PRES—PAVEMENT	STATE OF IDAHO (ITD)	
09377	US 30	434.3 - 435.3	MONTPELIER CITY LIMITS	2008	95	SEALCOAT	PRES—PAVEMENT	STATE OF IDAHO (ITD)	
09378	US 30	429.3 - 434.3	BENNINGTON TO MONTPELIER	2008	150	SEALCOAT	PRES—PAVEMENT	STATE OF IDAHO (ITD)	
09379	US 89	25.3 - 26.0	WASHINGTON ST, MONTPELIER	2008	69	SEALCOAT	PRES—PAVEMENT	STATE OF IDAHO (ITD)	
09380	US 89	40.2 - 44.2	GENEVA TO WYOMING ST LN	2008	161	SEALCOAT	PRES—PAVEMENT	STATE OF IDAHO (ITD)	
09381	SH 39	1.7 - 29.9	IDAHO ST TO STERLING RD, BINGHAM CO	2008	825	SEALCOAT	PRES—PAVEMENT	STATE OF IDAHO (ITD)	
09382	US 30	386.5 - 406.8	JCT SH 34 TO SODA SPRINGS ECL	2008	330	SEALCOAT	PRES—PAVEMENT	STATE OF IDAHO (ITD)	
09383	SH 37	45.3 - 50.3	LOWERY RD TO PORTAGE CANYON RD, POWER CO	2007	850	PAVEMENT REHABILITATION	PRES—PAVEMENT	STATE OF IDAHO (ITD)	
09384	SH 34	29.0 - 29.0	CLEVELAND BR, FRANKLIN CO	2008	431	BRIDGE REHABILITATION	IMPR—BRIDGE	STATE OF IDAHO (ITD)	
09385	SH 34	13.0 - 13.0	RIVERDALE BR, FRANKLIN CO	2008	431	BRIDGE REHABILITATION	PRES—BRIDGE	STATE OF IDAHO (ITD)	
09386	SH 34	59.2 - 59.8	5TH N TO SODA SPRINGS NCL	2008	200	PAVEMENT REHABILITATION	IMPR—RESTORE&EXPA	STATE OF IDAHO (ITD)	
09399	STC-7271	3.6 - 3.6	CHEYENNE OVERPASS (2), POCATELLO	2007	500	BRIDGE REPLACEMENT	OTHER (L)	POCATELLO	5
09428	I 15	0.0 - 5.6	SIGNAL COORDINATION, POCATELLO/CHUBBUCK, PH 1	2006	345	ITS	IMPR—CMAQ	STATE OF IDAHO (ITD)	5
09429	I 15	0.0 - 5.6	SIGNAL COORDINATION, POCATELLO/CHUBBUCK, PH 2	2007	364	ITS	IMPR—CMAQ	STATE OF IDAHO (ITD)	5
09443	OFFSYS	N/A	COMMUNITY GREENBELT, FIRTH	2007	252	BICYCLE / PEDESTRIAN PATHWAY	IMPR—ENHANCEMENT	FIRTH	
09543	US 30	449.0 - 454.0	ALTON RD TO MP 454, BEAR LAKE CO	2008	955	PAVEMENT REHABILITATION	IMPR—RESTORE&EXPA	STATE OF IDAHO (ITD)	
09546	I 15	0.0 - 112.0	FY09 DIST 5 INTERSTATE FENCE REPAIR	2009	620	SYSTEM REPAIRS	IMPR—SAFETY	STATE OF IDAHO (ITD)	
09547	I 86	61.3 - 61.3	CHUBBUCK IC BR	PREL	6,300	BRIDGE REPLACEMENT	IMPR—BRIDGE	STATE OF IDAHO (ITD)	5
09549	US 89	0.0 - 27.2	UTAH ST LN TO MONTPELIER ECL	PREL	1,575	INTERSECTION IMPROVEMENT	IMPR—RESTORE&EXPA	STATE OF IDAHO (ITD)	
09550	N/A	N/A	DIST 5 GUARDRAIL	2009	1,000	METAL GUARDRAIL	IMPR—SAFETY	STATE OF IDAHO (ITD)	
09552	I 15	2.8 - 3.7	SIGNAL UPGRADE, BLACKFOOT	PREL	1,891	TRAFFIC SIGNAL	IMPR—RESTORE&EXPA	STATE OF IDAHO (ITD)	
09553	N/A	N/A	FY09 DIST 5 PAVEMENT STRIPING	2009	393	PAVEMENT MARKING	IMPR—SAFETY	STATE OF IDAHO (ITD)	
09554	STC-7261	0.6 - 0.6	CUSTER ST BR, POCATELLO	2008	175	BRIDGE REHABILITATION	LOCAL—BRIDGE	POCATELLO	5
09628	I 15	7.4 - 7.4	CHERRY CR NB RA REHABILITATION	2006	1,720	REST AREA IMPROVEMENT	IMPR—REST AREA	STATE OF IDAHO (ITD)	
09631	I 15	25.3 - 25.3	MALAD SUMMIT SB RA RECONSTRUCTION	PREL	3,450	REST AREA IMPROVEMENT	IMPR—REST AREA	STATE OF IDAHO (ITD)	
09699	STC-7271	3.6 - 3.6	SOUTH VALLEY CONNECTOR, POCATELLO	2008	3,000	BRIDGE REPLACEMENT	OTHER (L)	POCATELLO	5
09707	US 89	25.1 - 25.3	WASHINGTON ST RR BRIDGE, MONTPELIER	2006	415	BRIDGE REHABILITATION	IMPR—RESTORE&EXPA	STATE OF IDAHO (ITD)	
09721	LOCAL	N/A	CHEYENNE CORRIDOR SAFETY IMPROVEMENTS	2007	1,984	SAFETY IMPROVEMENT	OTHER (L)	POCATELLO	5
09764	LOCAL	N/A	WELCOME CENTER HISTORIC REHAB, PRESTON	2008	431	VISITOR'S CENTER	IMPR—ENHANCEMENT	PRESTON	
09875	I 15	66.4 - 72.6	S 5TH IC TO CHUBBUCK RD, POCATELLO, PH 1	2007	2,950	PAVEMENT REHABILITATION	PRES—PAVEMENT	STATE OF IDAHO (ITD)	5
09876	I 15	66.4 - 72.6	S 5TH IC TO CHUBBUCK RD, POCATELLO, PH 2	2007	1,140	SEALCOAT	PRES—PAVEMENT	STATE OF IDAHO (ITD)	5
09877	I 86	145.0 - 145.0	IGO PARTNERSHIP, POWER CO	2007	250	RESTORATION & EXPANSION	IMPR—RESTORE&EXPA	STATE OF IDAHO (ITD)	
09878	SH 39	16.2 - 23.1	ABERDEEN TO STERLING RD, BINGHAM CO	2007	1,610	PAVEMENT REHABILITATION	PRES—PAVEMENT	STATE OF IDAHO (ITD)	
09879	SH 39	39.9 - 44.7	SHEEPTRAIL RD TO HOFF RD, BINGHAM CO	2007	570	PAVEMENT REHABILITATION	PRES—PAVEMENT	STATE OF IDAHO (ITD)	
09880	US 91	101.4 - 101.4	RICH LN PARTNERSHIP, BLACKFOOT	2006	500	INTERSECTION IMPROVEMENT	IMPR—RESTORE&EXPA	STATE OF IDAHO (ITD)	
09881	N/A	N/A	FY10 D5 DISTWIDE BR REPAIR	2010	235	BRIDHE REPAIR	PRES—BRIDGE	STATE OF IDAHO (ITD)	
09882	US 30	359.7 - 455.5	MCCAMMON TO WY ST LN	2007	100	MAJOR WIDENING	IMPR—CONN IDAHO—F	STATE OF IDAHO (ITD)	
09883	I 15	47.2 - 47.2	MCCAMMON IC BR, BANNOCK CO	PREL	5,750	BRIDGE REPLACEMENT	IMPR—BRIDGE	STATE OF IDAHO (ITD)	
09884	I 15	47.0 - 111.9	I 86 CORRIDOR PLAN	2007	400	PLANNING / TRANSPORTATION STUDY	IMPR—SYSTEM PLANNI	STATE OF IDAHO (ITD)	5
09885	SH 39	8.2 - 38.0	N PLEASANT VLY RD TO PINGREE, CORRIDOR PLAN	2006	300	PLANNING / TRANSPORTATION STUDY	IMPR—SYSTEM PLANNI	STATE OF IDAHO (ITD)	

5 - BPO projects shown in BPO section/map.

District Five Project List

FY 2006 - 2010 STIP

Key No. (on map)	Route	Mileposts	Project Name	Fiscal Year	Const. ($,000)	Type of Project	Fund Source	Sponsor	
09886	N/A	N/A	FY11 D5 DISTWIDE BR REPAIR	PREL	500	BRIDGE REPAIR	PRES—BRIDGE	STATE OF IDAHO (ITD)	
09887	I 86	40.1 - 40.1	E AMERICAN FALLS IC BR, POWER CO	2009	1,480	BRIDGE REPLACEMENT	IMPR—RESTORE&EXPA	STATE OF IDAHO (ITD)	
09888	SH 34	14.0 - 17.6	4800 N TO 7400 N, FRANKLIN CO	2008	650	PAVEMENT REHABILITATION	PRES—PAVEMENT	STATE OF IDAHO (ITD)	
09889	SH 37	55.4 - 64.1	ROCKLAND SCL TO ALBERTS RD, POWER CO	2008	1,700	PAVEMENT REHABILITATION	PRES—PAVEMENT	STATE OF IDAHO (ITD)	
09890	US 91	81.0 - 81.6	HIGHWAY AVE TO SIPHON RD, CHUBBUCK	2008	100	PAVEMENT REHABILITATION	PRES—PAVEMENT	STATE OF IDAHO (ITD)	5
09893	US 30	N/A	US 91 CORRIDOR PLAN UPDATES	2008	300	PLANNING / TRANSPORTATION STUDY	IMPR—SYSTEM PLANNI	STATE OF IDAHO (ITD)	
09894	STC-1701	29.6 - 32.2	OLD HWY 37,THE NARROWS, ONEIDA CO	PREL	2,048	RECONSTRUCTION / REALIGNMENT	LOCAL—RURAL	ONEIDA COUNTY	
09895	STC-1828	1.6 - 5.9	FERRY BUTTE RD TO TILDEN BR, BINGHAM CO	PREL	969	PAVEMENT REHABILITATION	LOCAL—RURAL	BINGHAM COUNTY	
09896	LOCAL	N/A	BANNOCK CO TRANS PLAN	2006	201	PLANNING / TRANSPORTATION STUDY	LOCAL—RURAL	BANNOCK COUNTY	5
09902	N/A	N/A	D5 DISTWIDE PAVEMENT MAINTENANCE	2007	335	SEALCOAT	PRES—PAVEMENT	STATE OF IDAHO (ITD)	
A023	US 30	378.3 - 382.0	AC FOR KN 08619 LUND TO HEGSTROM RD, CARIBOU CO	2009	4,040	MAJOR WIDENING	IMPR—CONN IDAHO—F	STATE OF IDAHO (ITD)	
A024	US 30	382.0 - 386.5	AC FOR KN 08620 HEGSTROM RD TO JCT SH 34	2009	4,040	ADVANCED CONSTRUCTION	IMPR—CONN IDAHO—F	STATE OF IDAHO (ITD)	
F503	AERO	N/A	AMERICAN FALLS	2006	7		AERO—STATE/LOCAL A	AMERICAN FALLS	
F504	AERO	N/A	AMERICAN FALLS	2006	8	FOG SEAL & MARKING	AERO—STATE/LOCAL A	AMERICAN FALLS	
F506	AERO	N/A	DOWNEY (HYDE MEMORIAL)	2008	25	NEW MIRL LIGHTS	AERO—STATE/LOCAL A	DOWNEY	
F507	AERO	N/A	MALAD CITY	2007	19	RNWY TURN-AROUND	AERO—STATE/LOCAL A	ONEIDA COUNTY	
F508	AERO	N/A	MALAD CITY	2007	20	PAPI	AERO—STATE/LOCAL A	ONEIDA COUNTY	
F510	AERO	N/A	POCATELLO (POCATELLO REGIONAL)	2006	1,175	CONST TXWY E, & ACQ RESCUE & FIREFIGHTING VEHICLE	AERO—FAA SUPPORT	POCATELLO	5
F511	AERO	N/A	POCATELLO	2007	1,263	REHAB RNWY 16-34	AERO—FAA SUPPORT	POCATELLO	5
F512	AERO	N/A	ROCKFORD	2007	24	RNWY MAINT	AERO—STATE/LOCAL A	BINGHAM COUNTY	
F514	AERO	N/A	ROCKFORD	2007	4	REHAB TIE DOWN RAMP	AERO—STATE/LOCAL A	BINGHAM COUNTY	
F516	AERO	N/A	SODA SPRINGS (TIGERT MEMORIAL)	2006	90	INSTALL PERIMETER FENCING	AERO—STATE/LOCAL A	SODA SPRINGS	
IRR501	OFF-SYS	N/A	FHIR 12 SANDY ROAD - FORT HALL (POWER COUNTY)	2006	560	NEW CONSTRUCTION	IRR	FORT HALL RESERVATION	
IRR502	OFF-SYS	N/A	FHIR 70(2) AGENCY RD & XING (BINGHAM COUNTY)	2006	1	RECONSTRUCTION	IRR	FORT HALL RESERVATION	
IRR503	OFF-SYS	N/A	FHIR 62 BENCH/MARSHALL ROAD (BINGHAM COUNTY)	2006	441	RECONSTRUCTION	IRR	FORT HALL RESERVATION	
SAL0605	SAFETY	N/A	BLACKFOOT POLICE (BLACKFOOT)	2006	7	IMPAIRED DRIVER PROG	NHTSA	BLACKFOOT	
SAL0609	SAFETY	N/A	POWER CO SHERIFF (AMERICAN FALLS)	2006	5	IMPAIRED DRIVER PROG	NHTSA	POWER CO	
SAL0617	SAFETY	N/A	POWER CO DRUG COURT (AMERICAN FALLS)	2006	8	IMPAIRED DRIVER PROG	NHTSA	POWER CO	
SEM0602	SAFETY	N/A	BANNOCK CO SEARCH & RESCUE (POCATELLO)	2006	4	EMERGENCY MED SRVCS	NHTSA	BANNOCK CO	5
SEM0603	SAFETY	N/A	BEAR LAKE AMBULANCE (MONTPELIER)	2006	10	EMERGENCY MED SRVCS	NHTSA	BEAR LAKE CO	
SOP0605	SAFETY	N/A	BLACKFOOT POLICE (BLACKFOOT)	2006	7	SAFETY RESTRAINT PROG	NHTSA	BLACKFOOT	
SOP0609	SAFETY	N/A	POWER CO SHERIFF (AMERICAN FALLS)	2006	5	SAFETY RESTRAINT PROG	NHTSA	POWER CO	
SOP0612	SAFETY	N/A	CHUBBUCK POLICE (CHUBBUCK)	2006	8	SAFETY RESTRAINT PROG	NHTSA	CHUBBUCK	5
T501	TRANSIT	N/A	POCATELLO,FACILITY (PD5050*)	2006	1,400	FACILITY	TRANSIT—VEHICLES	POCATELLO REGIONAL TRANSIT	5
T502	TRANSIT	N/A	POCATELLO REGIONAL TRANSIT,TRANSIT OPERAT (PR6501)	2006	501	TRANSIT OPERATIONS / CAPITAL / ADMINISTRATION	TRANSIT—SERVICES	ITD	5
T503	TRANSIT	N/A	DISTRICT 5 RURAL PUBLIC TRANSPORTATION ,T (PR7501)	2007	248	TRANSIT OPERATIONS / CAPITAL / ADMINISTRATION	TRANSIT—SERVICES	ITD	5
T504	TRANSIT	N/A	DISTRICT 5 RURAL PUBLIC TRANSPORTATION ,T (PR8501)	2007	271	TRANSIT OPERATIONS / CAPITAL / ADMINISTRATION	TRANSIT—SERVICES	ITD	5

5 - BPO projects shown in BPO section/map.

District Five Project List

FY 2006 - 2010 STIP

Key No. (on map)	Route	Mileposts	Project Name	Fiscal Year	Const. ($,000)	Type of Project	Fund Source	Sponsor	
T506	TRANSIT	N/A	DISTRICT 5 ELDERLY / PERSONS WITH DISABIL (PS7501)	2007	56	TRANSIT CAPITAL	TRANSIT—VEHICLES	ITD	5
T507	TRANSIT	N/A	DISTRICT 5 ELDERLY / PERSONS WITH DISABIL (PS8501)	2008	58	TRANSIT CAPITAL	TRANSIT—VEHICLES	ITD	5
T508	TRANSIT	N/A	POCATELLO,TRANSIT OPERATIONS (PU5056)	2006	425	OPERATIONS	TRANSIT—SERVICES	POCATELLO REGIONAL TRANSIT	5
T509	TRANSIT	N/A	POCATELLO,PLANNING (PU5057)	2006	15	TRANSIT PLANNING	TRANSIT—SERVICES	POCATELLO REGIONAL TRANSIT	5
T510	TRANSIT	N/A	POCATELLO,CAPITAL (PU5058)	2006	30	CAPITAL	TRANSIT—SERVICES	POCATELLO REGIONAL TRANSIT	5
T511	TRANSIT	N/A	POCATELLO,SECURITY (PU5059)	2006	40	SECURITY	TRANSIT—SERVICES	POCATELLO REGIONAL TRANSIT	5
T512	TRANSIT	N/A	POCATELLO,PREVENTATIVE MTNCE (PU5060)	2006	313	PREVENTATIVE MTNCE	TRANSIT—SERVICES	POCATELLO REGIONAL TRANSIT	5
T513	TRANSIT	N/A	POCATELLO,PARATRANSIT OPERATIONS (PU5113)	2006	70	PARA OPERATIONS	TRANSIT—SERVICES	POCATELLO REGIONAL TRANSIT	5
T514	TRANSIT	N/A	POCATELLO,OPERATIONS (PU5116)	2007	425	OPERATIONS	TRANSIT—SERVICES	POCATELLO REGIONAL TRANSIT	5
T515	TRANSIT	N/A	POCATELLO,PLANNING (PU5117)	2007	25	TRANSIT PLANNING	TRANSIT—SERVICES	POCATELLO REGIONAL TRANSIT	5
T516	TRANSIT	N/A	POCATELLO,SECURITY (PU5118)	2007	40	SECURITY	TRANSIT—SERVICES	POCATELLO REGIONAL TRANSIT	5
T517	TRANSIT	N/A	POCATELLO,PARATRANSIT OPERATIONS (PU5119)	2007	100	PARA OPERATIONS	TRANSIT—SERVICES	POCATELLO REGIONAL TRANSIT	5
T518	TRANSIT	N/A	POCATELLO,PREVENTATIVE MTNCE (PU5120)	2007	275	PREVENTATIVE MTNCE	TRANSIT—SERVICES	POCATELLO REGIONAL TRANSIT	5
T519	TRANSIT	N/A	POCATELLO,CAPITAL (PU5121)	2007	50	CAPITAL	TRANSIT—SERVICES	POCATELLO REGIONAL TRANSIT	5
T520	TRANSIT	N/A	POCATELLO,OPERATIONS (PU5154)	2008	425	OPERATIONS	TRANSIT—SERVICES	POCATELLO REGIONAL TRANSIT	5
T521	TRANSIT	N/A	POCATELLO,SECURITY (PU5155)	2008	25	SECURITY	TRANSIT—SERVICES	POCATELLO REGIONAL TRANSIT	5
T522	TRANSIT	N/A	POCATELLO,CAPITAL (PU5156)	2008	50	CAPITAL	TRANSIT—SERVICES	POCATELLO REGIONAL TRANSIT	5
T523	TRANSIT	N/A	POCATELLO,PARATRANSIT OPERATIONS (PU5157)	2008	70	PARATRANSIT OPERATIONS	TRANSIT—SERVICES	POCATELLO REGIONAL TRANSIT	5
T524	TRANSIT	N/A	POCATELLO,PLANNING (PU5158)	2008	25	TRANSIT PLANNING	TRANSIT—SERVICES	POCATELLO REGIONAL TRANSIT	5
T525	TRANSIT	N/A	POCATELLO,PLANNING (PU5159)	2008	40	TRANSIT PLANNING	TRANSIT—SERVICES	BANNOCK PLANNING ORGANIZATIO	5
T526	TRANSIT	N/A	POCATELLO,PREVENTATIVE MTNCE (PU5160)	2008	275	PREVENTATIVE MTNCE	TRANSIT—SERVICES	POCATELLO REGIONAL TRANSIT	5
T527	TRANSIT	N/A	MOSCOW,FACILITY PLANNING (PD2048)	2006	500	MOSCOW FACILITY PLANNING	TRANSIT—VEHICLES	ITD	

5 - BPO projects shown in BPO section/map.

Bannock Planning Organization Project List

FY 2006 - 2010 STIP

Key No. (on map)		Route	Mileposts	Project Name	Fiscal Year	Const. ($,000)	Type of Project	Fund Source	Sponsor	
07508		LOCAL	3.6 - 3.6	CHEYENNE OVERPASS, POCATELLO	2007	5,578	BRIDGE REPLACEMENT	TEA-21 HIGH PRIORITY	POCATELLO	5
07829	*	I 86	61.5 - 62.5	CHUBBUCK IC TO POCATELLO CR IC	2008	0	MAJOR WIDENING	IMPR—CONN IDAHO—F	STATE OF IDAHO (ITD)	5
07829	*	I 86	61.5 - 62.5	CHUBBUCK IC TO POCATELLO CR IC	2008	12,564	MAJOR WIDENING	IMPR—HWY CONTINGE	STATE OF IDAHO (ITD)	5

*** The engineering costs for this project was accomplished in prior years. This project will only be built in the construction year if there is NOT GARVEE debt service in that year or should other projects scheduled in that year not be ready to construct.**

08119	I 86	55.5 - 58.1	AIRPORT IC & W POCATELLO IC	2009	2,144	BRIDGE REHABILITATION	IMPR—BRIDGE	STATE OF IDAHO (ITD)	5
08126	SMA-7101	0.6 - 1.1	ALAMEDA BIKE LNS, POCATELLO	2007	1,532	BIKE LANE	LOCAL—URBAN	POCATELLO	5
08127	SMA-7101	0.1 - 0.1	INT ALAMEDA RD & HAWTHORNE RD, POCATELLO	PREL	1,226	INTERSECTION IMPROVEMENT	LOCAL—URBAN	POCATELLO	5
08443	I 15	3.1 - 3.5	YELLOWSTONE AVE & GOULD ST, POCATELLO	2009	1,565	SAFETY IMPROVEMENT	IMPR—SAFETY	STATE OF IDAHO (ITD)	5
08472	SMA-7401	0.4 - 1.1	HILINE RD, FLANDRO TO CHUBBUCK RD	2008	2,800	MAJOR WIDENING	LOCAL—URBAN	CHUBBUCK	5
08837	US 91	78.2 - 78.8	CHAPEL RD TO FLANDRO DR, POCATELLO	2006	1,825	PAVEMENT REHABILITATION	PRES—PAVEMENT	STATE OF IDAHO (ITD)	5
08838	I 86	3.6 - 4.1	POCATELLO AVE, RIVIERA ST TO JCT SH 39	2006	1,145	MAJOR WIDENING	IMPR—RESTORE&EXPA	STATE OF IDAHO (ITD)	5
08975	I 15	47.0 - 67.0	MCCAMMON IC TO S 5TH IC, POCATELLO	2007	1,084	SEALCOAT	PRES—PAVEMENT	STATE OF IDAHO (ITD)	5
08978	US 30	369.6 - 378.4	SUNNYSIDE RD TO LUND	2007	690	SEALCOAT	PRES—PAVEMENT	STATE OF IDAHO (ITD)	5
08987	I 15	72.2 - 72.2	WYE BRIDGES, POCATELLO/CHUBBUCK	2007	427	BRIDGE REHABILITATION	PRES—BRIDGE	STATE OF IDAHO (ITD)	5
08988	I 15	72.6 - 72.6	CHUBBUCK RD OPASS, BANNOCK CO	2007	734	BRIDGE REPAIR	IMPR—BRIDGE	STATE OF IDAHO (ITD)	5
09122	I 15	63.2 - 63.2	PORTNEUF IC, BANNOCK CO	2006	137	SAFETY IMPROVEMENT	IMPR—SAFETY	STATE OF IDAHO (ITD)	5
09124	US 91	81.1 - 88.4	HIWAY AVE TO AGENCY RD	2006	2,735	PAVEMENT REHABILITATION	PRES—PAVEMENT	STATE OF IDAHO (ITD)	5
09233	US 91	83.6 - 83.6	INT RESERVATION RD, BANNOCK CO	2008	631	INTERSECTION IMPROVEMENT	IMPR—SAFETY	STATE OF IDAHO (ITD)	5
09367	US 30	330.8 - 335.8	JCT I 86 TO JCT I 15B, POCATELLO	2007	598	PAVEMENT REHABILITATION	PRES—PAVEMENT	STATE OF IDAHO (ITD)	5
09372	I 15	75.7 - 81.9	FT HALL RESERVATION TO BURNS RD OPASS	2008	357	SEALCOAT	PRES—PAVEMENT	STATE OF IDAHO (ITD)	5
09399	STC-7271	3.6 - 3.6	CHEYENNE OVERPASS (2), POCATELLO	2007	500	BRIDGE REPLACEMENT	OTHER (L)	POCATELLO	5
09428	I 15	0.0 - 5.6	SIGNAL COORDINATION, POCATELLO/CHUBBUCK, PH 1	2006	345	ITS	IMPR—CMAQ	STATE OF IDAHO (ITD)	5
09429	I 15	0.0 - 5.6	SIGNAL COORDINATION, POCATELLO/CHUBBUCK, PH 2	2007	364	ITS	IMPR—CMAQ	STATE OF IDAHO (ITD)	5
09547	I 86	61.3 - 61.3	CHUBBUCK IC BR	PREL	6,300	BRIDGE REPLACEMENT	IMPR—BRIDGE	STATE OF IDAHO (ITD)	5
09554	STC-7261	0.6 - 0.6	CUSTER ST BR, POCATELLO	2008	175	BRIDGE REHABILITATION	LOCAL—BRIDGE	POCATELLO	5
09699	STC-7271	3.6 - 3.6	SOUTH VALLEY CONNECTOR, POCATELLO	2008	3,000	BRIDGE REPLACEMENT	OTHER (L)	POCATELLO	5
09721	LOCAL	N/A	CHEYENNE CORRIDOR SAFETY IMPROVEMENTS	2007	1,984	SAFETY IMPROVEMENT	OTHER (L)	POCATELLO	5
09875	I 15	66.4 - 72.6	S 5TH IC TO CHUBBUCK RD, POCATELLO, PH 1	2007	2,950	PAVEMENT REHABILITATION	PRES—PAVEMENT	STATE OF IDAHO (ITD)	5
09876	I 15	66.4 - 72.6	S 5TH IC TO CHUBBUCK RD, POCATELLO, PH 2	2007	1,140	SEALCOAT	PRES—PAVEMENT	STATE OF IDAHO (ITD)	5
09884	I 15	47.0 - 111.9	I 86 CORRIDOR PLAN	2007	400	PLANNING / TRANSPORTATION STUDY	IMPR—SYSTEM PLANNI	STATE OF IDAHO (ITD)	5
09890	US 91	81.0 - 81.6	HIGHWAY AVE TO SIPHON RD, CHUBBUCK	2008	100	PAVEMENT REHABILITATION	PRES—PAVEMENT	STATE OF IDAHO (ITD)	5
09896	LOCAL	N/A	BANNOCK CO TRANS PLAN	2006	201	PLANNING / TRANSPORTATION STUDY	LOCAL—RURAL	BANNOCK COUNTY	5
F510	AERO	N/A	POCATELLO (POCATELLO REGIONAL)	2006	1,175	CONST TXWY E, & ACQ RESCUE & FIREFIGHTING VEHICLE	AERO—FAA SUPPORT	POCATELLO	5
F511	AERO	N/A	POCATELLO	2007	1,263	REHAB RNWY 16-34	AERO—FAA SUPPORT	POCATELLO	5
SEM0602	SAFETY	N/A	BANNOCK CO SEARCH & RESCUE (POCATELLO)	2006	4	EMERGENCY MED SRVCS	NHTSA	BANNOCK CO	5
SOP0612	SAFETY	N/A	CHUBBUCK POLICE (CHUBBUCK)	2006	8	SAFETY RESTRAINT PROG	NHTSA	CHUBBUCK	5
T501	TRANSIT	N/A	POCATELLO,FACILITY (PD5050*)	2006	1,400	FACILITY	TRANSIT—VEHICLES	POCATELLO REGIONAL TRANSIT	5

5 - BPO projects shown in BPO section/map.

Bannock Planning Organization Project List

FY 2006 - 2010 STIP

Key No. (on map)	Route	Mileposts	Project Name	Fiscal Year	Const. ($,000)	Type of Project	Fund Source	Sponsor	
T502	TRANSIT	N/A	POCATELLO REGIONAL TRANSIT,TRANSIT OPERAT (PR6501)	2006	501	TRANSIT OPERATIONS / CAPITAL / ADMINISTRATION	TRANSIT—SERVICES	ITD	5
T503	TRANSIT	N/A	DISTRICT 5 RURAL PUBLIC TRANSPORTATION ,T (PR7501)	2007	248	TRANSIT OPERATIONS / CAPITAL / ADMINISTRATION	TRANSIT—SERVICES	ITD	5
T504	TRANSIT	N/A	DISTRICT 5 RURAL PUBLIC TRANSPORTATION ,T (PR8501)	2007	271	TRANSIT OPERATIONS / CAPITAL / ADMINISTRATION	TRANSIT—SERVICES	ITD	5
T506	TRANSIT	N/A	DISTRICT 5 ELDERLY / PERSONS WITH DISABIL (PS7501)	2007	56	TRANSIT CAPITAL	TRANSIT—VEHICLES	ITD	5
T507	TRANSIT	N/A	DISTRICT 5 ELDERLY / PERSONS WITH DISABIL (PS8501)	2008	58	TRANSIT CAPITAL	TRANSIT—VEHICLES	ITD	5
T508	TRANSIT	N/A	POCATELLO,TRANSIT OPERATIONS (PU5056)	2006	425	OPERATIONS	TRANSIT—SERVICES	POCATELLO REGIONAL TRANSIT	5
T509	TRANSIT	N/A	POCATELLO,PLANNING (PU5057)	2006	15	TRANSIT PLANNING	TRANSIT—SERVICES	POCATELLO REGIONAL TRANSIT	5
T510	TRANSIT	N/A	POCATELLO,CAPITAL (PU5058)	2006	30	CAPITAL	TRANSIT—SERVICES	POCATELLO REGIONAL TRANSIT	5
T511	TRANSIT	N/A	POCATELLO,SECURITY (PU5059)	2006	40	SECURITY	TRANSIT—SERVICES	POCATELLO REGIONAL TRANSIT	5
T512	TRANSIT	N/A	POCATELLO,PREVENTATIVE MTNCE (PU5060)	2006	313	PREVENTATIVE MTNCE	TRANSIT—SERVICES	POCATELLO REGIONAL TRANSIT	5
T513	TRANSIT	N/A	POCATELLO,PARATRANSIT OPERATIONS (PU5113)	2006	70	PARA OPERATIONS	TRANSIT—SERVICES	POCATELLO REGIONAL TRANSIT	5
T514	TRANSIT	N/A	POCATELLO,OPERATIONS (PU5116)	2007	425	OPERATIONS	TRANSIT—SERVICES	POCATELLO REGIONAL TRANSIT	5
T515	TRANSIT	N/A	POCATELLO,PLANNING (PU5117)	2007	25	TRANSIT PLANNING	TRANSIT—SERVICES	POCATELLO REGIONAL TRANSIT	5
T516	TRANSIT	N/A	POCATELLO,SECURITY (PU5118)	2007	40	SECURITY	TRANSIT—SERVICES	POCATELLO REGIONAL TRANSIT	5
T517	TRANSIT	N/A	POCATELLO,PARATRANSIT OPERATIONS (PU5119)	2007	100	PARA OPERATIONS	TRANSIT—SERVICES	POCATELLO REGIONAL TRANSIT	5
T518	TRANSIT	N/A	POCATELLO,PREVENTATIVE MTNCE (PU5120)	2007	275	PREVENTATIVE MTNCE	TRANSIT—SERVICES	POCATELLO REGIONAL TRANSIT	5
T519	TRANSIT	N/A	POCATELLO,CAPITAL (PU5121)	2007	50	CAPITAL	TRANSIT—SERVICES	POCATELLO REGIONAL TRANSIT	5
T520	TRANSIT	N/A	POCATELLO,OPERATIONS (PU5154)	2008	425	OPERATIONS	TRANSIT—SERVICES	POCATELLO REGIONAL TRANSIT	5
T521	TRANSIT	N/A	POCATELLO,SECURITY (PU5155)	2008	25	SECURITY	TRANSIT—SERVICES	POCATELLO REGIONAL TRANSIT	5
T522	TRANSIT	N/A	POCATELLO,CAPITAL (PU5156)	2008	50	CAPITAL	TRANSIT—SERVICES	POCATELLO REGIONAL TRANSIT	5
T523	TRANSIT	N/A	POCATELLO,PARATRANSIT OPERATIONS (PU5157)	2008	70	PARATRANSIT OPERATIONS	TRANSIT—SERVICES	POCATELLO REGIONAL TRANSIT	5
T524	TRANSIT	N/A	POCATELLO,PLANNING (PU5158)	2008	25	TRANSIT PLANNING	TRANSIT—SERVICES	POCATELLO REGIONAL TRANSIT	5
T525	TRANSIT	N/A	POCATELLO,PLANNING (PU5159)	2008	40	TRANSIT PLANNING	TRANSIT—SERVICES	BANNOCK PLANNING ORGANIZATIO	5
T526	TRANSIT	N/A	POCATELLO,PREVENTATIVE MTNCE (PU5160)	2008	275	PREVENTATIVE MTNCE	TRANSIT—SERVICES	POCATELLO REGIONAL TRANSIT	5

5 - BPO projects shown in BPO section/map.

District 6

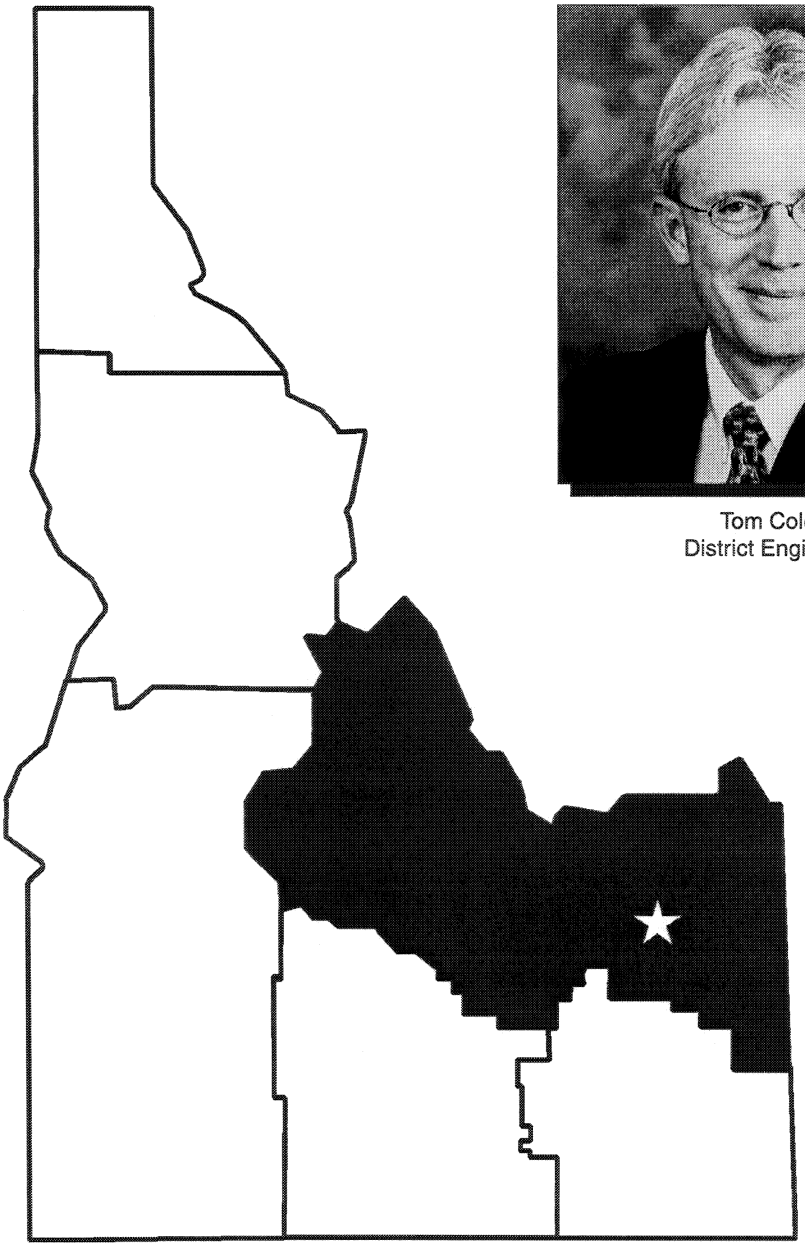



Tom Cole
District Engineer

Office:
206 North Yellowstone
PO Box 97
Rigby, ID 83442-0097
Phone: (208) 745-7781
FAX: (208) 745-8735

District Six Project List

FY 2006 - 2010 STIP

Key No. (on map)		Route	Mileposts	Project Name	Fiscal Year	Const. ($,000)	Type of Project	Fund Source	Sponsor	
03980		US 26	374.1 - 374.5	SWAN VALLEY SLIDE MONITORING	PREL	10	PRELIMINARY ENGINEERING	IMPR—SAFETY	STATE OF IDAHO (ITD)	
05687		STC-6770	4.9 - 6.4	SALEM RD, FREMONT CO	2006	1,600	RECONSTRUCTION / REALIGNMENT	LOCAL—RURAL	FREMONT COUNTY	
06277		STC-6770	5.9 - 6.0	SALEM RD BR, FREMONT CO	2006	800	BRIDGE REPLACEMENT	LOCAL—BRIDGE	FREMONT COUNTY	
06279		SH 75	227.0 - 227.0	E FK SALMON RV BR, CUSTER CO	2008	4,675	BRIDGE REPLACEMENT	IMPR—BRIDGE	STATE OF IDAHO (ITD)	
06504		SH 75	220.2 - 220.8	SALMON RV BR, W OF CLAYTON	2007	4,464	BRIDGE REPLACEMENT	IMPR—BRIDGE	STATE OF IDAHO (ITD)	
07225		OFFSYS	117.1 - 117.1	E DARLINGTON BR, CUSTER CO	2007	443	BRIDGE REPLACEMENT	LOCAL—BRIDGE OFF-S	LOST RIVER HD	
07768		US 93	224.2 - 233.0	TOM CAT HILL EAST, BUTTE CO	2006	9,300	RECONSTRUCTION / REALIGNMENT	IMPR—RESTORE&EXPA	STATE OF IDAHO (ITD)	
07770	*	US 26	338.5 - 349.3	IDAHO FALLS TO RIRIE	2008	0	ADD LANES / SEPARATE ROADWAY	IMPR—RESTORE&EXPA	STATE OF IDAHO (ITD)	6
07770	*	US 26	338.5 - 349.3	IDAHO FALLS TO RIRIE	2008	7,000	ADD LANES / SEPARATE ROADWAY	IMPR—HWY CONTINGE	STATE OF IDAHO (ITD)	6

*** The engineering costs for this project was accomplished in prior years. This project will only be built in the construction year if there is NOT GARVEE debt service in that year or should other projects scheduled in that year not be ready to construct.**

07811		US 93	256.5 - 257.2	WATTS BR, LEMHI CO	2007	5,297	BRIDGE REPLACEMENT	IMPR—BRIDGE	STATE OF IDAHO (ITD)	
07813	*	I 15	187.6 - 196.0	PLEASANT VALLEY SNOW FENCE	2006	0	SAFETY IMPROVEMENT	IMPR—SAFETY	STATE OF IDAHO (ITD)	
07813	*	I 15	187.6 - 196.0	PLEASANT VALLEY SNOW FENCE	2006	440	SAFETY IMPROVEMENT	IMPR—HWY CONTINGE	STATE OF IDAHO (ITD)	

*** The engineering costs for this project was accomplished in prior years. This project will only be built in the construction year if there is NOT GARVEE debt service in that year or should other projects scheduled in that year not be ready to construct.**

07820		US 93	326.0 - 337.0	N FORK BR TO GIBBONSVILLE RD, LEMHI CO	2006	1,817	MINOR WIDENING AND RESURFACING	PRES—PAVEMENT	STATE OF IDAHO (ITD)	
07843		SMA-7866	0.0 - 1.4	SOUTH REXBURG ARTERIAL	2006	1,437	NEW ROUTE	LOCAL—URBAN	REXBURG	
07845	*	I 15	176.0 - 178.5	CHINA POINT AREA SNOW FENCE	2006	492	SAFETY IMPROVEMENT	IMPR—HWY CONTINGE	STATE OF IDAHO (ITD)	
07845	*	I 15	176.0 - 178.5	CHINA POINT AREA SNOW FENCE	2006	0	SAFETY IMPROVEMENT	IMPR—SAFETY	STATE OF IDAHO (ITD)	

*** The engineering costs for this project was accomplished in prior years. This project will only be built in the construction year if there is NOT GARVEE debt service in that year or should other projects scheduled in that year not be ready to construct.**

07979		STP-7446	0.0 - 1.6	SUNNYSIDE RD, IDAHO FALLS	2010	5,481	MAJOR WIDENING	LOCAL—URBAN	IDAHO FALLS	6
08052		US 26	357.4 - 357.4	CLARK HILL RA REHAB, BONNEVILLE CO	2006	1,438	REST AREA IMPROVEMENT	IMPR—REST AREA	STATE OF IDAHO (ITD)	
08131		SMA-7166	0.6 - 0.6	INT FREEMAN AVE & 1ST ST, IDAHO FALLS	2007	399	INTERSECTION IMPROVEMENT	IMPR—SAFETY HAZ ELI	IDAHO FALLS	6
08132		US 20	326.0 - 326.0	MENAN-LORENZO IC, JEFFERSON CO	2008	15,000	INTERCHANGE	HIGH PRIORITY	STATE OF IDAHO (ITD)	
08132		US 20	326.0 - 326.0	MENAN-LORENZO IC, JEFFERSON CO	2008	7,665	INTERCHANGE	IMPR—CONN IDAHO—F	STATE OF IDAHO (ITD)	
08454		US 20	327.0 - 327.0	THORNTON IC, MADISON CO	PREL	8,610	INTERCHANGE	IMPR—CONN IDAHO—F	STATE OF IDAHO (ITD)	
08455		US 20	353.1 - 360.0	SOUTH OF ASHTON	2006	1,795	PAVEMENT REHABILITATION	PRES—PAVEMENT	STATE OF IDAHO (ITD)	
08622		N/A	N/A	DIST 6 PLANNING SUPPORT	2006	50	PLANNING / TRANSPORTATION STUDY	IMPR—SYSTEM PLANNI	STATE OF IDAHO (ITD)	
08624		US 20	372.0 - 406.3	LAST CHANCE TO MONTANA ST LN	2007	1,513	MAJOR WIDENING	IMPR—RESTORE&EXPA	STATE OF IDAHO (ITD)	
08625		US 20	360.3 - 361.1	INT IMPROVEMENTS, ASHTON	2009	2,000	INTERSECTION IMPROVEMENT	IMPR—SAFETY	STATE OF IDAHO (ITD)	
08634	*	US 20	349.2 - 353.1	CHESTER TO TWIN GROVES, SB	2006	2,600	RESURFACING	IMPR—HWY CONTINGE	STATE OF IDAHO (ITD)	

*** The engineering costs for this project was accomplished in prior years. This project will only be built in the construction year if there is NOT GARVEE debt service in that year or should other projects scheduled in that year not be ready to construct.**

08719		SH 33	335.3 - 339.0	SUGAR CITY/MADISON CO BIKE PATH	2006	619	BICYCLE / PEDESTRIAN PATHWAY	IMPR—ENHANCEMENT	SUGAR CITY	

6 - BMPO projects shown in BMPO section/map.

District Six Project List

FY 2006 - 2010 STIP

Key No. (on map)	Route	Mileposts	Project Name	Fiscal Year	Const. ($,000)	Type of Project	Fund Source	Sponsor	
08720	OFFSYS	N/A	SALMON HISTORIC PEDESTRIAN BRIDGE	2007	466	BICYCLE / PEDESTRIAN PATHWAY	IMPR—ENHANCEMENT	SALMON	
08840	US 93	95.3 - 108.5	MACKAY, SOUTH	2006	3,150	PAVEMENT REHABILITATION	PRES—PAVEMENT	STATE OF IDAHO (ITD)	
08841	US 93	115.5 - 122.0	SPORTSMANS ACCESS RD TO MP 122	2006	1,500	PAVEMENT REHABILITATION	PRES—PAVEMENT	STATE OF IDAHO (ITD)	
08842	US 20	342.0 - 349.2	SUGAR CITY TO TWIN GROVES	2006	665	PAVEMENT REHABILITATION	PRES—PAVEMENT	STATE OF IDAHO (ITD)	
08865	LOCAL	0.0 - 3.0	YANKEE FORK, CUSTER CO	2009	2,500	PAVEMENT REHABILITATION	FOREST HIGHWAYS	FOREST SERVICE	
08913	OFFSYS	N/A	LEADORE MINING & RAILROAD INTERPRETIVE CENTER	2007	288	INTERPRETIVE CENTER	IMPR—ENHANCEMENT	LEADORE	
09005	US 20	320.1 - 327.6	RIGBY, NORTH & SOUTH	2009	8,000	RECONSTRUCTION/REALIGNMENT	IMPR—CONN IDAHO—F	STATE OF IDAHO (ITD)	
09007	SH 31	5.1 - 5.2	PINE CR BR, BONNEVILLE CO	2008	578	BRIDGE REHABILITATION	PRES—BRIDGE	STATE OF IDAHO (ITD)	
09008	SH 22	47.0 - 59.6	MP 47 TO MP 59.6, CLARK CO	2007	2,524	RESURFACING	PRES—PAVEMENT	STATE OF IDAHO (ITD)	
09009	US 93	305.2 - 305.3	SALMON RV BR, SALMON	2009	1,500	BRIDGE REPAIR	PRES—BRIDGE	STATE OF IDAHO (ITD)	
09015	I 15	111.9 - 196.0	FY06 DIST 6 PAVEMENT STRIPING	2006	150	PAVEMENT MARKING	IMPR—SAFETY	STATE OF IDAHO (ITD)	
09016	I 15	111.9 - 196.0	FY07 DIST 6 PAVEMENT STRIPING	2007	150	PAVEMENT MARKING	IMPR—SAFETY	STATE OF IDAHO (ITD)	
09087	SH 33	77.9 - 78.2	INT 12W TO JCT US 20, NR REXBURG	2006	547	INTERSECTION IMPROVEMENT	IMPR—RESTORE&EXPA	STATE OF IDAHO (ITD)	
09160	US 93	337.4 - 337.4	LUCKY STRIKE HOMESTEAD PRESERVATION	2006	104	LAND PRESERVSTION	IMPR—ENHANCEMENT	FOREST SERVICE	
09235	US 93	90.7 - 96.3	MOORE, NORTH	2006	2,785	PAVEMENT REHABILITATION	IMPR—RESTORE&EXPA	STATE OF IDAHO (ITD)	
09236	US 93	122.0 - 131.3	DOUBLE SPRINGS RD, SOUTH, CUSTER CO	2008	1,810	PAVEMENT REHABILITATION	PRES—PAVEMENT	STATE OF IDAHO (ITD)	
09237	US 20	340.0 - 343.4	MADISON CO LN TO EB OFF RAMP, NR ST ANTHONY	2008	620	PAVEMENT REHABILITATION	PRES—PAVEMENT	STATE OF IDAHO (ITD)	
09238	US 26	368.5 - 377.0	SWAN VALLEY, WEST	2007	1,686	PAVEMENT REHABILITATION	IMPR—RESTORE&EXPA	STATE OF IDAHO (ITD)	
09239	US 20	263.8 - 282.8	JCT US 26 TO BONNEVILLE CO LN	2008	3,762	PAVEMENT REHABILITATION	PRES—PAVEMENT	STATE OF IDAHO (ITD)	
09245	OFFSYS	7.5 - 7.5	PLEASANT VALLEY CR BR, CLARK CO	2008	550	BRIDGE REHABILITATION	LOCAL—BRIDGE OFF-S	CLARK COUNTY	
09246	US 20	310.2 - 323.6	IDAHO CNL AND SNAKE RV DRY BED CNL BRS	2008	504	BRIDGE REPLACEMENT	PRES—BRIDGE	STATE OF IDAHO (ITD)	6
09248	US 20	3.6 - 3.6	INT IONA RD, NR IDAHO FALLS	2006	400	TRAFFIC SIGNAL	IMPR—SAFETY HAZ ELI	STATE OF IDAHO (ITD)	6
09249	OFFSYS	101.5 - 101.5	KNIGHTON LN BR, BUTTE CO	2008	1,032	BRIDGE REPLACEMENT	LOCAL—BRIDGE OFF-S	BUTTE COUNTY	
09250	US 20	2.6 - 2.6	INT HOLMES AVE & ANDERSON ST, IDAHO FALLS	2007	1,263	RESURFACING	IMPR—RESTORE&EXPA	STATE OF IDAHO (ITD)	6
09271	LOCAL	13.1 - 13.1	JAMESTON RD RRXING, IDAHO FALLS	2006	100	RR GATE / SIGNAL	STATE FUNDS	STATE OF IDAHO (ITD)	6
09290 *	SH 33	338.3 - 339.3	SUGAR CITY DOWNTOWN IMPROVEMENTS	2009	2,520	MINOR WIDENING AND RESURFACING	IMPR—HWY CONTINGE	STATE OF IDAHO (ITD)	

*** The engineering costs for this project was accomplished in prior years. This project will only be built in the construction year if there is NOT GARVEE debt service in that year or should other projects scheduled in that year not be ready to construct.**

09387	SH 48	13.4 - 14.4	RIGBY HIGH SCHOOL TURNBAY	2008	1,550	TURNBAY	IMPR—RESTORE&EXPA	STATE OF IDAHO (ITD)	
09388	SH 87	0.0 - 9.1	JCT US 20 TO MONTANA ST LN	2007	1,770	PAVEMENT REHABILITATION	PRES—PAVEMENT	STATE OF IDAHO (ITD)	
09389	SH 33	107.0 - 111.3	NEWDALE, EAST	2008	2,941	RECONSTRUCTION/REALIGNMENT	IMPR—RESTORE&EXPA	STATE OF IDAHO (ITD)	
09390	SH 31	4.7 - 7.3	PINE CR RD TO MP 7, BONNEVILLE CO,STAGE 2	2007	1,900	PAVEMENT REHABILITATION	IMPR—RESTORE&EXPA	STATE OF IDAHO (ITD)	
09430	OFFSYS	N/A	DEICER TRUCK & CHEMICALS, LOST RIVER HD	2006	279	ENVIRONMENTAL PRESERVATION	IMPR—CMAQ	LOST RIVER HD	
09431	OFFSYS	N/A	STORAGE TANK & CHEMICALS, LOST RIVER HD	2006	140	SUPPORT FACILITIES	IMPR—CMAQ	LOST RIVER HD	
09558	I 15	118.0 - 118.0	PANCHERI DR UPASS, NR IDAHO FALLS	PREL	4,813	BRIDGE REPLACEMENT	IMPR—BRIDGE	STATE OF IDAHO (ITD)	6
09558	I 15	118.0 - 118.0	PANCHERI DR UPASS, NR IDAHO FALLS	PREL	2,250	BRIDGE REPLACEMENT	LOCAL—URBAN	STATE OF IDAHO (ITD)	6
09559 *	SH 33	140.3 - 142.3	DRIGGS MAIN ST	2010	3,675	BASE & RESURFACING	IMPR—HWY CONTINGE	STATE OF IDAHO (ITD)	

6 - BMPO projects shown in BMPO section/map.

District Six Project List

FY 2006 - 2010 STIP

Key No. (on map)	Route	Mileposts	Project Name	Fiscal Year	Const. ($,000)	Type of Project	Fund Source	Sponsor	
* The engineering costs for this project was accomplished in prior years. This project will only be built in the construction year if there is NOT GARVEE debt service in that year or should other projects scheduled in that year not be ready to construct.									
09561	SH 29	0.0 - 4.3	LEADORE, EAST	2006	866	PAVEMENT REHABILITATION	PRES—PAVEMENT	STATE OF IDAHO (ITD)	
09562	US 20	361.1 - 363.5	ASHTON, NORTH	2008	438	PAVEMENT REHABILITATION	PRES—PAVEMENT	STATE OF IDAHO (ITD)	
09563	US 26	352.3 - 358.3	HEISE RD TO MP 358, BONNEVILLE CO	2007	1,335	PAVEMENT REHABILITATION	PRES—PAVEMENT	STATE OF IDAHO (ITD)	
09565	SH 33	73.4 - 77.9	HENRYS FORK TO INT 12TH W, REXBURG	2006	884	PAVEMENT REHABILITATION	PRES—PAVEMENT	STATE OF IDAHO (ITD)	
09566	SH 33	335.9 - 339.8	SALEM RD TO EAST OF SUGAR CITY	2010	2,000	PAVEMENT REHABILITATION	IMPR—RESTORE&EXPA	STATE OF IDAHO (ITD)	
09567	US 26	380.0 - 402.5	IRWIN TO WYOMING ST LN	2006	4,500	PAVEMENT REHABILITATION	PRES—PAVEMENT	STATE OF IDAHO (ITD)	
09568	SH 31	0.1 - 0.1	RAINY CR BR, SWAN VALLEY	2009	630	BRIDGE REHABILITATION	IMPR—BRIDGE	STATE OF IDAHO (ITD)	
09569	SH 33	151.0 - 153.3	TRAIL CR & MOOSE CR BRS, TETON CO	2009	1,943	BRIDGE REHABILITATION	IMPR—BRIDGE	STATE OF IDAHO (ITD)	
09570	SH 48	0.2 - 0.2	BUTTE MARKET LAKE CNL BR, ROBERTS	2009	74	BRIDGE REHABILITATION	PRES—BRIDGE	STATE OF IDAHO (ITD)	
09571	US 93	309.0 - 309.0	SALMON RV BR, CARMEN	2009	473	BRIDGE REHABILITATION	PRES—BRIDGE	STATE OF IDAHO (ITD)	
09572	STC-6810	2.8 - 102.5	PACKSADDLE RD, TETON CO, PH 1	2009	1,320	RECONSTRUCTION / REALIGNMENT	LOCAL—RURAL	TETON COUNTY	
09574	OFFSYS	100.1 - 100.1	FUN FARM RD BR, FREMONT CO	PREL	571	BRIDGE REPLACEMENT	LOCAL—BRIDGE OFF-S	FREMONT COUNTY	
09575	I 15	166.8 - 167.3	JCT SH 22 UPASS IC, DUBOIS	PREL	4,200	BRIDGE REPLACEMENT	IMPR—BRIDGE	STATE OF IDAHO (ITD)	
09595	I 15	167.0 - 167.0	DUBOIS RA RECONSTRUCTION	2010	4,600	REST AREA IMPROVEMENT	IMPR—REST AREA	STATE OF IDAHO (ITD)	
09616	STC-7129	103.5 - 103.8	OLD BUTTE EXTENSION, IDAHO FALLS	PREL	500	NEW ROUTE	LOCAL—URBAN	IDAHO FALLS	6
09620	US 20	265.0 - 265.0	BIG LOST RV RA RECONSTRUCT	2006	1,725	REST AREA IMPROVEMENT	IMPR—REST AREA	STATE OF IDAHO (ITD)	
09658	SH 87	0.0 - 1.1	HENRYS LAKE FISH PASSAGES	2006	1,431	SHORT SPAN REPLACEMENT	IMPR—RESTORE&EXPA	STATE OF IDAHO (ITD)	
09658	SH 87	0.0 - 1.1	HENRYS LAKE FISH PASSAGES	2006	650	SHORT SPAN REPLACEMENT	STATE FUNDS	STATE OF IDAHO (ITD)	
09746	OFFSYS	N/A	DEICER TRUCK, BUTTE CO	2008	216	ENVIRONMENT - AIR/WATER QUALITY	IMPR—CMAQ	BUTTE COUNTY	
09747	OFFSYS	N/A	DEICER TRAILER, LOST RIVER HD	2007	260	ENVIRONMENT - AIR/WATER QUALITY	IMPR—CMAQ	LOST RIVER HD	
09748	OFFSYS	N/A	STREET SWEEPER, ASHTON	2007	152	ENVIRONMENT - AIR/WATER QUALITY	IMPR—CMAQ	ASHTON	
09765	OFFSYS	N/A	PANCHERI BR TO SOUTH PED PATH, IDAHO FALLS	2008	488	BICYCLE / PEDESTRIAN PATHWAY	IMPR—ENHANCEMENT	IDAHO FALLS	6
09842	* SH 28	135.1 - 136.7	MAIN ST, SALMON	2010	1,400	SAFETY IMPROVEMENT	IMPR—HWY CONTINGE	STATE OF IDAHO (ITD)	
09842	* SH 28	135.1 - 136.7	MAIN ST, SALMON	2010	0	SAFETY IMPROVEMENT	IMPR—RESTORE&EXPA	STATE OF IDAHO (ITD)	
* The engineering costs for this project was accomplished in prior years. This project will only be built in the construction year if there is NOT GARVEE debt service in that year or should other projects scheduled in that year not be ready to construct.									
09843	* US 93	304.5 - 304.7	MAIN ST SOUTH, SALMON	2009	2,600	MAJOR WIDENING	IMPR—HWY CONTINGE	STATE OF IDAHO (ITD)	
09843	* US 93	304.5 - 304.7	MAIN ST SOUTH, SALMON	2009	0	MAJOR WIDENING	IMPR—RESTORE&EXPA	STATE OF IDAHO (ITD)	
* The engineering costs for this project was accomplished in prior years. This project will only be built in the construction year if there is NOT GARVEE debt service in that year or should other projects scheduled in that year not be ready to construct.									
09909	US 20	306.9 - 360.0	IDAHO FALLS TO ASHTON CORRIDOR PLAN	2007	100	PLANNING / TRANSPORTATION STUDY	IMPR—SYSTEM PLANNI	STATE OF IDAHO (ITD)	6
09910	US 26	334.0 - 402.5	WY ST LN TO IDAHO FALLS, CORRIDOR PLAN	2008	150	PLANNING / TRANSPORTATION STUDY	IMPR—SYSTEM PLANNI	STATE OF IDAHO (ITD)	6
09911	SH 33	99.0 - 155.1	JCT US 20 TO WY ST LN, CORRIDOR PLAN	2009	150	PLANNING / TRANSPORTATION STUDY	IMPR—SYSTEM PLANNI	STATE OF IDAHO (ITD)	
09912	STC-6801	12.4 - 28.7	MESA FALLS RD, FREMONT CO	2007	403	SEALCOAT	LOCAL—RURAL	FREMONT COUNTY	
09913	OFFSYS	N/A	1000 E BR, MADISON CO	2010	655	BRIDGE RECONSTRUCTION	LOCAL—BRIDGE OFF-S	MADISON COUNTY	

6 - BMPO projects shown in BMPO section/map.

District Six Project List

FY 2006 - 2010 STIP

Key No. (on map)		Route	Mileposts	Project Name	Fiscal Year	Const. ($,000)	Type of Project	Fund Source	Sponsor	
09914		OFFSYS	N/A	ALLEN BR, NR SALMON	PREL	360	BRIDGE REPLACEMENT	LOCAL—BRIDGE OFF-S	LEMHI COUNTY	
09915	*	US 93	108.5 - 108.8	MACKEY STREET EXTENSION	2010	1,730	NEW ROUTE	IMPR—HWY CONTINGE	STATE OF IDAHO (ITD)	
09915	*	US 93	108.5 - 108.8	MACKEY STREET EXTENSION	2010	0	NEW ROUTE	IMPR—RESTORE&EXPA	STATE OF IDAHO (ITD)	

*** The engineering costs for this project was accomplished in prior years. This project will only be built in the construction year if there is NOT GARVEE debt service in that year or should other projects scheduled in that year not be ready to construct.**

09916		OFFSYS	126.3 - 126.3	BROWNING BR, NR ARCO	PREL	745	BRIDGE REPLACEMENT	LOCAL—BRIDGE OFF-S	BUTTE COUNTY	
09917		LOCAL	N/A	ALTERNATIVE RTE STUDY	PREL	250	PLANNING / TRANSPORTATION STUDY	LOCAL—URBAN	BONNEVILLE METROPOLITAN PLAN	6
09918		LOCAL	N/A	TRPTA BUS PURCHASE 1	PREL	75	BUS PURCHASE	LOCAL—URBAN	BONNEVILLE METROPOLITAN PLAN	6
09919		LOCAL	N/A	TRPTA BUS PURCHASE 2	PREL	75	BUS PURCHASE	LOCAL—URBAN	BONNEVILLE METROPOLITAN PLAN	6
A026	*	US 26	338.5 - 349.3	AC FOR KN 07770 IDAHO FALLS TO RIRIE	2007	7,500	ADD LANES / SEPARATE ROADWAY	IMPR—HWY CONTINGE	STATE OF IDAHO (ITD)	

*** The engineering costs for this project was accomplished in prior years. This project will only be built in the construction year if there is NOT GARVEE debt service in that year or should other projects scheduled in that year not be ready to construct.**

F602		AERO	N/A	ARCO (ARCO BUTTE COUNTY)	2006	516	REHAB PARALLEL TXWY, EXTEND / CONST HANGER TXWY & W APRON	AERO—FAA SUPPORT	ARCO	
F604		AERO	N/A	IDAHO FALLS (IDAHO FALLS REGIONAL)	2006	1,444	EXP SW GA APRON, & APPLY RNWY FRICTION COURSE	AERO—FAA SUPPORT	IDAHO FALLS	6
F605		AERO	N/A	IDAHO FALLS	2007	2,032	CONST SNOW REMOVAL EQUIP BLDG	AERO—FAA SUPPORT	IDAHO FALLS	6
F607		AERO	N/A	SALMON	2006	158	REHAB RNWY	AERO—FAA SUPPORT	LEMHI COUNTY	
F608		AERO	N/A	SALMON (LEMHI COUNTY)	2007	1,100	ENV ASSESSMENT, RELOCATE DITCH, EXT & WIDEN RNWY & INSTALL EDGE LIGHTING SYS	AERO—FAA SUPPORT	LEMHI COUNTY	
F609		AERO	N/A	SAINT ANTHONY	2006	10	INSTALL VISUAL GLIDE SLOPE	AERO—STATE/LOCAL A	ST ANTHONY	6
F610		AERO	N/A	SAINT ANTHONY	2007	35	RNWY & TXWY SEAL COAT	AERO—STATE/LOCAL A	ST ANTHONY	6
RR100-0		RRP100-1	N/A	BIRD ISLAND RD, CASSIA CO	2008	750	REGRAVEL ROADWAY	REFUGE ROAD PROG	U.S. FISH & WILDLIFE SERV	
RR10-2		CRMO10-2	N/A	CRATERS OF THE MOOM NM	2006	2,893	REHABILITATION	PARK ROAD PROG	NATIONAL PARK SERVICE	
SAL0610		SAFETY	N/A	SALMON POLICE (SALMON)	2006	5	IMPAIRED DRIVER PROG	NHTSA	SALMON	
SAL0620		SAFETY	N/A	SALMON POLICE (SALMON)	2006	5	IMPAIRED YOUTHFUL DRVR PROG	NHTSA	SALMON	
SAL0628		SAFETY	N/A	5-CO YOUTHFUL OFFENDER DVR (ST ANTHONY)	2006	8	IMPAIRED YOUTHFUL DRVR PROG	NHTSA	FREMONT CO	
SEM0608		SAFETY	N/A	GREATER SWAN VALLEY FIRE PROTECTION DIST 2 (SWAN VALLEY)	2006	3	EMERGENCY MED SRVCS	NHTSA	GREATER SWAN VALLEY FIRE PRO	
SOP0610		SAFETY	N/A	SALMON POLICE (SALMON)	2006	4	SAFETY RESTRAINT PROG	NHTSA	SALMON	
SOP0614		SAFETY	N/A	MADISON CO SHERIFF (REXBURG)	2006	14	SAFETY RESTRAINT PROG	NHTSA	MADISON CO	
SOP0617		SAFETY	N/A	REXBURG POLICE (REXBURG)	2006	14	SAFETY RESTRAINT PROG	NHTSA	REXBURG	
SPM60	*	N/A	N/A	DIST 6 UNALLOCATED PREVENTATIVE MAINTENANCE	2008	0	SEALCOAT	PRES—PAVEMENT	STATE OF IDAHO (ITD)	

*** The engineering costs for this project was accomplished in prior years.**

T601		TRANSIT	N/A	CART, TRANSIT OPERATIONS / CAPITAL /ADMIN (PR6601)	2006	618	TRANSIT OPERATIONS / CAPITAL / ADMINISTRATION	TRANSIT—SERVICES	ITD	6
T602		TRANSIT	N/A	START BUS, TRANSIT OPERATIONS / CAPITAL/ (PR6602)	2006	41	TRANSIT OPERATIONS / CAPITAL / ADMINISTRATION	TRANSIT—SERVICES	ITD	

6 - BMPO projects shown in BMPO section/map.

District Six Project List

FY 2006 - 2010 STIP

Key No. (on map)	Route	Mileposts	Project Name	Fiscal Year	Const. ($,000)	Type of Project	Fund Source	Sponsor	
T603	TRANSIT	N/A	DISTRICT 6 RURAL PUBLIC TRANSPORTATION ,T (PR7601)	2007	261	TRANSIT OPERATIONS / CAPITAL / ADMINISTRATION	TRANSIT—SERVICES	ITD	6
T604	TRANSIT	N/A	DISTRICT 6 RURAL PUBLIC TRANSPORTATION ,T (PR8601)	2008	284	TRANSIT OPERATIONS / CAPITAL / ADMINISTRATION	TRANSIT—SERVICES	ITD	6
T606	TRANSIT	N/A	VALLEY VISTA CARE CORP,TRANSIT CAPITAL (PS6602) (VALLEY VISTA C	2006	14	TRANSIT CAPITAL	TRANSIT—VEHICLES	ITD	6
T607	TRANSIT	N/A	CLARK COUNTY SENIORS,TRANSIT CAPITAL (PS6603)	2006	15	TRANSIT CAPITAL	TRANSIT—VEHICLES	ITD	
T608	TRANSIT	N/A	DISTRICT 6 SPECIALIZED TRANSPORTATION,TRA (PS7601)	2007	57	TRANSIT CAPITAL	TRANSIT—VEHICLES	ITD	6
T609	TRANSIT	N/A	DISTRICT 6 SPECIALIZED TRANSPORTATION,TRA (PS8601)	2008	60	TRANSIT CAPITAL	TRANSIT—VEHICLES	ITD	6
T610	TRANSIT	N/A	IDAHO FALLS/AMMON,TRANSIT OPERATIONS (PU6087)	2006	175	OPERATIONS	TRANSIT—SERVICES	TARGHEE REGIONAL PUBLIC TRAN	6
T611	TRANSIT	N/A	IDAHO FALLS/AMMON,BUS PURCHASE (PU6088)	2006	50	BUS PURCHASE	TRANSIT—SERVICES	TARGHEE REGIONAL PUBLIC TRAN	6
T612	TRANSIT	N/A	IDAHO FALLS/AMMON,PREVENTATIVE MTNCE (PU6089)	2006	32	PREVENTATIVE MTNCE	TRANSIT—SERVICES	TARGHEE REGIONAL PUBLIC TRAN	6
T613	TRANSIT	N/A	IDAHO FALLS/AMMON,PLANNING (PU6090)	2006	35	TRANSIT PLANNING	TRANSIT—SERVICES	TARGHEE REGIONAL PUBLIC TRAN	6
T614	TRANSIT	N/A	IDAHO FALLS/AMMON,CAPITAL OTHER (PU6091)	2006	14	CAPITAL OTHER	TRANSIT—SERVICES	TARGHEE REGIONAL PUBLIC TRAN	6
T615	TRANSIT	N/A	IDAHO FALLS/AMMON,PLANNING (PU6092)	2006	32	TRANSIT PLANNING	TRANSIT—SERVICES	BONNEVILLE METROPOLITAN PLAN	6
T616	TRANSIT	N/A	IDAHO FALLS/AMMON,TRAINING (PU6139)	2006	5	TRAINING	TRANSIT—SERVICES	TARGHEE REGIONAL PUBLIC TRAN	6
T617	TRANSIT	N/A	IDAHO FALLS/AMMON,PLANNING (PU6140)	2007	32	TRANSIT PLANNING	TRANSIT—SERVICES	BONNEVILLE METROPOLITAN PLAN	6
T618	TRANSIT	N/A	IDAHO FALLS/AMMON,OPERATIONS (PU6141)	2007	200	OPERATIONS	TRANSIT—SERVICES	TARGHEE REGIONAL PUBLIC TRAN	6
T619	TRANSIT	N/A	IDAHO FALLS/AMMON,PREVENTATIVE MTNCE (PU6142)	2007	50	PREVENTATIVE MTNCE	TRANSIT—SERVICES	TARGHEE REGIONAL PUBLIC TRAN	6
T620	TRANSIT	N/A	IDAHO FALLS/AMMON,PLANNING (PU6143)	2007	5	TRANSIT PLANNING	TRANSIT—SERVICES	TARGHEE REGIONAL PUBLIC TRAN	6
T621	TRANSIT	N/A	IDAHO FALLS/AMMON,CAPITAL OTHER (PU6144)	2007	15	CAPITAL OTHER	TRANSIT—SERVICES	TARGHEE REGIONAL PUBLIC TRAN	6
T622	TRANSIT	N/A	IDAHO FALLS/AMMON,TRAINING (PU6145)	2007	7	TRAINING	TRANSIT—SERVICES	TARGHEE REGIONAL PUBLIC TRAN	6
T623	TRANSIT	N/A	IDAHO FALLS/AMMON,PLANNING (PU6179)	2008	32	TRANSIT PLANNING	TRANSIT—SERVICES	BONNEVILLE METROPOLITAN PLAN	6
T624	TRANSIT	N/A	IDAHO FALLS/AMMON,OPERATIONS (PU6180)	2008	200	OPERATIONS	TRANSIT—SERVICES	TARGHEE REGIONAL PUBLIC TRAN	6
T625	TRANSIT	N/A	IDAHO FALLS/AMMON,PREVENTATIVE MTNCE (PU6181)	2008	50	PREVENTATIVE MTNCE	TRANSIT—SERVICES	TARGHEE REGIONAL PUBLIC TRAN	6
T626	TRANSIT	N/A	IDAHO FALLS/AMMON,PLANNING (PU6182)	2008	4	PLANNING	TRANSIT—SERVICES	TARGHEE REGIONAL PUBLIC TRAN	6
T627	TRANSIT	N/A	IDAHO FALLS/AMMON,BUS PURCHASE (PU6183)	2008	120	CAPITAL OTHER	TRANSIT—SERVICES	TARGHEE REGIONAL PUBLIC TRAN	6
T628	TRANSIT	N/A	IDAHO FALLS/AMMON,TRAINING (PU6184)	2008	7	TRAINING	TRANSIT—SERVICES	TARGHEE REGIONAL PUBLIC TRAN	6
T629	TRANSIT	N/A	IDAHO FALLS/AMMON, FACILITY (PU6186) (IDAHO FALLS/AMMON)	2006	1,200	TRANSIT FACILITY	TRANSIT—SERVICES	TARGHEE REGIONAL PUBLIC TRAN	6
T630	TRANSIT	N/A	IDAHO FALLS/AMMON, BUS PURCHASE (PU6187) (CITY OF LEWISTON)	2008	200	TRANSIT MAINTENANCE FACILITY	TRANSIT—SERVICES	TARGHEE REGIONAL PUBLIC TRAN	6

6 - BMPO projects shown in BMPO section/map.

Bonneville Metropolitan Planning Organization Project List

FY 2006 - 2010 STIP

Key No. (on map)		Route	Mileposts	Project Name	Fiscal Year	Const. ($,000)	Type of Project	Fund Source	Sponsor	
07770	*	US 26	338.5 - 349.3	IDAHO FALLS TO RIRIE	2008	0	ADD LANES / SEPARATE ROADWAY	IMPR—RESTORE&EXPA	STATE OF IDAHO (ITD)	6
07770	*	US 26	338.5 - 349.3	IDAHO FALLS TO RIRIE	2008	7,000	ADD LANES / SEPARATE ROADWAY	IMPR—HWY CONTINGE	STATE OF IDAHO (ITD)	6

*** The engineering costs for this project was accomplished in prior years. This project will only be built in the construction year if there is NOT GARVEE debt service in that year or should other projects scheduled in that year not be ready to construct.**

07979	STP-7446	0.0 - 1.6	SUNNYSIDE RD, IDAHO FALLS	2010	5,481	MAJOR WIDENING	LOCAL—URBAN	IDAHO FALLS	6
08131	SMA-7166	0.6 - 0.6	INT FREEMAN AVE & 1ST ST, IDAHO FALLS	2007	399	INTERSECTION IMPROVEMENT	IMPR—SAFETY HAZ ELI	IDAHO FALLS	6
09246	US 20	310.2 - 323.6	IDAHO CNL AND SNAKE RV DRY BED CNL BRS	2008	504	BRIDGE REPLACEMENT	PRES—BRIDGE	STATE OF IDAHO (ITD)	6
09248	US 20	3.6 - 3.6	INT IONA RD, NR IDAHO FALLS	2006	400	TRAFFIC SIGNAL	IMPR—SAFETY HAZ ELI	STATE OF IDAHO (ITD)	6
09250	US 20	2.6 - 2.6	INT HOLMES AVE & ANDERSON ST, IDAHO FALLS	2007	1,263	RESURFACING	IMPR—RESTORE&EXPA	STATE OF IDAHO (ITD)	6
09271	LOCAL	13.1 - 13.1	JAMESTON RD RRXING, IDAHO FALLS	2006	100	RR GATE / SIGNAL	STATE FUNDS	STATE OF IDAHO (ITD)	6
09558	I 15	118.0 - 118.0	PANCHERI DR UPASS, NR IDAHO FALLS	PREL	4,813	BRIDGE REPLACEMENT	IMPR—BRIDGE	STATE OF IDAHO (ITD)	6
09558	I 15	118.0 - 118.0	PANCHERI DR UPASS, NR IDAHO FALLS	PREL	2,250	BRIDGE REPLACEMENT	LOCAL—URBAN	STATE OF IDAHO (ITD)	6
09616	STC-7129	103.5 - 103.8	OLD BUTTE EXTENSION, IDAHO FALLS	PREL	500	NEW ROUTE	LOCAL—URBAN	IDAHO FALLS	6
09765	OFFSYS	N/A	PANCHERI BR TO SOUTH PED PATH, IDAHO FALLS	2008	488	BICYCLE / PEDESTRIAN PATHWAY	IMPR—ENHANCEMENT	IDAHO FALLS	6
09909	US 20	306.9 - 360.0	IDAHO FALLS TO ASHTON CORRIDOR PLAN	2007	100	PLANNING / TRANSPORTATION STUDY	IMPR—SYSTEM PLANNI	STATE OF IDAHO (ITD)	6
09910	US 26	334.0 - 402.5	WY ST LN TO IDAHO FALLS, CORRIDOR PLAN	2008	150	PLANNING / TRANSPORTATION STUDY	IMPR—SYSTEM PLANNI	STATE OF IDAHO (ITD)	6
09917	LOCAL	N/A	ALTERNATIVE RTE STUDY	PREL	250	PLANNING / TRANSPORTATION STUDY	LOCAL—URBAN	BONNEVILLE METROPOLITAN PLAN	6
09918	LOCAL	N/A	TRPTA BUS PURCHASE 1	PREL	75	BUS PURCHASE	LOCAL—URBAN	BONNEVILLE METROPOLITAN PLAN	6
09919	LOCAL	N/A	TRPTA BUS PURCHASE 2	PREL	75	BUS PURCHASE	LOCAL—URBAN	BONNEVILLE METROPOLITAN PLAN	6
F604	AERO	N/A	IDAHO FALLS (IDAHO FALLS REGIONAL)	2006	1,444	EXP SW GA APRON, & APPLY RNWY FRICTION COURSE	AERO—FAA SUPPORT	IDAHO FALLS	6
F605	AERO	N/A	IDAHO FALLS	2007	2,032	CONST SNOW REMOVAL EQUIP BLDG	AERO—FAA SUPPORT	IDAHO FALLS	6
F609	AERO	N/A	SAINT ANTHONY	2006	10	INSTALL VISUAL GLIDE SLOPE	AERO—STATE/LOCAL A	ST ANTHONY	6
F610	AERO	N/A	SAINT ANTHONY	2007	35	RNWY & TXWY SEAL COAT	AERO—STATE/LOCAL A	ST ANTHONY	6
T601	TRANSIT	N/A	CART, TRANSIT OPERATIONS / CAPITAL /ADMIN (PR6601)	2006	618	TRANSIT OPERATIONS / CAPITAL / ADMINISTRATION	TRANSIT—SERVICES	ITD	6
T603	TRANSIT	N/A	DISTRICT 6 RURAL PUBLIC TRANSPORTATION ,T (PR7601)	2007	261	TRANSIT OPERATIONS / CAPITAL / ADMINISTRATION	TRANSIT—SERVICES	ITD	6
T604	TRANSIT	N/A	DISTRICT 6 RURAL PUBLIC TRANSPORTATION ,T (PR8601)	2008	284	TRANSIT OPERATIONS / CAPITAL / ADMINISTRATION	TRANSIT—SERVICES	ITD	6
T606	TRANSIT	N/A	VALLEY VISTA CARE CORP,TRANSIT CAPITAL (PS6602) (VALLEY VISTA C	2006	14	TRANSIT CAPITAL	TRANSIT—VEHICLES	ITD	6
T608	TRANSIT	N/A	DISTRICT 6 SPECIALIZED TRANSPORTATION,TRA (PS7601)	2007	57	TRANSIT CAPITAL	TRANSIT—VEHICLES	ITD	6
T609	TRANSIT	N/A	DISTRICT 6 SPECIALIZED TRANSPORTATION,TRA (PS8601)	2008	60	TRANSIT CAPITAL	TRANSIT—VEHICLES	ITD	6
T610	TRANSIT	N/A	IDAHO FALLS/AMMON,TRANSIT OPERATIONS (PU6087)	2006	175	OPERATIONS	TRANSIT—SERVICES	TARGHEE REGIONAL PUBLIC TRAN	6
T611	TRANSIT	N/A	IDAHO FALLS/AMMON,BUS PURCHASE (PU6088)	2006	50	BUS PURCHASE	TRANSIT—SERVICES	TARGHEE REGIONAL PUBLIC TRAN	6
T612	TRANSIT	N/A	IDAHO FALLS/AMMON,PREVENTATIVE MTNCE (PU6089)	2006	32	PREVENTATIVE MTNCE	TRANSIT—SERVICES	TARGHEE REGIONAL PUBLIC TRAN	6
T613	TRANSIT	N/A	IDAHO FALLS/AMMON,PLANNING (PU6090)	2006	35	TRANSIT PLANNING	TRANSIT—SERVICES	TARGHEE REGIONAL PUBLIC TRAN	6
T614	TRANSIT	N/A	IDAHO FALLS/AMMON,CAPITAL OTHER (PU6091)	2006	14	CAPITAL OTHER	TRANSIT—SERVICES	TARGHEE REGIONAL PUBLIC TRAN	6
T615	TRANSIT	N/A	IDAHO FALLS/AMMON,PLANNING (PU6092)	2006	32	TRANSIT PLANNING	TRANSIT—SERVICES	BONNEVILLE METROPOLITAN PLAN	6
T616	TRANSIT	N/A	IDAHO FALLS/AMMON,TRAINING (PU6139)	2006	5	TRAINING	TRANSIT—SERVICES	TARGHEE REGIONAL PUBLIC TRAN	6

6 - BMPO projects shown in BMPO section/map.

Bonneville Metropolitan Planning Organization Project List

FY 2006 - 2010 STIP

Key No. (on map)	Route	Mileposts	Project Name	Fiscal Year	Const. ($,000)	Type of Project	Fund Source	Sponsor	
T617	TRANSIT	N/A	IDAHO FALLS/AMMON,PLANNING (PU6140)	2007	32	TRANSIT PLANNING	TRANSIT—SERVICES	BONNEVILLE METROPOLITAN PLAN	6
T618	TRANSIT	N/A	IDAHO FALLS/AMMON,OPERATIONS (PU6141)	2007	200	OPERATIONS	TRANSIT—SERVICES	TARGHEE REGIONAL PUBLIC TRAN	6
T619	TRANSIT	N/A	IDAHO FALLS/AMMON,PREVENTATIVE MTNCE (PU6142)	2007	50	PREVENTATIVE MTNCE	TRANSIT—SERVICES	TARGHEE REGIONAL PUBLIC TRAN	6
T620	TRANSIT	N/A	IDAHO FALLS/AMMON,PLANNING (PU6143)	2007	5	TRANSIT PLANNING	TRANSIT—SERVICES	TARGHEE REGIONAL PUBLIC TRAN	6
T621	TRANSIT	N/A	IDAHO FALLS/AMMON,CAPITAL OTHER (PU6144)	2007	15	CAPITAL OTHER	TRANSIT—SERVICES	TARGHEE REGIONAL PUBLIC TRAN	6
T622	TRANSIT	N/A	IDAHO FALLS/AMMON,TRAINING (PU6145)	2007	7	TRAINING	TRANSIT—SERVICES	TARGHEE REGIONAL PUBLIC TRAN	6
T623	TRANSIT	N/A	IDAHO FALLS/AMMON,PLANNING (PU6179)	2008	32	TRANSIT PLANNING	TRANSIT—SERVICES	BONNEVILLE METROPOLITAN PLAN	6
T624	TRANSIT	N/A	IDAHO FALLS/AMMON,OPERATIONS (PU6180)	2008	200	OPERATIONS	TRANSIT—SERVICES	TARGHEE REGIONAL PUBLIC TRAN	6
T625	TRANSIT	N/A	IDAHO FALLS/AMMON,PREVENTATIVE MTNCE (PU6181)	2008	50	PREVENTATIVE MTNCE	TRANSIT—SERVICES	TARGHEE REGIONAL PUBLIC TRAN	6
T626	TRANSIT	N/A	IDAHO FALLS/AMMON,PLANNING (PU6182)	2008	4	PLANNING	TRANSIT—SERVICES	TARGHEE REGIONAL PUBLIC TRAN	6
T627	TRANSIT	N/A	IDAHO FALLS/AMMON,BUS PURCHASE (PU6183)	2008	120	CAPITAL OTHER	TRANSIT—SERVICES	TARGHEE REGIONAL PUBLIC TRAN	6
T628	TRANSIT	N/A	IDAHO FALLS/AMMON,TRAINING (PU6184)	2008	7	TRAINING	TRANSIT—SERVICES	TARGHEE REGIONAL PUBLIC TRAN	6
T629	TRANSIT	N/A	IDAHO FALLS/AMMON, FACILITY (PU6186) (IDAHO FALLS/AMMON)	2006	1,200	TRANSIT FACILITY	TRANSIT—SERVICES	TARGHEE REGIONAL PUBLIC TRAN	6
T630	TRANSIT	N/A	IDAHO FALLS/AMMON, BUS PURCHASE (PU6187) (CITY OF LEWISTON)	2008	200	TRANSIT MAINTENANCE FACILITY	TRANSIT—SERVICES	TARGHEE REGIONAL PUBLIC TRAN	6

6 - BMPO projects shown in BMPO section/map.

Statewide Projects

Statewide Project List

FY 2006 - 2010 STIP

Key No. (on map)	Route	Mileposts	Project Name	Fiscal Year	Const. ($,000)	Type of Project	Fund Source	Sponsor
08647	N/A	N/A	FY06 ITD CONTINUING CONSTRUCTION EDUCATION	2006	255	SAFETY IMPROVEMENT	PRES—SYSTEM SUPPO	STATE OF IDAHO (ITD)
08648	N/A	N/A	FY06 STATEWIDE BRIDGE SAFETY	2006	585	ICE SNOW TREATMENT	IMPR—SAFETY	STATE OF IDAHO (ITD)
08667	N/A	N/A	FY06 STRATEGIC HWY RESEARCH	2006	90	PLANNING / TRANSPORTATION STUDY	PRES—SYSTEM SUPPO	STATE OF IDAHO (ITD)
08674	N/A	N/A	FY06 SHS BRIDGE INSPECTION	2006	596	BRIDGE INSPECTION	PRES—SYSTEM SUPPO	STATE OF IDAHO (ITD)
08704	LOCAL	N/A	FY06 STATEWIDE RIDESHARE	2006	80	ENVIRONMENT - RIDESHARE PROMOTION	LOCAL—URBAN	MUNICIPALITIES, INCORPORATED
08770	N/A	N/A	FY07 STRATEGIC HWY RESEARCH	2007	90	PLANNING / TRANSPORTATION STUDY	PRES—SYSTEM SUPPO	STATE OF IDAHO (ITD)
09017	N/A	N/A	FY07 STATEWIDE BRIDGE SAFETY	2007	585	ICE SNOW TREATMENT	IMPR—SAFETY	STATE OF IDAHO (ITD)
09018	N/A	N/A	FY07 ITD CONTINUING CONST EDUCATION	2007	255	SAFETY IMPROVEMENT	PRES—SYSTEM SUPPO	STATE OF IDAHO (ITD)
09019	N/A	N/A	FY07 SHS BRIDGE INSPECTION	2007	596	BRIDGE INSPECTION	PRES—SYSTEM SUPPO	STATE OF IDAHO (ITD)
09020	LOCAL	N/A	FY07 STATEWIDE RIDESHARE	2007	80	ENVIRONMENT - RIDESHARE PROMOTION	LOCAL—URBAN	MUNICIPALITIES, INCORPORATED
09037	LOCAL	N/A	FY06 & FY07 LOC/OFF BRIDGE INSPECTION	2007	610	BRIDGE INSPECTION	LOCAL—BRIDGE OFF-S	COUNTIES
09126	N/A	N/A	TCCC TRAINING MGMT	2006	13	PLANNING / TRANSPORTATION STUDY	PRES—SYSTEM SUPPO	STATE OF IDAHO (ITD)
09127	N/A	N/A	WESTERN ALLIANCE FOR QUALITY TRANS CONST	2007	10	PLANNING / TRANSPORTATION STUDY	PRES—SYSTEM SUPPO	STATE OF IDAHO (ITD)
09251	N/A	N/A	FY08 STRATEGIC HWY RESEARCH	2008	90	PLANNING / TRANSPORTATION STUDY	PRES—SYSTEM SUPPO	STATE OF IDAHO (ITD)
09252	N/A	N/A	FY08 ITD CONTINUING CONST EDUCATION	2008	255	PLANNING / TRANSPORTATION STUDY	PRES—SYSTEM SUPPO	STATE OF IDAHO (ITD)
09256	N/A	N/A	FY06 ITD MEMBERSHIP DUES TO FIVE MPOS	2006	14	PLANNING / TRANSPORTATION STUDY	PRES—SYSTEM SUPPO	STATE OF IDAHO (ITD)
09257	N/A	N/A	FY07 ITD MEMBERSHIP DUES TO FIVE MPOS	2007	14	PLANNING / TRANSPORTATION STUDY	PRES—SYSTEM SUPPO	STATE OF IDAHO (ITD)
09258	N/A	N/A	FY08 ITD MEMBERSHIP DUES TO FIVE MPOS	2008	15	PLANNING / TRANSPORTATION STUDY	PRES—SYSTEM SUPPO	STATE OF IDAHO (ITD)
09259	N/A	N/A	FY08 STATEWIDE BRIDGE SAFETY	2008	585	BRIDGE INSPECTION	IMPR—SAFETY	STATE OF IDAHO (ITD)
09260	N/A	N/A	FY08 STATE HWY BRIDGE INSPECTION	2008	596	BRIDGE INSPECTION	PRES—SYSTEM SUPPO	STATE OF IDAHO (ITD)
09261	LOCAL	N/A	FY08 STATEWIDE RIDESHARE	2008	80	ENVIRONMENT - RIDESHARE PROMOTION	LOCAL—URBAN	MUNICIPALITIES, INCORPORATED
09275	N/A	N/A	FY06 NAT'L FISHERIES ENVIRO SVCS	2006	125	PLANNING / TRANSPORTATION STUDY	PRES—SYSTEM SUPPO	STATE OF IDAHO (ITD)
09284	N/A	N/A	FY06 SHORT SPAN SAFETY INSPECTION	2006	83	BRIDGE INSPECTION	PRES—SYSTEM SUPPO	STATE OF IDAHO (ITD)
09285	N/A	N/A	FY07 SHORT SPAN SAFETY INSPECTION	2007	83	BRIDGE INSPECTION	PRES—SYSTEM SUPPO	STATE OF IDAHO (ITD)
09286	N/A	N/A	FY08 SHORT SPAN SAFETY INSPECTION	2008	83	BRIDGE INSPECTION	PRES—SYSTEM SUPPO	STATE OF IDAHO (ITD)
09288	LOCAL	N/A	FY06 CITY LANDSCAPING, DEPT OF LANDS	2006	200	LANDSCAPING	IMPR—ENHANCEMENT	DEPT, OTHER - STATE
09444	LOCAL	N/A	FY07 CITY LANDSCAPING, DEPT OF LANDS	2007	200	LANDSCAPING	IMPR—ENHANCEMENT	DEPT, OTHER - STATE
09463	I 90	8.1 - 8.1	HUETTER POE TRUCK INSPECTION BLDG	2008	800	PORT OF ENTRY IMPROVEMENT	OTHER	STATE OF IDAHO (ITD)
09555	I 15	59.0 - 59.1	INKOM POE TRUCK INSPECTION BLDG	2007	800	PORT OF ENTRY IMPROVEMENT	OTHER	STATE AGENCIES
09576	N/A	N/A	FY09 STRATEGIC HWY RESEARCH	2009	90	PLANNING / TRANSPORTATION STUDY	PRES—SYSTEM SUPPO	STATE OF IDAHO (ITD)
09577	N/A	N/A	FY09 ITD CONTINUING CONST EDUCATION	2009	293	PLANNING / TRANSPORTATION STUDY	PRES—SYSTEM SUPPO	STATE OF IDAHO (ITD)
09578	N/A	N/A	FY09 ITD MEMBERSHIP DUES	2009	15	PLANNING / TRANSPORTATION STUDY	PRES—SYSTEM SUPPO	STATE OF IDAHO (ITD)
09579	N/A	N/A	FY09 STATEWIDE BRIDGE SAFETY	2009	673	SAFETY IMPROVEMENT	IMPR—SAFETY	STATE OF IDAHO (ITD)
09580	N/A	N/A	FY09 SHORT SPAN SAFETY INSPECTION	2009	95	BRIDGE INSPECTION	PRES—SYSTEM SUPPO	STATE OF IDAHO (ITD)
09582	OFFSYS	N/A	FY09 STATEWIDE RIDESHARE	2009	80	ENVIRONMENT - RIDESHARE PROMOTION	LOCAL—URBAN	MUNICIPALITIES, INCORPORATED
09583	LOCAL	N/A	FY08 & FY09 LOC/OFF BRIDGE INSPECTION	2009	630	BRIDGE INSPECTION	LOCAL—BRIDGE OFF-S	COUNTIES
09584	N/A	N/A	SAFETY SECURITY CAMERAS, RAS & POES	2008	440	REST AREA IMPROVEMENT	IMPR—SAFETY	STATE OF IDAHO (ITD)

Statewide Project List

FY 2006 - 2010 STIP

Key No. (on map)	Route	Mileposts	Project Name	Fiscal Year	Const. ($,000)	Type of Project	Fund Source	Sponsor
09585	N/A	N/A	HWY ADVISORY RADIO (HAR) INSTALLATION	2007	85	SAFETY IMPROVEMENT	IMPR—SAFETY	STATE OF IDAHO (ITD)
09586	N/A	N/A	RWIS SYSTEM UPGRADE, STG 1	2007	117	SAFETY IMPROVEMENT	IMPR—SAFETY	STATE OF IDAHO (ITD)
09587	N/A	N/A	RWIS SYSTEM UPGRADE, STG 2	2009	117	SAFETY IMPROVEMENT	IMPR—SAFETY	STATE OF IDAHO (ITD)
09588	N/A	N/A	FY09 SHS BRIDGE INSPECTION	2009	743	BRIDGE INSPECTION	PRES—SYSTEM SUPPO	STATE OF IDAHO (ITD)
09590	N/A	N/A	FY06 CORPS OF ENGINEERS ENV SVCS	2006	180	ENVIRONMENTAL STUDY	PRES—SYSTEM SUPPO	STATE OF IDAHO (ITD)
09592	N/A	N/A	FY06 FISH & WILDLIFE ENV SVCS	2006	125	ENVIRONMENTAL STUDY	PRES—SYSTEM SUPPO	STATE OF IDAHO (ITD)
09594	N/A	N/A	FY06 BIOLOGICAL & ENV SVCS	2006	27	ENVIRONMENTAL STUDY	PRES—SYSTEM SUPPO	STATE OF IDAHO (ITD)
09597	N/A	N/A	FY06 METROPOLITAN PLANNING	2006	1,355	PLANNING / TRANSPORTATION STUDY	OTHER	MISCELLANEOUS
09598	N/A	N/A	FY07 METROPOLITAN PLANNING	2007	1,375	PLANNING / TRANSPORTATION STUDY	OTHER	MISCELLANEOUS
09600	N/A	N/A	FY06 STATE HIGHWAY PLANNING	2006	4,547	PLANNING / TRANSPORTATION STUDY	OTHER	STATE OF IDAHO (ITD)
09601	N/A	N/A	FY07 STATE HIGHWAY PLANNING	2007	4,613	PLANNING / TRANSPORTATION STUDY	OTHER	STATE OF IDAHO (ITD)
09603	N/A	N/A	FY06 STATE HIGHWAY RESEARCH	2006	1,515	PLANNING / TRANSPORTATION STUDY	OTHER	STATE OF IDAHO (ITD)
09604	N/A	N/A	FY07 STATE HIGHWAY RESEARCH	2007	1,538	PLANNING / TRANSPORTATION STUDY	OTHER	STATE OF IDAHO (ITD)
09606	N/A	N/A	FY06 RECREATIONAL TRAILS	2006	1,085	PLANNING / TRANSPORTATION STUDY	OTHER	STATE OF IDAHO (ITD)
09607	N/A	N/A	FY07 RECREATIONAL TRAILS	2007	1,102	PLANNING / TRANSPORTATION STUDY	OTHER	STATE OF IDAHO (ITD)
09609	N/A	N/A	FY06 DISADVANTAGED BUSINESS ENTERPRISE	2006	90	PLANNING / TRANSPORTATION STUDY	OTHER	STATE OF IDAHO (ITD)
09610	N/A	N/A	FY07 DISADVANTAGED BUSINESS ENTERPRISE	2007	90	PLANNING / TRANSPORTATION STUDY	OTHER	STATE OF IDAHO (ITD)
09612	LOCAL	N/A	FY06 TECHNOLOGY TRANSFER CENTER	2006	280	PLANNING / TRANSPORTATION STUDY	OTHER	MUNICIPALITIES, INCORPORATED
09613	LOCAL	N/A	FY07 TECHNOLOGY TRANSFER CENTER	2007	280	PLANNING / TRANSPORTATION STUDY	OTHER	MUNICIPALITIES, INCORPORATED
09614	N/A	N/A	TRAVELER INFO SYSTEMS	2008	2,500	PLANNING / TRANSPORTATION STUDY	IMPR—SAFETY	STATE OF IDAHO (ITD)
09629	N/A	N/A	MULTIMODAL CORRIDOR STUDY	2006	2,000	PLANNING / TRANSPORTATION STUDY	IMPR—RESTORE&EXPA	STATE OF IDAHO (ITD)
09630	N/A	N/A	HIGHWAY CORRIDOR STUDY	2007	2,000	PLANNING / TRANSPORTATION STUDY	IMPR—RESTORE&EXPA	STATE OF IDAHO (ITD)
09688	N/A	N/A	DYNAMIC MESSAGE SIGNS	2006	600	TRAFFIC SIGNAL	IMPR—SAFETY	STATE OF IDAHO (ITD)
09694	N/A	N/A	STATEWIDE RWIS	2006	4,700	TRAFFIC SIGNAL	IMPR—SAFETY	STATE OF IDAHO (ITD)
09697	N/A	N/A	STATEWIDE DURABLE PAVEMENT MARKINGS	2006	5,850	PAVEMENT MARKING	IMPR—SAFETY	STATE OF IDAHO (ITD)
09698	N/A	N/A	STATEWIDE RUMBLE STRIPS	2006	850	PAVEMENT MARKING	IMPR—SAFETY	STATE OF IDAHO (ITD)
09700	N/A	N/A	STATEWIDE SIGN UPGRADES	2006	1,850	SAFETY IMPROVEMENT	IMPR—SAFETY	STATE OF IDAHO (ITD)
09701	N/A	N/A	STATEWIDE SAFE ROUTES TO SCHOOL	2006	1,850	BICYCLE / PEDESTRIAN PATHWAY	IMPR—SAFETY	STATE OF IDAHO (ITD)
09705	N/A	N/A	FY06 RRX PUBLIC EDUCATION SAFETY	2006	25	RAILROAD SAFETY	STATE FUNDS	STATE OF IDAHO (ITD)
09709	N/A	N/A	FY06 PAID ADVERTISING	2006	287	SAFETY IMPROVEMENT	OTHER	STATE OF IDAHO (ITD)
09716	N/A	N/A	TEEN WEBSITE UPDATES, PH 2	2006	45	SAFETY IMPROVEMENT	OTHER	STATE OF IDAHO (ITD)
09717	N/A	N/A	DUI, SUPREME COURT	2006	80	SAFETY IMPROVEMENT	OTHER	STATE OF IDAHO (ITD)
09718	N/A	N/A	SAFETY RESTRAINT PUBLIC AWARENESS MTLS	2006	35	SAFETY IMPROVEMENT	OTHER	STATE OF IDAHO (ITD)
09719	N/A	N/A	CHILD PASSENGER SAFETY TRAINING	2006	105	SAFETY IMPROVEMENT	OTHER	STATE OF IDAHO (ITD)
09720	N/A	N/A	FY06 WEBCARS	2006	25	SAFETY IMPROVEMENT	OTHER	STATE OF IDAHO (ITD)
09749	N/A	N/A	IDAHO CLEAN SCHOOL BUSES	2007	499	SUPPORT FACILITIES	IMPR—CMAQ	IDAHO DEPARTMENT OF ENVIRONM
09766	N/A	N/A	IDAHO HISTORIC SITE INVENTORY UPDATE	2008	49	ENVIRONMENTAL STUDY	IMPR—ENHANCEMENT	IDAHO STATE HISTORIC SOCIETY
09767	N/A	N/A	FY08 COMMUNITY TRANS ENHANCEMENTS	2008	200	LANDSCAPING	IMPR—ENHANCEMENT	DEPT, OTHER - STATE
09870	N/A	N/A	FY08 STATE HWY PLANNING	2008	4,762	PLANNING / TRANSPORTATION STUDY	OTHER	STATE OF IDAHO (ITD)
09871	N/A	N/A	FY08 STATE HWY RESEARCH	2008	1,587	PLANNING / TRANSPORTATION STUDY	OTHER	STATE OF IDAHO (ITD)

Statewide Project List

FY 2006 - 2010 STIP

Key No. (on map)	Route	Mileposts	Project Name	Fiscal Year	Const. ($,000)	Type of Project	Fund Source	Sponsor
09872	N/A	N/A	FY08 RECREATIONAL TRAILS	2008	1,138	PLANNING / TRANSPORTATION STUDY	OTHER	DEPT OF PARKS & RECREATION
09873	N/A	N/A	FY08 TECHNOLOGY TRANSFER CENTER	2008	280	PLANNING / TRANSPORTATION STUDY	OTHER	STATE OF IDAHO (ITD)
09874	N/A	N/A	FY08 DISADVANTAGED BUSINESS ENTERPRISES	2008	90	PLANNING / TRANSPORTATION STUDY	OTHER	STATE OF IDAHO (ITD)
09921	N/A	N/A	ITS REGIONAL OPERATIONS CENTER	2006	440	ITS OPERATION CENTER	IMPR—SAFETY	STATE OF IDAHO (ITD)
09922	N/A	N/A	ITS INCIDENT MANAGEMENT PLAN	2006	540	ITS MANAGEMENT PLAN	IMPR—SAFETY	STATE OF IDAHO (ITD)
09923	N/A	N/A	ITS MAINTENANCE	2006	85	ITS MAINTENANCE	IMPR—SAFETY	STATE OF IDAHO (ITD)
09924	N/A	N/A	ITS REST AREA TRAVELER INFORMATION	2006	35	REST AREA INFORMATION	IMPR—SAFETY	STATE OF IDAHO (ITD)
09925	N/A	N/A	ITS CONTROL SOFTWARE DEVELOPMENT	2006	95	ITS SOFTWARE DEVELOPMENT	IMPR—SAFETY	STATE OF IDAHO (ITD)
09926	N/A	N/A	ITS REGIONAL ARCHITECTURE	2006	240	ITS REGIONAL ARCHITECTURE	IMPR—SAFETY	STATE OF IDAHO (ITD)
09927	I 90	N/A	ITS CORRIDOR STUDY (DIST 1)	2006	95	PLANNING/TRANSPORTATION STUDY	IMPR—SAFETY	STATE OF IDAHO (ITD)
09928	I 84	49.4 - 94.9	ITS BOISE TO MOUNTAIN HOME (DIST 3)	2006	170	ITS CORRIDOR	IMPR—SAFETY	STATE OF IDAHO (ITD)
09929	N/A	N/A	ITS TMC POOLED FUND	2006	20	ITS SYSTEM	IMPR—SAFETY	STATE OF IDAHO (ITD)
09934	N/A	N/A	STATEWIDE WORK ZONE SAFETY	2006	1,230	WORK ZONE SAFETY PROGRAM	IMPR—SAFETY	STATE OF IDAHO (ITD)
09935	N/A	N/A	STATEWIDE BEHAVIORAL SAFETY	2006	850	BEHAVIORAL SAFETY PROGRAM	IMPR—SAFETY	STATE OF IDAHO (ITD)
09941	N/A	N/A	FY06 POE SCALE LOAD CELLS	2006	12	PORT OF ENTRY IMPROVEMENT	PRES—SYSTEM SUPPO	STATE OF IDAHO (ITD)
09942	N/A	N/A	FY07 POE SCALE LOAD CELLS	2007	12	PORT OF ENTRY IMPROVEMENT	PRES—SYSTEM SUPPO	STATE OF IDAHO (ITD)
09943	N/A	N/A	FY08 POE SCALE LOAD CELLS	2008	12	PORT OF ENTRY IMPROVEMENT	PRES—SYSTEM SUPPO	STATE OF IDAHO (ITD)
09944	N/A	N/A	FY09 POE SCALE LOAD CELLS	2009	12	PORT OF ENTRY IMPROVEMENT	PRES—SYSTEM SUPPO	STATE OF IDAHO (ITD)
09945	N/A	N/A	FY10 POE SCALE LOAD CELLS	2010	12	PORT OF ENTRY IMPROVEMENT	PRES—SYSTEM SUPPO	STATE OF IDAHO (ITD)
09946	N/A	N/A	FY07 NAT'L FISHERIES ENV SVS	2007	125	ENVIRONMENTAL STUDY	PRES—SYSTEM SUPPO	STATE OF IDAHO (ITD)
09947	N/A	N/A	FY08 NAT'L FISHERIES ENV SVS	2008	125	ENVIRONMENTAL STUDY	PRES—SYSTEM SUPPO	STATE OF IDAHO (ITD)
09948	N/A	N/A	FY07 CORPS OF ENGINEERS ENV SVS	2007	155	ENVIRONMENTAL STUDY	PRES—SYSTEM SUPPO	STATE OF IDAHO (ITD)
09949	N/A	N/A	FY08 CORPS OF ENGINEERS ENV SVS	2008	155	ENVIRONMENTAL STUDY	PRES—SYSTEM SUPPO	STATE OF IDAHO (ITD)
09950	N/A	N/A	FY07 FISH & WILDLIFE ENV SVCS	2007	125	ENVIRONMENTAL STUDY	PRES—SYSTEM SUPPO	STATE OF IDAHO (ITD)
09951	N/A	N/A	FY08 FISH & WILDLIFE ENV SVCS	2008	125	ENVIRONMENTAL STUDY	PRES—SYSTEM SUPPO	STATE OF IDAHO (ITD)
09952	N/A	N/A	FY07 BIOLOGICAL & ENV SVCS	2007	27	ENVIRONMENTAL STUDY	PRES—SYSTEM SUPPO	STATE OF IDAHO (ITD)
09953	N/A	N/A	FY08 BIOLOGICAL & ENV SVCS	2008	27	ENVIRONMENTAL STUDY	PRES—SYSTEM SUPPO	STATE OF IDAHO (ITD)
09954	N/A	N/A	FY08 METRO PLANNING	2008	1,419	PLANNING / TRANSPORTATION STUDY	OTHER	MISCELLANEOUS
09956	N/A	N/A	FY06 RA PROGRAM MGT	2006	250	PLANNING / TRANSPORTATION STUDY	IMPR—REST AREA	STATE OF IDAHO (ITD)
09957	N/A	N/A	FY07 RA PROGRAM MGT	2007	250	PLANNING / TRANSPORTATION STUDY	IMPR—REST AREA	STATE OF IDAHO (ITD)
09958	N/A	N/A	FY08 RA PROGRAM MGT	2008	250	PLANNING / TRANSPORTATION STUDY	IMPR—REST AREA	STATE OF IDAHO (ITD)
09959	N/A	N/A	FY09 RA PROGRAM MGT	2009	250	PLANNING / TRANSPORTATION STUDY	IMPR—REST AREA	STATE OF IDAHO (ITD)
09960	N/A	N/A	FY10 RA PROGRAM MGT	2010	250	PLANNING / TRANSPORTATION STUDY	IMPR—REST AREA	STATE OF IDAHO (ITD)
09961	N/A	N/A	FY06 STATE FUEL TAX EVASION	2006	77	PLANNING / TRANSPORTATION STUDY	PRES—SYSTEM SUPPO	STATE OF IDAHO (ITD)
0X707	N/A	N/A	FY07 UNALLOCATED STATE RRXING	2007	250	RR GATE / SIGNAL	STATE FUNDS	STATE OF IDAHO (ITD)
0X708	N/A	N/A	FY08 UNALLOCATED STATE RRXING	2008	250	RR GATE / SIGNAL	STATE FUNDS	STATE OF IDAHO (ITD)
A002	N/A	N/A	AC FOR KN 09614 TRAVELER INFO SYSTEMS	2007	2,500	PLANNING / TRANSPORTATION STUDY	IMPR—SAFETY	STATE OF IDAHO (ITD)
CIL06	LOCAL	N/A	FY06 CONTRACT INCREASE SET ASIDE	2006	520	PLANNING / TRANSPORTATION STUDY	LOCAL—RURAL	MISCELLANEOUS
CIL06	LOCAL	N/A	FY06 CONTRACT INCREASE SET ASIDE	2006	300	PLANNING / TRANSPORTATION STUDY	LOCAL—URBAN	MISCELLANEOUS
CIL07	LOCAL	N/A	FY07 CONTRACT INCREASE SET ASIDE	2007	500	PLANNING / TRANSPORTATION STUDY	LOCAL—RURAL	MISCELLANEOUS

Statewide Project List

FY 2006 - 2010 STIP

Key No. (on map)	Route	Mileposts	Project Name	Fiscal Year	Const. ($,000)	Type of Project	Fund Source	Sponsor
CIL07	LOCAL	N/A	FY07 CONTRACT INCREASE SET ASIDE	2007	300	PLANNING / TRANSPORTATION STUDY	LOCAL—URBAN	MISCELLANEOUS
CIL08	LOCAL	N/A	FY08 CONTRACT INCREASE SET ASIDE	2008	500	PLANNING / TRANSPORTATION STUDY	LOCAL—RURAL	MISCELLANEOUS
CIL08	LOCAL	N/A	FY08 CONTRACT INCREASE SET ASIDE	2008	300	PLANNING / TRANSPORTATION STUDY	LOCAL—URBAN	MISCELLANEOUS
CIL09	LOCAL	N/A	FY09 CONTRACT INCREASE SET ASIDE	2009	500	PLANNING / TRANSPORTATION STUDY	LOCAL—RURAL	MISCELLANEOUS
CIL09	LOCAL	N/A	FY09 CONTRACT INCREASE SET ASIDE	2009	300	PLANNING / TRANSPORTATION STUDY	LOCAL—URBAN	MISCELLANEOUS
CIL10	LOCAL	N/A	FY10 CONTRACT INCREASE SET-ASIDE	2010	500	PLANNING / TRANSPORTATION STUDY	LOCAL—RURAL	STATE OF IDAHO (ITD)
F904	AERO	N/A	STATEWIDE	2006	269	SYS PLAN	AERO—FAA SUPPORT	ITD
F905	AERO	N/A	STATEWIDE	2006	20	SMALL PROJECTS	AERO—FAA SUPPORT	ITD
F906	AERO	N/A	STATEWIDE	2007	238	SYS PLAN	AERO—FAA SUPPORT	ITD
F907	AERO	N/A	STATEWIDE	2007	142	MULTI ALP	AERO—FAA SUPPORT	ITD
F908	AERO	N/A	STATEWIDE	2007	27	SMALL PROJECTS	AERO—FAA SUPPORT	ITD
F909	AERO	N/A	STATEWIDE	2008	226	SYS PLAN	AERO—FAA SUPPORT	ITD
FH	LOCAL	N/A	STATEWIDE PROGRAM SET ASIDES	PREL	4,150	SET ASIDE	FOREST HIGHWAYS	FOREST SERVICE
FICR0	N/A	N/A	FICR 13.95% SET-ASIDE	PREL	22,183	PLANNING / TRANSPORTATION STUDY	IMPR—RESTORE&EXPA	STATE OF IDAHO (ITD)
S150601	SAFETY	N/A	STATEWIDE INNOVATIVE SAFETY RESTRAINT SUPPORT	2006	50	SAFETY RESTRAINT PROG	NHTSA	ITD
S57OP61	SAFETY	N/A	STATEWIDE INCENTIVE SAFETY RESTRAINT SUPPORT	2006	160	SAFETY RESTRAINT PROG	NHTSA	ITD
SAL0601	SAFETY	N/A	STATEWIDE SUPPORT	2006	53	IMPAIRED DRIVER PROG	NHTSA	ITD
SAL0608	SAFETY	N/A	IDAHO STATE POLICE	2006	11	IMPAIRED DRIVER PROG	NHTSA	ISP
SAL0621	SAFETY	N/A	STATEWIDE SUPPORT	2006	60	IMPAIRED YOUTHFUL DRVR PROG	NHTSA	ITD
SENH0	LOCAL	N/A	PE RW SET ASIDE	PREL	750	SET ASIDE	IMPR—ENHANCEMENT	MISCELLANEOUS
SETA0	N/A	N/A	STATEWIDE PE & RW SET ASIDES	PREL	6,418	PLANNING / TRANSPORTATION STUDY	IMPR—RESTORE&EXPA	STATE OF IDAHO (ITD)
SETA0 *	N/A	N/A	STATEWIDE PE & RW SET ASIDES	PREL	0	PLANNING / TRANSPORTATION STUDY	PRES—PAVEMENT	STATE OF IDAHO (ITD)

*** The engineering costs for this project was accomplished in prior years.**

SETL0	LOCAL	N/A	SET ASIDE FOR PE & RW	PREL	500	PLANNING / TRANSPORTATION STUDY	LOCAL—RURAL	MISCELLANEOUS
SETL0	LOCAL	N/A	SET ASIDE FOR PE & RW	PREL	2,000	PLANNING / TRANSPORTATION STUDY	LOCAL—URBAN	MISCELLANEOUS
SFTY0 *	N/A	N/A	STATEWIDE SAFETY SET-ASIDE	PREL	0	SAFETY IMPROVEMENT	IMPR—SAFETY	STATE OF IDAHO (ITD)
SFTY0 *	N/A	N/A	STATEWIDE SAFETY SET-ASIDE	PREL	10,000	SAFETY IMPROVEMENT	IMPR—HWY CONTINGE	STATE OF IDAHO (ITD)

*** The engineering costs for this project was accomplished in prior years. This project will only be built in the construction year if there is NOT GARVEE debt service in that year or should other projects scheduled in that year not be ready to construct.**

SGV07	N/A	N/A	FY07 GARVEE DEBT SERVICE	2007	8,685	PLANNING / TRANSPORTATION STUDY	IMPR—GARVEE DEBT	STATE OF IDAHO (ITD)
SGV08	N/A	N/A	FY08 GARVEE DEBT SERVICE	2008	25,865	PLANNING / TRANSPORTATION STUDY	IMPR—GARVEE DEBT	STATE OF IDAHO (ITD)
SGV09	N/A	N/A	FY09 GARVEE DEBT SERVICE	2009	42,143	PLANNING / TRANSPORTATION STUDY	IMPR—GARVEE DEBT	STATE OF IDAHO (ITD)
SGV10	N/A	N/A	FY10 GARVEE DEBT SERVICE	2010	60,598	PLANNING / TRANSPORTATION STUDY	IMPR—GARVEE DEBT	STATE OF IDAHO (ITD)
SGV11	N/A	N/A	FY11 GARVEE DEBT SERVICE	PREL	84,020	PLANNING / TRANSPORTATION STUDY	IMPR—GARVEE DEBT	STATE OF IDAHO (ITD)
SGV12	N/A	N/A	FY12 GARVEE DEBT SERVICE	PREL	96,769	PLANNING / TRANSPORTATION STUDY	IMPR—GARVEE DEBT	STATE OF IDAHO (ITD)
SJ80601	SAFETY	N/A	STATEWIDE 410 ALCOHOL SUPPORT	2006	183	410 ALCOHOL IMPAIRED DRIVER PROG	NHTSA	ITD
SJ806PM	SAFETY	N/A	STATEWIDE 410 PAID MEDIA	2006	90	410 ALCOHOL IMPAIRED DRIVER PAID MEDIA	NHTSA	ITD

1 - KMPO projects shown in KMPO section/map.

Statewide Project List

FY 2006 - 2010 STIP

Key No. (on map)	Route	Mileposts	Project Name	Fiscal Year	Const. ($,000)	Type of Project	Fund Source	Sponsor	
SJ90601	SAFETY	N/A	STATEWIDE 412 DATA PROGRAMS	2006	225	412 DATA PROGRAMS	NHTSA	ITD	1
SMC0601	SAFETY	N/A	BOISE STATE UNIV	2006	30	MOTORCYCLE SAFETY PROG	NHTSA	BSU	3
SMR10	N/A	0.0 - 105.7	YEAR1 CIRCLE-M SET-ASIDE	2006	9,722	PAVEMENT REHABILITATION	PRES—PAVEMENT	STATE OF IDAHO (ITD)	
SMR20 *	N/A	0.0 - 241.9	YEAR2 CIRCLE-M SET-ASIDE	2007	0	PAVEMENT REHABILITATION	PRES—PAVEMENT	STATE OF IDAHO (ITD)	
*** The engineering costs for this project was accomplished in prior years.**									
SMR30	N/A	0.0 - 206.1	FY08 CIRCLE-M SET-ASIDE	2008	8,797	PAVEMENT REHABILITATION	PRES—PAVEMENT	STATE OF IDAHO (ITD)	
SMR40	N/A	N/A	YEAR 4 CIRCLE-M SET-ASIDE	2009	57,324	SET ASIDE	PRES—PAVEMENT	STATE OF IDAHO (ITD)	
SMR50	N/A	N/A	YEAR 5 CIRCLE-M SET-ASIDE	2010	57,324	SET ASIDE	PRES—PAVEMENT	STATE OF IDAHO (ITD)	
SMR60	N/A	N/A	YEAR 6 CIRCLE-M SET-ASIDE	PREL	57,324	SET ASIDE	PRES—PAVEMENT	STATE OF IDAHO (ITD)	
SOP0601	SAFETY	N/A	STATEWIDE SUPPORT	2006	175	SAFETY RESTRAINT PROG	NHTSA	ITD	
SOP0608	SAFETY	N/A	IDAHO STATE POLICE	2006	11	SAFETY RESTRAINT PROG	NHTSA	ISP	
SOP0621	SAFETY	N/A	STATEWIDE SUPPORT	2006	10	SAFETY RESTRAINTS CHILD PASSENGER PROG	NHTSA	ITD	1
SPC0600	SAFETY	N/A	STATEWIDE MEDIA DEVELOPMENT	2006	15	NHTSA FOCUS PROGRAMS	NHTSA	ITD	
SPS0601	SAFETY	N/A	STATEWIDE SUPPORT	2006	20	BICYCLE & PEDESTRIAN SAFETY PROG	NHTSA	ITD	
SPT0601	SAFETY	N/A	STATEWIDE SUPPORT	2006	50	AGGRESSIVE DRIVER PROG	NHTSA	ITD	
SPT0608	SAFETY	N/A	IDAHO STATE POLICE	2006	21	AGGRESSIVE DRIVER PROG	NHTSA	ISP	
SRS0601	SAFETY	N/A	STATEWIDE SUPPORT	2006	15	ROADWAY SAFETY PROG	NHTSA	ITD	
SSW05	SAFETY	N/A	STATEWIDE PAID MEDIA ASSESSMENT	2006	7	163 0.08 BAC PROG	FHWA	ITD	
SSW06	SAFETY	N/A	STATEWIDE ALCOHOL PAID MEDIA	2006	45	163 0.08 BAC PROG	FHWA	ITD	
SSW07	SAFETY	N/A	STATEWIDE YOUTH PAID MEDIA	2006	45	163 0.08 BAC PROG	FHWA	ITD	
SSW08	SAFETY	N/A	STATEWIDE AGGRESSIVE DRIVING PAID MEDIA	2006	70	163 0.08 BAC PROG	FHWA	ITD	
SSW09	SAFETY	N/A	STATEWIDE SAFETY RESTRAINT PAID MEDIA	2006	85	163 0.08 BAC PROG	FHWA	ITD	
SSW10	SAFETY	N/A	STATEWIDE CHILD PASSENGER PAID MEDIA	2006	10	163 0.08 BAC PROG	FHWA	ITD	
SSW11	SAFETY	N/A	STATEWIDE BICYCLE & PEDESTRIAN PAID MEDIA	2006	25	163 0.08 BAC PROG	FHWA	ITD	1
SSW12	SAFETY	N/A	STATEWIDE XTR4 YOUTH WEBSITE	2006	45	163 0.08 BAC PROG	FHWA	ITD	
SSW13	SAFETY	N/A	SUPREME COURT	2006	80	163 0.08 BAC PROG	FHWA	SUPREME COURT	
SSW14	SAFETY	N/A	STATEWIDE CHILD PASSENGER SAFETY TRAINING	2006	105	163 0.08 BAC PROG	FHWA	ITD	
SSW15	SAFETY	N/A	STATEWIDE WEB-CARS SUPPORT	2006	25	163 0.08 BAC PROG	FHWA	ITD	
STR0601	SAFETY	N/A	STATEWIDE SUPPORT	2006	35	TRAFFIC RECORDS SAFETY PROG	NHTSA	ITD	
T901	TRANSIT	N/A	STATEWIDE ,STATEWIDE PLANNING (PSW11)	2006	82	TRANSIT PLANNING	TRANSIT—PLANNING	ITD	
T902	TRANSIT	N/A	STATEWIDE, RURAL TRANSIT ADMINISTRATION (PSW12)	2006	734	RURAL TRANSIT ADMIN	TRANSIT—PLANNING	ITD	
T903	TRANSIT	N/A	STATEWIDE, SPECIALIZED TRANSIT ADMINISTRAT (PSW13)	2006	55	SPECIALIZED TRANSIT ADMIN	TRANSIT—PLANNING	ITD	
T904	TRANSIT	N/A	STATEWIDE ,METROPOLITAN PLANNING (PSW14)	2006	313	METRO PLANNING	TRANSIT—PLANNING	ITD	
T905	TRANSIT	N/A	STATEWIDE ,RURAL TECHNICAL ASSISTANCE (PSW15)	2006	91	RURAL TECHNICAL ASSISTANCE	TRANSIT—PLANNING	ITD	
T906	TRANSIT	N/A	STATEWIDE, STATEWIDE PLANNING (PSW16)	2007	86	TRANSIT PLANNING	TRANSIT—PLANNING	ITD	
T907	TRANSIT	N/A	STATEWIDE, RURAL TRANSIT ADMINISTRATION (PSW17)	2007	325	RURAL TRANSIT ADMIN	TRANSIT—PLANNING	ITD	
T908	TRANSIT	N/A	STATEWIDE ,SPECIALIZED TRANSIT ADMINISTRAT (PSW18)	2007	60	SPECIALIZED TRANSIT ADMIN	TRANSIT—PLANNING	ITD	
T909	TRANSIT	N/A	STATEWIDE ,METROPOLITAN PLANNING (PSW19)	2007	326	METRO PLANNING	TRANSIT—PLANNING	ITD	

1 - KMPO projects shown in KMPO section/map., 3 - TMA projects shown in COMPASS section/map.

Statewide Project List

FY 2006 - 2010 STIP

Key No. (on map)	Route	Mileposts	Project Name	Fiscal Year	Const. ($,000)	Type of Project	Fund Source	Sponsor	
T910	TRANSIT	N/A	STATEWIDE ,RURAL TECHNICAL ASSISTANCE (PSW20)	2007	93	RURAL TECHNICAL ASSISTANCE	TRANSIT—PLANNING	ITD	
T911	TRANSIT	N/A	STATEWIDE ,STATEWIDE PLANNING (PSW21)	2008	92	STATEWIDE PLANNING	TRANSIT—PLANNING	ITD	
T912	TRANSIT	N/A	STATEWIDE ,RURAL TRANSIT ADMINISTRATION (PSW22)	2008	350	RURAL TRANSIT ADMINISTRATION	TRANSIT—PLANNING	ITD	
T913	TRANSIT	N/A	STATEWIDE ,SPECIALIZED TRANSIT ADMINISTRAT (PSW23)	2008	65	SPECIALIZED TRANSIT ADMINISTRATION	TRANSIT—PLANNING	ITD	
T914	TRANSIT	N/A	STATEWIDE ,METROPOLITAN PLANNING (PSW24)	2008	353	METROPOLITAN PLANNING	TRANSIT—PLANNING	ITD	
T915	TRANSIT	N/A	STATEWIDE ,RURAL TECHNICAL ASSISTANCE (PSW25)	2008	97	RURAL TECHNICAL ASSISTANCE	TRANSIT—PLANNING	ITD	
T916	TRANSIT	N/A	STATEWIDE ,STATEWIDE RURAL ITS (PSW26)	2006	344	FY 06 STATEWIDE RURAL ITS PLANNING	TRANSIT—PLANNING	ITD	3
T917	TRANSIT	N/A	STATEWIDE JOB ACCESS REVERSE COMMUTE (PSW27)	2006	235	FY06 JOB ACCESS REVERSE COMMUTE PLANNING	TRANSIT—PLANNING	ITD	3
T918	TRANSIT	N/A	STATEWIDE NEW FREEDOMS (PSW28)	2006	109	FY 06 STATEWIDE NEW FREEDOMS PLANNING	TRANSIT—PLANNING	ITD	3
T919	TRANSIT	N/A	STATEWIDE RURAL ITS (PSW29)	2007	357	FY07 RURAL STATEWIDE RURAL ITS PLANNING	TRANSIT—PLANNING	ITD	3
T920	TRANSIT	N/A	STATEWIDE JOB ACCESS REVERSE COMMUTE (PSW30)	2007	246	FY 07 JOB ACCESS REVERSE COMMUTE PLANNING	TRANSIT—PLANNING	COMPASS	
T921	TRANSIT	N/A	STATEWIDE NEW FREEDOMS (PSW31)	2007	114	FY 07 NEW FREEDOMS TRANSIT PLANNING	TRANSIT—PLANNING	ITD	
T922	TRANSIT	N/A	STATEWIDE RURAL ITS (PSW32)	2008	388	FY08 STATEWIDE RURAL ITS PLANNING	TRANSIT—PLANNING	VALLEY REGIONAL TRANSIT	
T923	TRANSIT	N/A	STATEWIDE JOB ACCESS REVERSE COMMUTE (PSW33)	2008	266	FY08 JOB ACCESS REVERSE COMMUTE PLANNING	TRANSIT—PLANNING	VALLEY REGIONAL TRANSIT	
T924	TRANSIT	N/A	STATEWIDE NEW FREEDOMS (PSW34)	2008	162	FY08 STATEWIDE NEW FREEDOMS PLANNING	TRANSIT—PLANNING	ITD	3
TMA10	LOCAL	N/A	ACHD OVERLAY SET ASIDE	PREL	500	RESURFACING	LOCAL—TMA	ADA COUNTY HD	3
TMA30	LOCAL	N/A	ADA CO COMMUTERIDE SET ASIDE	PREL	190	ENVIRONMENT - RIDESHARE PROMOTION	LOCAL—TMA	ADA COUNTY HD	3

3 - TMA projects shown in COMPASS section/map.

Connecting Idaho - GARVEE

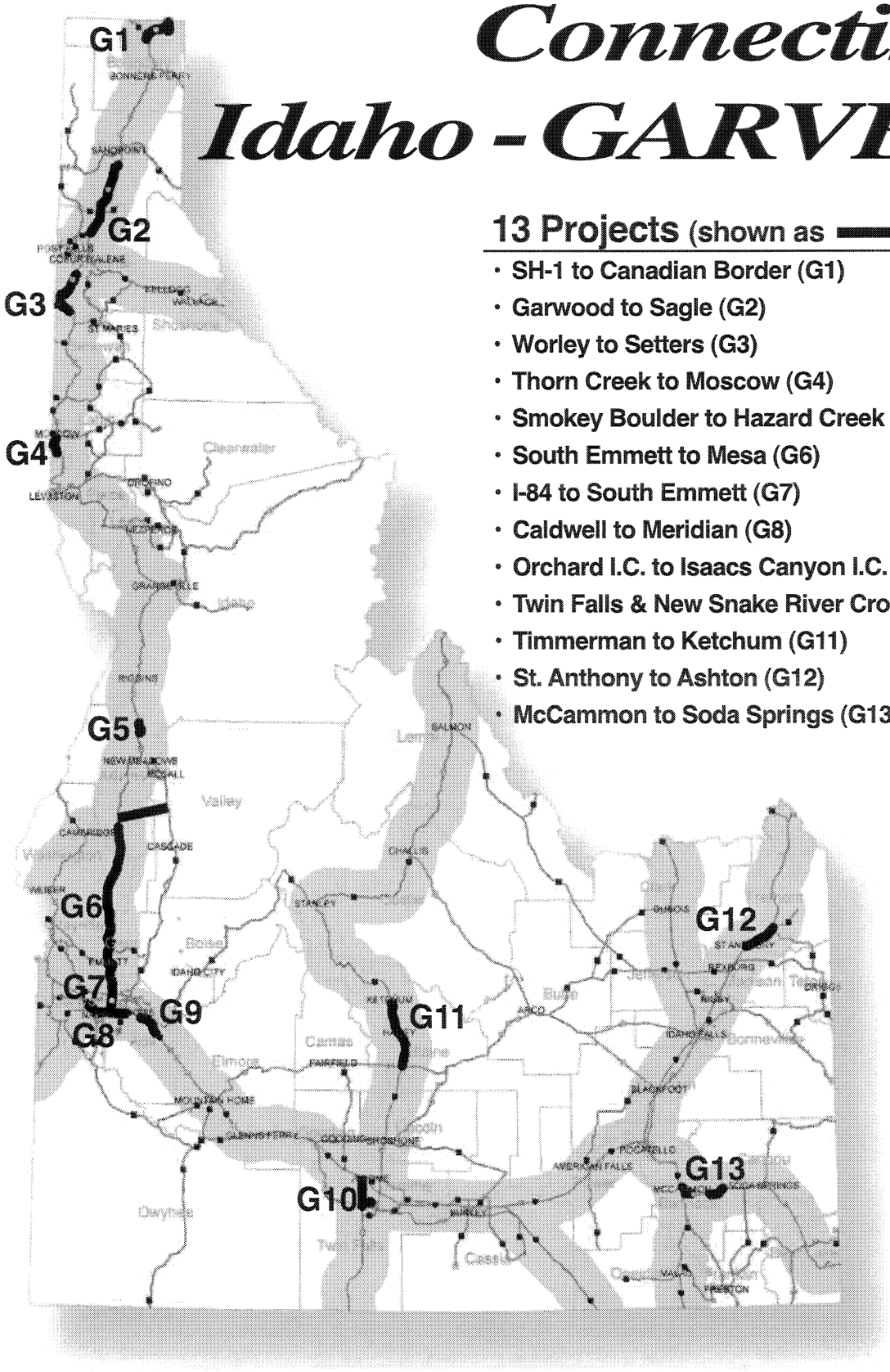

13 Projects (shown as ▬▬▬)

- SH-1 to Canadian Border (G1)
- Garwood to Sagle (G2)
- Worley to Setters (G3)
- Thorn Creek to Moscow (G4)
- Smokey Boulder to Hazard Creek (G5)
- South Emmett to Mesa (G6)
- I-84 to South Emmett (G7)
- Caldwell to Meridian (G8)
- Orchard I.C. to Isaacs Canyon I.C. (G9)
- Twin Falls & New Snake River Crossing (G10)
- Timmerman to Ketchum (G11)
- St. Anthony to Ashton (G12)
- McCammon to Soda Springs (G13)

GARVEE Projects Project List

FY 2006 - 2010 STIP

Key No. (on map)	Route	Mileposts	Project Name	Fiscal Year	Const. ($,000)	Type of Project	Fund Source	Sponsor	
05404	US 93	45.6 - 48.4	TWIN FALLS ALTERNATE RTE, STAGE 2	2008	23,000	RELOCATION	IMPR—GARVEE	STATE OF IDAHO (ITD)	
07747	US 95	401.5 - 407.7	WORLEY N, KOOTENAI CO	2007	45,325	RECONSTRUCTION / REALIGNMENT	IMPR—GARVEE	STATE OF IDAHO (ITD)	1
07749	US 30	365.3 - 371.7	TOPAZ TO LAVA HOT SPRINGS, BANNOCK CO	2007	18,082	MAJOR WIDENING	IMPR—GARVEE	STATE OF IDAHO (ITD)	
07824	US 95	171.9 - 176.6	SMOKEY BOULDER TO HAZARD CR, ADAMS CO	2010	49,668	RECONSTRUCTION / REALIGNMENT	IMPR—GARVEE	STATE OF IDAHO (ITD)	
09173	US 95	337.2 - 344.0	THORN CR RD TO MOSCOW, PH 2	2008	30,000	RECONSTRUCTION / REALIGNMENT	IMPR—GARVEE	STATE OF IDAHO (ITD)	
09273	LOCAL	N/A	SNAKE RV BRS EIS, NR TWIN FALLS	2008	2,500	PLANNING / TRANSPORTATION STUDY	IMPR—GARVEE	TWIN FALLS, CITY OF	
09779	US 95	438.9 - 469.8	GARWOOD TO SAGLE, BONNER CO, STG 1	2009	65,000	MAJOR WIDENING/RECONSTRUCTION	IMPR—GARVEE	STATE OF IDAHO (ITD)	
09780	US 95	438.9 - 469.8	GARWOOD TO SAGLE, BONNER CO, STG 3	2010	24,000	MAJOR WIDENING/RECONSTRUCTION	IMPR—GARVEE	STATE OF IDAHO (ITD)	
09781	US 95	438.9 - 469.8	GARWOOD TO SAGLE, BONNER CO, STG 5	PREL	70,000	MAJOR WIDENING/RECONSTRUCTION	IMPR—GARVEE	STATE OF IDAHO (ITD)	
09790	US 95	438.9 - 469.8	GARWOOD TO SAGLE, BONNER CO, STG 2	2009	50,000	MAJOR WIDENING/RECONSTRUCTION	IMPR—GARVEE	STATE OF IDAHO (ITD)	
09791	US 95	438.9 - 469.8	GARWOOD TO SAGLE, BONNER CO, STG 4	2010	50,000	MAJOR WIDENING/RECONSTRUCTION	IMPR—GARVEE	STATE OF IDAHO (ITD)	
09814	I 84	56.8 - 59.9	GOWEN TO ISAACS CANYON, BOISE	2007	9,400	RECONSTRUCTION / REALIGNMENT	IMPR—GARVEE	STATE OF IDAHO (ITD)	3
09815	I 84	42.0 - 42.0	TEN MILE RD IC, BOISE	2008	56,450	INTERCHANGE	IMPR—GARVEE	STATE OF IDAHO (ITD)	3
09816	I 84	49.7 - 54.6	COLE RD TO BROADWAY AVE WB, BOISE	2009	5,820	ENVIRONMENTAL PRESERVATION	IMPR—GARVEE	STATE OF IDAHO (ITD)	3
09817	I 84	52.0 - 52.0	ORCHARD ST IC, BOISE	2010	25,225	INTERCHANGE MODIFICATION	IMPR—GARVEE	STATE OF IDAHO (ITD)	3
09818	I 84	53.5 - 53.5	VISTA AVE IC, BOISE	PREL	24,150	INTERCHANGE MODIFICATION	IMPR—GARVEE	STATE OF IDAHO (ITD)	3
09819	I 84	49.7 - 52.0	COLE RD TO ORCHARD ST, BOISE	PREL	29,563	MAJOR WIDENING	IMPR—GARVEE	STATE OF IDAHO (ITD)	3
09820	I 84	52.0 - 53.5	ORCHARD ST TO VISTA AVE, BOISE	PREL	44,330	MAJOR WIDENING	IMPR—GARVEE	STATE OF IDAHO (ITD)	3
09821	I 84	54.5 - 54.5	BROADWAY AVE IC, BOISE	2010	26,030	INTERCHANGE MODIFICATION	IMPR—GARVEE	STATE OF IDAHO (ITD)	3
09822	I 84	56.9 - 56.9	GOWEN RD IC, BOISE	PREL	21,620	INTERCHANGE MODIFICATION	IMPR—GARVEE	STATE OF IDAHO (ITD)	3
09823	I 84	53.5 - 54.5	VISTA AVE TO BROADWAY AVE, BOISE	PREL	33,041	MAJOR WIDENING	IMPR—GARVEE	STATE OF IDAHO (ITD)	3
09838	SH 75	119.9 - 121.7	BUTTERCUP RD TO ALTURAS DR, BLAINE CO	2008	8,000	MAJOR WIDENING	IMPR—GARVEE	STATE OF IDAHO (ITD)	
09839	SH 75	117.3 - 119.9	MCKERCHER BLVD TO BUTTERCUP RD, BLAINE CO	2010	15,000	MAJOR WIDENING	IMPR—GARVEE	STATE OF IDAHO (ITD)	
09840	SH 75	122.9 - 126.9	TIMBER WAY TO ELKHORN, BLAINE CO	PREL	33,000	MAJOR WIDENING	IMPR—GARVEE	STATE OF IDAHO (ITD)	
09841	SH 75	126.9 - 128.2	ELKHORN RD TO RIVERS ST, BLAINE CO	PREL	4,500	MAJOR WIDENING	IMPR—GARVEE	STATE OF IDAHO (ITD)	
09891	US 30	359.7 - 365.3	MCCAMMON TO TOPAZ, PH 2	PREL	13,000	MAJOR WIDENING	IMPR—GARVEE	STATE OF IDAHO (ITD)	
09892	US 30	371.0 - 378.4	LAVA TO LUND, PH 2	PREL	10,500	MAJOR WIDENING	IMPR—GARVEE	STATE OF IDAHO (ITD)	
09897	US 30	365.3 - 365.3	TOPAZ BR N/S, BANNOCK CO	2008	19,000	BRIDGE REPLACEMENT	IMPR—GARVEE	STATE OF IDAHO (ITD)	
09898	US 30	359.6 - 359.7	PORTNEUF RV BR, BANNOCK CO	2008	17,000	BRIDGE REPLACEMENT	IMPR—GARVEE	STATE OF IDAHO (ITD)	
09899	US 30	359.7 - 365.3	MCCAMMON TO TOPAZ, PH 1	2009	33,000	MAJOR WIDENING	IMPR—GARVEE	STATE OF IDAHO (ITD)	
09900	US 30	371.8 - 378.4	LAVA TO LUND, PH 1	2010	56,000	MAJOR WIDENING	IMPR—GARVEE	STATE OF IDAHO (ITD)	
09901	US 30	371.8 - 371.8	BLAZER HWY CROSSING, BANNOCK CO	2009	13,500	BRIDGE REPLACEMENT	IMPR—GARVEE	STATE OF IDAHO (ITD)	
09903	US 30	371.8 - 371.8	LAVA W IC & RRX	PREL	13,000	INTERCHANGE	IMPR—GARVEE	STATE OF IDAHO (ITD)	
09955	N/A	N/A	GARVEE PROGRAM MGT	PREL	5,000	PROGRAM MANAGEMENT	IMPR—GARVEE	STATE OF IDAHO (ITD)	
09962	N/A	N/A	EMMETT TO MESA STUDY	2008	500	PLANNING / TRANSPORTATION STUDY	IMPR—GARVEE	STATE OF IDAHO (ITD)	
09963	SH 16	N/A	JCT I 84 TO EMMETT, STUDY	2008	500	PLANNING / TRANSPORTATION STUDY	IMPR—GARVEE	STATE OF IDAHO (ITD)	3
09980	I 84	46.0 - 46.0	EAGLE IC RAMPS	2008	250	PLANNING / TRANSPORTATION STUDY	IMPR—GARVEE	STATE OF IDAHO (ITD)	3
10002	I 84	24.8 - 48.0	JCT SH 44 TO FIVE MILE RD, STUDY	2007	100	PLANNING / TRANSPORTATION STUDY	IMPR—GARVEE	STATE OF IDAHO (ITD)	3

1 - KMPO projects shown in KMPO section/map., 3 - TMA projects shown in COMPASS section/map.

Funding

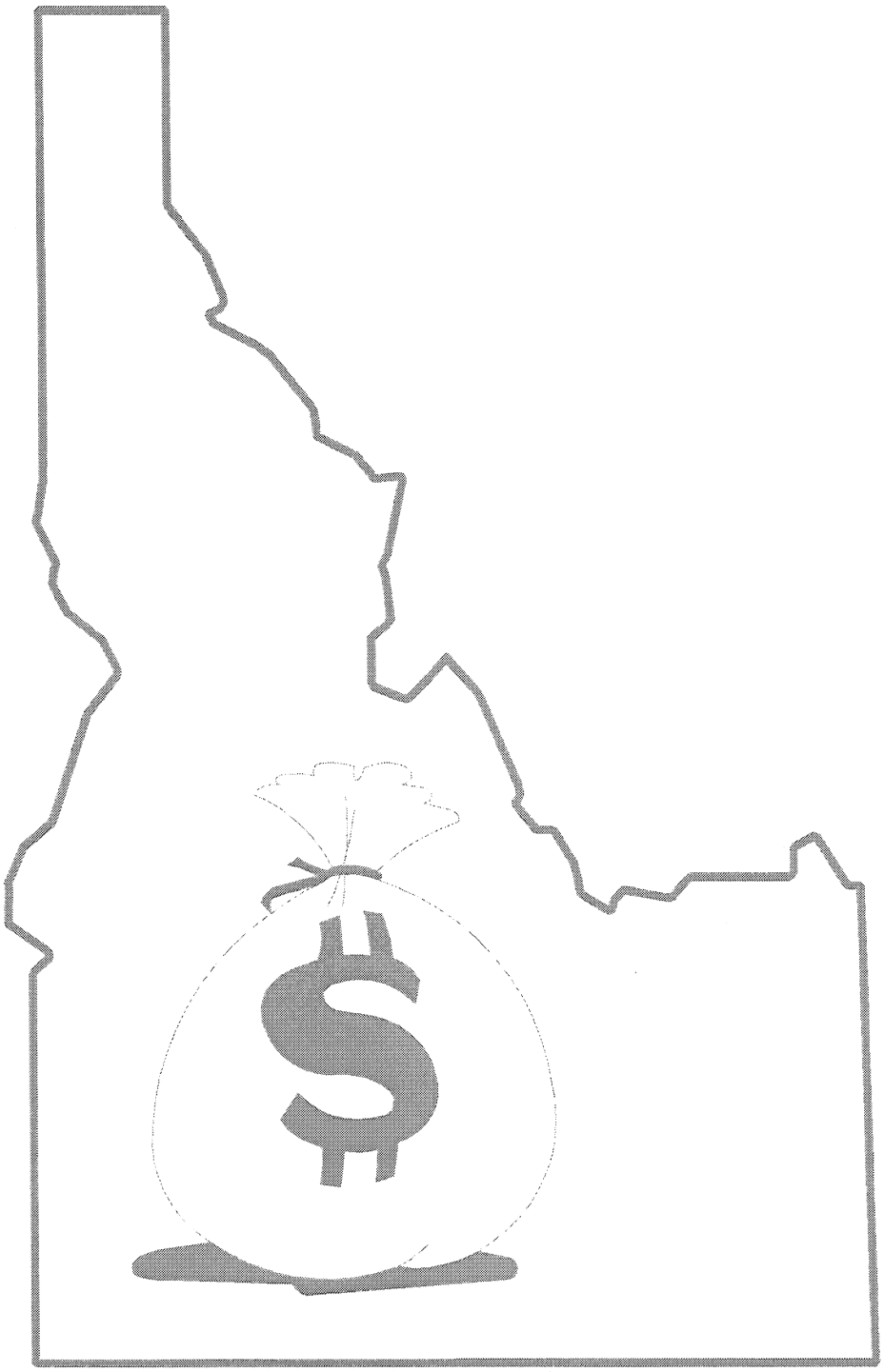

For more information contact:

Sonna Lynn Fernandez
Senior Transportation Planner
Transportation Planning
Phone: (208) 332-7823
FAX: (208) 334-4432
sonnalynn.fernandez@itd.idaho.gov
http://itd.idaho.gov/planning/reports/category_menu.html

FINANCIAL STEWARDSHIP

The Idaho Transportation Department (ITD) continually seeks innovative ways to make the best use of its resources and assets through a mixture of asset management and innovative finance. Idaho's transportation revenue comes from two primary sources. We receive approximately 53% of our funds from the federal revenues received from sources such as the National Highway Trust Fund and the Airport and Airways Trust Fund, and approximately 46% from state revenues generated by transportation-related taxes and fees paid by Idaho citizens into the state's Highway Distribution Account and air fuel tax accounts. Yearly we account to the Idaho State Legislature on how we plan to utilize our available resources for both the operation, maintenance and capital improvement of our state system highways, public transportation.

Attachment A is a chart that is updated annually and provided to the Idaho Legislature. It diagrams the various sources of funds and their distribution both to the state and to local governments. Attachment A shows the projected FY 2007 Budget request to the Idaho Legislature.

To address the increasing cost of transportation investments, and the increasing demand to expand and improve Idaho's transportation system, the department is closely monitoring its revenue and expenditures, while at the same time researching new and innovative funding sources.

The Statewide Transportation Improvement Program (STIP) outlines the department's transportation revenue and expenditures for capital improvement and preservation projects from FY 2006 through FY 2010. It contains projects impacting highways, public transportation, aeronautics, bicycle and pedestrian facilities, and safety that will both maintain and improve a wide variety of transportation choices in all areas of the state. It also includes the projects found in Idaho's six metropolitan planning organization's Transportation Improvement Programs (MTIPs).

MEETING THE TRANSPORTATION NEEDS OF IDAHO

Meeting Idaho's increasing transportation needs when financial resources at all levels of government are experiencing little growth requires both fiscal restraint and sound management. It requires ITD to plan many years ahead, set reasonable development timetables that match our projected revenues, and target our resources toward projects that have been identified as most beneficial to the state transportation system and local communities.

Future projects are prioritized based on anticipated revenues and careful consideration of the transportation infrastructure that need to be modified, repaired, or replaced. These decisions are based on public input, identified road and bridge lifecycles, and the requirement for growth and future expansion of the transportation system.

Idaho citizens have told us they "aspire to have a transportation system that provides convenient access throughout the state and region." Idaho citizens also gave the department clear direction by stating that the transportation has to remain "affordable and focused on a balanced system with good modal choices, comfort, safety, and mobility" (***Idaho's Transportation Vision**, 2004*). To meet these challenges, ITD is seeking ways to use current revenue more efficiently, researching alternative income sources, and managing our current assets wisely. These three principles can and will ensure a solid transportation future for Idaho.

federal funds administered by the Idaho Transportation Department are received from the Federal Highway Administration (FHWA), the Federal Transit Administration (FTA), the Federal Aviation Administration (FAA), and the National Highway Traffic Safety Administration (NHTSA).

In the FY 2006-2010 STIP, ITD now displays our program of projects not by funding source which ITD can often use flexibly, but by the asset management areas of preservation and improvement. What follows is a description of those programs. Over-time this will allow ITD to better allocate funds between these two vitally important areas. The abbreviation in parenthesis is the description you will see under the "Program" column in the project sheets.

HIGHWAY PRESERVATION PROGRAM

In general the Highway Preservation Program uses a combination of state and federal funds for highway preservation.

1. **Pavement Preservation (PRES-PAVEMENT)**
   Pavement preservation is one of the State's most important activities. ITD is committed to "... increase pavement quality to no less that 82% of the pavement being rated good or fair by strategically scheduling and implementing major construction and minor rehabilitation projects [that] can accomplish this goal." In 1994, 37% of Idaho's roads were considered deficient. By 2004, only 19% were deficient (2004 Highway Report). Our target for 2006 is no more than 18% deficiency. To meet this goal throughout the life of this STIP $57 million of our annual available funds are dedicated to this program.

2. **Bridge Preservation (PRES-BRIDGE)**
   Approximately $4.5 million is directed annually to projects that provide for bridge deck rehabilitation and bridge repair.

3. **System Support (PRES-SYSTEM SUPPORT)**
   Statewide preservation support of the transportation system is required on an annual basis. The system support funds a variety of preservation activities that help to ensure that no part of the transportation system become defective or in disrepair due to lack of information or negligence.

HIGHWAY IMPROVEMENTS

In general the Highway Improvements Program uses federal funding with some state funds.

1. **Bridge (IMPR-BRIDGE)**
   An annual investment of approximately $17 million funds replacement or structural rehabilitation of State Highway System bridges identified by ITD to be structurally deficient or weight, height or width restricted.

2. **System Planning (IMPR-SYSTEM PLANNING)**
This program funds corridor studies, highway development planning, long-range transportation plans, transportation systems analysis, etc. Planning results in the improvement of the overall transportation system for Idaho users.

3. **Rest Area (IMPR-REST AREA)**
The Rest Area Program is intended for the scheduled rehabilitation and reconstruction of existing rest areas and construction of new rest areas. The Idaho Transportation Board has targeted an annual investment of $10 million. It is the State's goal to increase the number of State Highway System rest areas from 29 to 39.

4. **Safety (IMPR-SAFETY)**
The safety program uses various federal funding sources to invest in safety initiatives. The FY 2006 – 2010 STIP includes Safe Routes to School; sign upgrades; durable pavement markings; rumble strips; Intelligent Transportation Systems (ITS); Road Weather Information Systems, Work Zone Safety and Behavioral Safety, shoulder widening; high accident location mitigation; crash event countermeasures; safety corridor enhancements; intersection improvements; guardrail blunt end upgrades and many other miscellaneous safety improvements.

Two other safety programs using Surface Transportation Program (STP) federal-aid funds invest in rail grade crossing improvements (IMPR-SAFETY RAIL) and highway intersection and guardrail improvements (IMPR-SAFETY HAZ ELIM). Additionally there is a small state-funded rail crossing improvement program (IMPR-SAFETY RAIL ST).

5 **Enhancement (IMPR-ENHANCEMENT)**
The Transportation Enhancement Program is a statewide competitive program that invests approximately $5.5 million in designated federal funds for eligible activities under Idaho's three primary categories of (1) bicycle and pedestrian, (2) historic, and (3) scenic and environmental. Enhancement projects must be related to the surface transportation system.

6. **CMAQ (IMPR-CMAQ)**
The Idaho Transportation Department's Congestion Mitigation and Air Quality Improvement Program (CMAQ) is a statewide competitive program that invests between $2-$4 million annually in federal funds to implement cost-effective activities, plans, and projects that are mutually beneficial to transportation and air quality.

7. **Restoration & Expansion (IMPR- RESTORE & EXPAND)**
The restoration and expansion program funds are used for activities that reconstruct the useful life of the roadway and when needed, provide expansion of transportation facilities to better serve our customers.

8. **Connecting Idaho – Federal (IMPR- CONNECT FED)**
Projects shown in this program are restoration or expansion projects located along the Connecting Idaho corridors that are funded with federal-aid funds.

9. **Connecting Idaho – GARVEE (IMPR-GARVEE)**
GARVEE is the acronym for Grant Anticipation Revenue Vehicle. GARVEE bonds were federally authorized under the National Highway Designation Act of 1995 as a mechanism for allowing state and local agencies to accelerate the funding of transportation projects. The agencies use their future federal highway funds to repay the principal, interest and other costs

associated with the issuance of the bond. During its 2005 Legislative session the Idaho Legislature approved legislation making it possible to use GARVEE bonding as an alternative method of funding transportation projects. The program adopted by the Idaho Legislature allows the Idaho Transportation Board to bond for 13 specific projects. GARVEE projects are shown in a separate section of the FY 2006—2010 STIP.

10. **Highway Contingency (IMPR-HWY CONTINGENCY)**
Highway contingency projects are available in the event that GARVEE projects are not bonded in a given year and the debt service monies become available for transportation projects. These contingency projects will be "ready" for construction in the event this occurs. Contingency projects will also be used should a project not be ready to contract in its construction year.

11. **Demonstration (ISTEA) or High Priority (TEA-21 or SAFETEA-LU)**
U.S. Congress designated improvement projects under the noted highway act. These funds can not be used for any other purpose without congressional action.

LOCAL PROGRAMS

Under the Local Programs category are federal funding resources that can be used by local agencies to improve and preserve federal functionally classified local roadways and bridges. Funding is also available to replace or rehabilitate bridges at least 20 feet long that are located off the federal functionally classified system. To help administer these funds ITD has created unique partnerships with Metropolitan Planning Organizations (MPO) and the Local Highway Technical Assistance Council (LHTAC) representing local agencies.

1. **Local Urban (LOCAL-URBAN)**
Local urban funds are for projects in urban areas with populations between 5,000 and up to 200,000. They are primarily used for reconstruction or rehabilitation of roadways functionally classified with FHWA as urban collectors or higher.

2. **Local Rural (LOCAL-RURAL)**
Local rural funds are for projects in areas outside federally designated urban areas and for cities with populations below 5,000. They are primarily used for reconstruction or rehabilitation of roadways functionally classified with FHWA as rural collectors or above.

3. **Transportation Management Area (LOCAL-TMA)**
Transportation Management Area funds are for state and local projects in urban areas of 200,000 or greater population. They are primarily used for reconstruction or rehabilitation of roadways functionally classified with FHWA as urban collectors or higher.

4. **Bridge Local On and Off System (LOCAL-BRIDGE) & (LOCAL-BRIDGE OFF-SYS)**
Local, and Off-System funds are for the replacement or rehabilitation of bridges at least 20-feet long and have a qualifying "sufficiency rating," generally 50 or lower to replace and below 80 for rehabilitation. The Idaho Transportation Board makes thirty-five percent of the federal-aid Bridge funds available for use on non-State Highway System bridges.

FINANCIAL PLANNING and FISCAL CONSTRAINT

Idaho's STIP incorporates and mirrors the Metropolitan Planning Organization (MPO) Transportation Improvement Programs (TIPs). By federal law and guidance fiscal constraint is required. Basically fiscal constraint means that the STIP will not be programmed with more projects than we could

reasonably assume there is available funding. Fiscal constraint also has a broader implication of budgeting available funds to not only improve the transportation system, but to also maintain and operate that system. Although this is a federal requirement, it is no less an Idaho Transportation Board and state mandate. Fiscal constraint must be more than just a balanced budget of revenues and expenditures. Financial planning is critical as ITD must always estimate our anticipated revenues.

At the federal level a multi-year highway act provides a relatively stable basis for estimating federal-aid funds. On August 10, 2005, the President signed into law the *Safe, Accountable, Flexible, Efficient Transportation Equity Act: A Legacy for Users* (SAFETEA-LU). SAFETEA-LU will guide federal spending from FY 2005-2009. Prior to its passage, Idaho operated under the rules and regulations as well as annual uncertainty of federal funding assumptions because TEA-21, the prior highway act had expired in FY 2003. With guaranteed funding through FY 2009 for highways, public transportation and highway safety totaling $286.4 billion, SAFETEA-LU represents the largest surface transportation investment in our Nation's history. As part of SAFETEA-LU Idaho received High Priority congressionally designated funding on 14 projects in Idaho totaling $147 million. Many of the projects were already included in the STIP and notice of these projects did not allow for full integration of these high priority funded projects into the STIP.

Many of the federal programs in TEA-21 and SAFETEA-LU are the same, but there are enough changes that ITD and Idaho's MPOs will be transitioning to its new requirements and programs over the next several years. Since it was signed into law very late in our FY 2006-2010 STIP development cycle there was little opportunity to reflect all of the changes that have occurred. The STIP went to the Idaho Transportation Board for final approval one short month after SAFETEA-LU was passed. Graphs of the funding assumptions used to craft this STIP are shown as Attachments B and C. For the most part our estimates were accurate. It is unlikely that any major STIP amendments will be required for the FY 2006-2010 STIP to rebalance the program to provide for a fiscally constrained STIP.

State funding must also be estimated each year. ITD's Budget Policy Section estimates revenues into the State's Highway Distribution Account based on past performance and future economic and use factors.

Idaho's STIP is a five-year construction program. This means we are always estimating revenue. Anticipating revenue too conservatively has as many drawbacks as anticipating too high. Highway projects can not be developed at a moments notice. If there are too few projects being developed ITD could run the risk of not having projects ready to use the available funding.

TRANSPORTATION FUNDING ASSUMPTIONS

Following are the assumptions used to develop the transportation funding levels. Upon notification of the final FY 2006 apportionments the programs will be adjusted, if necessary to maintain fiscal constraint. The actual FY 2006 apportionments were not available when the Idaho Transportation Board approved the STIP for submittal to FHWA and FTA in September 2005.

HIGHWAY FUNDING ASSUMPTIONS

1. FEDERAL-AID FUNDING ASSUMPTIONS

Federal-aid apportionments are based on the following assumptions:

- Program structure is transitioning to SAFETEA-LU.

- TEA-21 expired in FY 2003 and at the time the Draft FY 2006-2010 STIP was presented for public comment, no replacement had yet been enacted. The FY 2006-2010 funding was estimated based upon the average of the House and Senate reauthorization bills as of June 15, 2005, as depicted in Attachment B.

- FY 2006 Obligation Authority (spending limit) is assumed to be 100% of apportionments.

- The FY 2006 – 2010 Program does not include any year-end distribution of obligation (spending) authority not used by other states.

- The FY 2006 – 2010 Program does not include any Revenue Aligned Budget Authority (RABA) due to adjustments in the funding available to the states should the highway revenues exceed the "firewall" established under TEA-21.

- The "Available with Match" amounts include the match and federal funds estimated to be available to program projects. These amounts are reduced 5% each year in some Programs (FY 2007 and beyond) to allow for the estimated effects of inflation on projects costs. See Attachment D for a summary by year of the Estimated Available vs. Programmed amounts. This shows the STIP performance programs compared to past years where fund source was shown. Attachment E provides a reconciliation of performance programs to fund source. In addition the Highway Development Program projects Lists indicate the source of funds used on a given project.

2. STATE FUNDING ASSUMPTIONS

The State Funded Program assumes the following:

- Approximately $34 million is estimated to be available in fiscal year 2006, thereafter approximately $17 million is available each year through FY 2010 for the State Highway Development Program. The drop in available state funding was done to insure adequate personnel, maintenance and operations funding. As with federal-aid funding state funding projections are reduced 5% each year to allow for the estimated effects of inflation on projects costs. These estimates take into account projected revenue, the reservation of funds for state match of federal aid, and other ITD operational needs not shown in the STIP.

- It is anticipated that approximately $20 million of federal indirect cost recovery (FICR) funds will also be made available annually to this program.

3. GARVEE BONDING ASSUMPTIONS

A GARVEE, or Grant Anticipation Revenue Vehicle bond is a transportation financing instrument approved for use in Idaho by the 2005 Legislature. The GARVEE Program assumes the following:

- The program adopted by the Idaho Legislature allows the Idaho Transportation Board to bond for 13 specific projects using up to 20 percent of its federal apportionments for debt service annually through FY2010, rising to 30 percent in FY 2011.

- Under this program, future federal highway revenue is pledged for repayment of the bonds, and as such, GARVEE bonds are revenue bonds and do not pledge the full faith and credit of the State of Idaho.

- As required by the legislation authorizing use of GARVEE, a request for bonding authority must be included as a separate item in ITD's annual budget requests and are subject to legislative approval. The requests for bonding authority shall include a list of planned highway transportation projects to be financed with such bond financing during the next succeeding fiscal year.

AERONAUTICS FUNDING ASSUMPTIONS

The Federal Aviation Administration's Airport Improvement Program (AIP) and state of Idaho's Airport Aid Program (IAAP) are both grant programs funded by user taxes. Federal funding comes through VISION 100, the Aviation Act for FY 2003-2006. The Aeronautics Program assumes the following:

- The approval or disapproval of each grant application determines annual funding, while estimated apportion and authorization levels determine available amounts.

- Federal-aid airport grants are from the Federal Aviation Administration and generally go directly to the airport owner (city, county, or state) and do not pass through the Idaho Transportation Department.

- A limited amount of federal AIP funds are available to the state for either small maintenance or planning projects to a group of airports annually.

- State funds (IAAP) provide grants for improvements not eligible for federal assistance in addition to assisting with the matching funds for federal-aid grants.

PUBLIC TRANSPORTATION FUNDING ASSUMPTIONS

On August 10, 2005, President Bush signed SAFETEA-LU. This highway act provides guaranteed funding for federal surface transportation programs over six years through FY 2009, including $52.6 billion for federal transit programs—a 46% increase over transit funding guaranteed in TEA-21. The Public Transportation Program assumes the following:

- SAFETEA-LU is the basic law under which all federal transportation programs are funded. The transit programs are administrated by the Federal Transit Administration (FTA) in partnership with the Idaho Transportation Department's Division of Public Transportation.

- The Public Transportation Program is a grant program. Estimates provided by the Federal Transit Administration for guaranteed funding levels were used to estimate the funds available through FY 2008. A discretionary funding request has been submitted to Congress for the current year.

FY 2006-2010 STIP RESOURCE ALLOCATION

As was stated earlier resources are divided between both capital improvements and maintenance and operation, including preservation of the State Highway System. The STIP funding devoted to preservation (pavement and bridge) is approximately $63 million each year in FY 2006-2010. Pavement assessment indicates that this should allow the Department to maintain our State Highway

System at about 82 percent good to fair condition, a goal established in both our Strategic and Highway Reports.

Each year ITD updates the Department's Strategic Plan and Annual Highway Report. The reports show that adequate funding is being directed towards maintaining and operating our highway and bridge systems while at the same time striving to increase the efficiency of our system. Those reports are available at:
http://itd.idaho.gov/planning/reports/strplan/2006_Strat_Plan.pdf
http://itd.idaho.gov/Publications/2004HighwayReport.pdf

The Department has also contracted with a consultant firm to review and further develop viable performance measures associated with funding needs.

Attachment F is a chart showing the projected funds and program distribution from FY 2006-2010. The dollars displayed show ITD's entire estimated budget, not just the funds represented in this STIP. ITD projects revenues of approximately $2.6 million through FY 2010 with Departmentwide operations, planning and research accounting for almost $1 billion in expenditures and Capital Investments and Trustee and Benefits accounting for the other $1.6 billion. Under the capital portion of expenditures $300 million is directed towards preservation of our system. Clear performance measures allow the Idaho Transportation Board to make the important decisions on how funding will be distributed between maintenance, operations and improvement to our system in order to maintain its health and functionality. GARVEE bonding is shown outside the normal revenue stream and is not included in the $2.6 billion revenue projection.

ATTACHMENT A

Idaho Transportation Department Fund Source and Distribution Chart for the FY 2007 State Appropriation Request

Idaho Transportation Department

FY07 Appropriation Request (9-1-05) — Dollars in Millions — By Standard Class

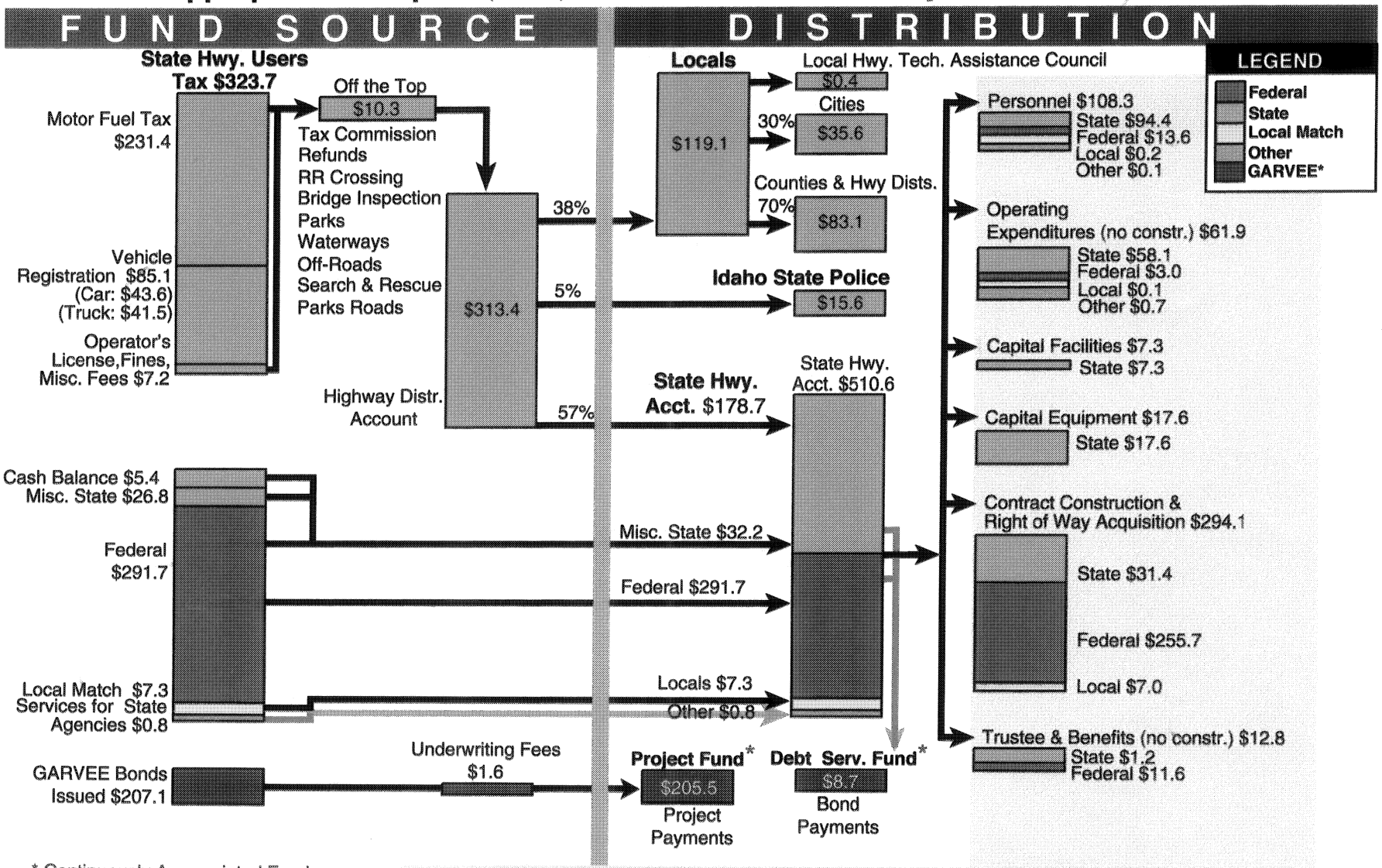

* Continuously Appropriated Funds, Section 40-718, Idaho Code

FY07 Appropriation Request (9-1-05):	**$502.0**
GARVEE Projects and Debt Service:	**$214.2**
Total Program Funding:	**$716.2**

ATTACHMENT B

Federal Highway Apportionment Estimates Used to Develop the FY 2006-2010 STIP

Federal Highway Apportionment Estimates

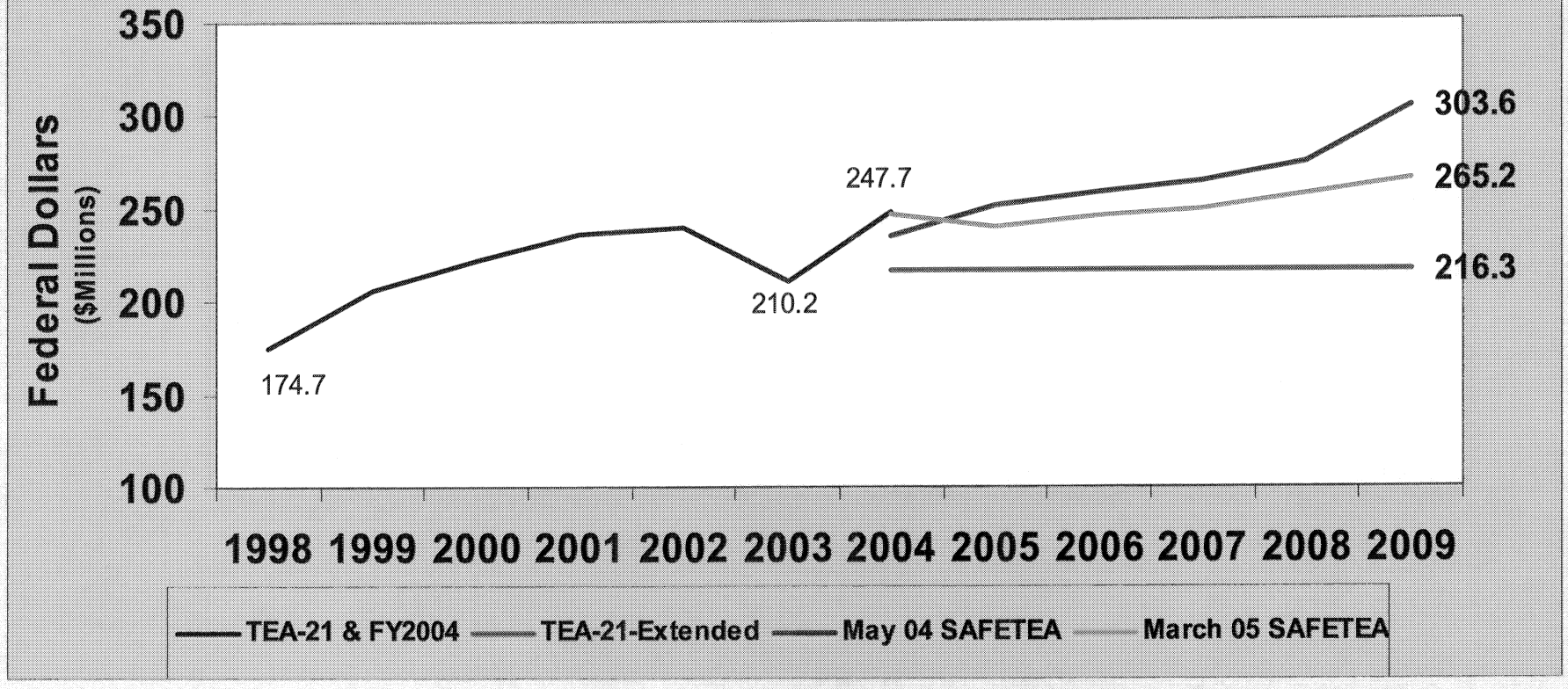

Fiscal Year	1998	1999	2000	2001	2002	2003	2004	2005	2006	2007	2008	2009
TEA-21 & FY2004	174.7	206.2	222.4	236.5	238.9	210.2	247.7					
TEA-21-Extended							216.3	216.3	216.3	216.3	216.3	216.3
May 04 SAFETEA							234.6	250.8	258.2	263.3	274.1	303.6
March 05 SAFETEA							246.1	239.8	244.8	248.4	256.4	265.2

ATTACHMENT C

Comparison of Draft STIP vs. Federal Re-Authorization Apportionment Estimates

Comparison of Draft STIP vs Federal Re-Authorization Apportionment Estimates

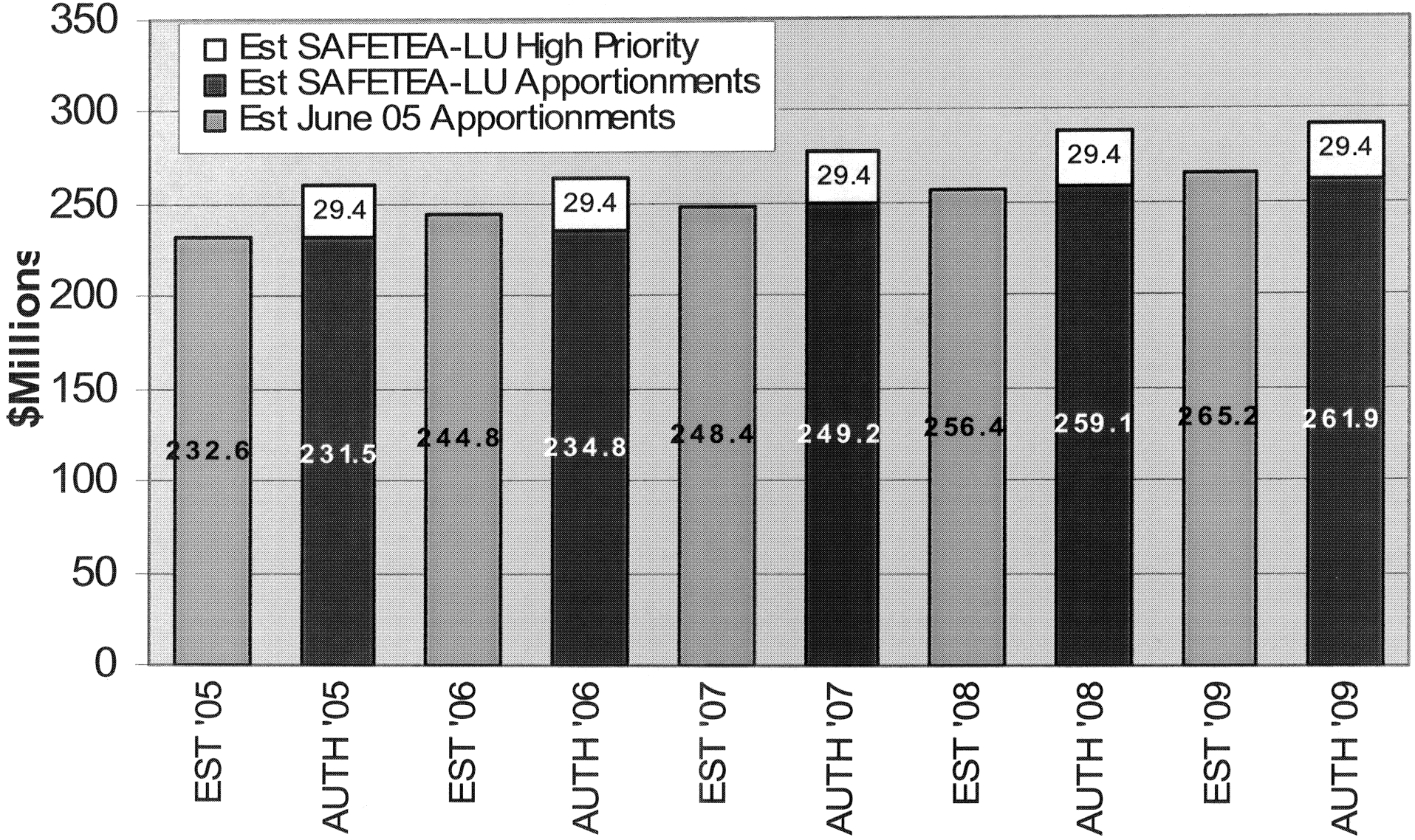

ATTACHMENT D

Estimated Available Funding vs. Programmed Projects

Approved FY 2006-2010 Capital Investment Program

AVAILABLE FUNDING* WITH MATCH vs. PROGRAMMED PROJECTS (October 25, 2005)
APPROVED FY 2006 - 2010 CAPITAL INVESTMENT PROGRAM
Dollars in $000s with Match

	Statewide Transportation Improvement Program (STIP)						Future					
	FY 2006		FY 2007		FY 2008		FY 2009		FY 2010		Preliminary Development	
Program Name	Available	Program	Available	Program	Available	Program	Available	Program	Available	Program	Available	Program
Pavement Preservation	57,324	57,324	57,324	57,640	57,324	57,324	57,324	57,324	57,324	57,324	57,324	57,324
Bridge Preservation	4,611	6,028	4,391	4,135	4,182	4,343	3,983	3,935	3,793	3,903	3,793	5,260
System Support	1,500	1,607	1,500	1,492	1,500	1,483	1,500	1,248	1,500	12	1,500	-
Hwy Preservation Programs	***63,435***	***64,959***	***63,215***	***63,267***	***63,006***	***63,150***	***62,807***	***62,507***	***62,617***	***61,239***	***62,617***	***62,584***
Bridge	18,046	12,089	17,255	26,425	16,867	13,783	16,472	14,656	16,014	17,955	16,014	38,044
Systems Planning	2,000	2,186	1,905	1,800	1,814	1,945	1,728	1,025	1,645	-	1,645	-
Rest Area	10,000	7,618	9,524	6,611	9,070	8,933	8,638	8,295	8,227	14,813	8,227	29,420
Safety[3]	24,043	33,572	7,509	14,468	23,474	26,818	21,406	30,737	12,571	1,330	12,571	39,077
STP - Enhancement	7,327	7,101	7,437	7,164	7,680	7,732	-	-	-	-	-	750
CMAQ	4,444	4,961	4,444	4,374	4,444	4,424	-	-	-	-	-	-
Debt Service - GARVEE	-	-	8,791	8,791	26,183	26,183	42,566	42,566	61,021	61,021	84,443	84,443
Restoration & Expansion	-	85,307	-	72,709	-	64,296	-	49,820	-	45,097	-	340,919
Connecting Idaho - Federal	-	62,419	-	51,757	-	29,590	-	30,680	-	22,044	-	169,810
Hwy Non-GARVEE SubTotal	**284,663**	**280,212**	**252,988**	**257,366**	**247,189**	**246,854**	**225,798**	**240,286**	**219,009**	**223,499**	**219,009**	**765,047**
Connecting Idaho - GARVEE[4, 6]	-	18,016	208,023	190,007	203,520	203,520	184,180	184,180	252,543	252,543	301,704	301,704
Hwy Improvement Programs	***221,228***	***233,269***	***397,796***	***384,106***	***387,703***	***387,224***	***347,171***	***361,959***	***408,935***	***414,803***	***458,096***	***1,004,167***
Hwy Performance Programs[1, 2]	***284,663***	***298,228***	***461,011***	***447,373***	***450,709***	***450,374***	***409,978***	***424,466***	***471,552***	***476,042***	***520,713***	***1,066,751***
Hwy Contingency (unfunded)[1, 2, 5]	-	***23,159***	-	***34,685***	-	***52,357***	-	***28,005***	-	***74,983***	-	***10,000***
STP - Local Urban	10,905	11,422	10,491	10,857	10,216	10,629	9,936	8,698	9,622	5,481	9,622	21,236
STP - Transportation Mgt Area	6,910	6,910	7,047	7,091	7,337	7,337	8,130	8,231	8,130	8,161	8,130	13,171
STP-Rural	10,897	11,805	10,577	6,080	10,494	9,671	10,402	6,229	10,253	2,982	10,253	19,224
Bridge, Local	5,507	3,321	5,309	1,583	5,194	3,777	5,076	412	4,938	-	4,938	2,888
Bridge, Off System	4,130	4,998	3,982	2,550	3,896	3,789	3,807	630	3,704	655	3,704	5,211
Hwy Local Programs[1]	***38,349***	***38,456***	***37,406***	***28,161***	***37,137***	***35,203***	***37,351***	***24,200***	***36,647***	***17,279***	***36,647***	***61,730***
Metro Planning	1,355	1,355	1,375	1,375	1,419	1,419	-	-	-	-	-	-
State Planning and Research	6,062	6,062	6,151	6,151	6,349	6,349	-	-	-	-	-	-
Recreational Trails	1,085	1,085	1,102	1,102	1,138	1,138						
.08 Alcohol Incentive	577	577					-	-	-	-	-	-
Hwy Full Use and Recreation	***9,079***	***9,079***	***8,628***	***8,628***	***8,906***	***8,906***	-	-	-	-	-	-
High Priority (TEA-21 1998)	13,521	13,521	6,578	6,578	1,908	1,908	18,633	18,633	-	-	4,062	4,062
Emergency Relief	2,300	2,300										
Forest Highways	13,278	11,850	13,278	14,150	13,278	13,150	13,278	13,220	13,278	14,580	13,278	14,500
Indian Reservation Roads	1,021	1,021										
LTAP - T[2]	280	280	200	280	200	280	-	-	-	-	-	-
Other Federal Non-Formula	145	145	945	945	970	970						71,000
Discretionary	13,165	13,165	500	500	3,000	3,000	-	-	-	-	-	
Hwy Other Federal Programs	***43,710***	***42,282***	***21,501***	***22,453***	***19,356***	***19,308***	***31,911***	***31,853***	***13,278***	***14,580***	***17,340***	***89,562***
Local Partnerships	497	497	-	-	-	-	-	-	-	-	-	-
State Board Unallocated	2,000	650	2,000	-	2,000	-	2,000	-	-	-	-	-
Hwy Other State Programs	***2,497***	***1,147***	***2,000***	-	***2,000***	-	***2,000***	-	-	-	-	-
Highways Total	***378,298***	***389,192***	***530,546***	***506,615***	***518,108***	***513,791***	***481,240***	***480,519***	***521,477***	***507,901***	***574,700***	***1,218,043***
Vehicles	12,459	12,459	476	476	497	497	-	-	-	-	-	-
Mobility Services	9,719	9,719	7,635	7,635	7,241	7,241	-	-	-	-	-	-
Multi-Modal Planning	1,963	1,963	1,607	1,607	1,773	1,773	-	-	-	-	-	-
Transit Total	***24,141***	***24,141***	***9,718***	***9,718***	***9,511***	***9,511***	-	-	-	-	-	-
FAA Support	21,643	21,643	28,007	28,007	226	226	-	-	-	-	-	-
State/Local Airports	458	458	357	357	760	760	-	-	-	-	-	-
Aeronautics Total	***22,101***	***22,101***	***28,364***	***28,364***	***986***	***986***	-	-	-	-	-	-
Grand Total	***424,540***	***435,434***	***568,628***	***544,697***	***528,605***	***524,288***	***481,240***	***480,519***	***521,477***	***507,901***	***574,700***	***1,218,043***

* Available estimates are to be used for planning purposes only. They **will** change upon implementation of reauthorization.

[1] Funds are in FY06 dollars at 5% annual inflation (except Pavement Preservation Program, Systems Support, and GARVEE which are not discounted).

[2] Fund sources include IM, NHS, STP-State, Bridge-State, STP-Enhancement, CMAQ, State, and State Forces.

[3] Also includes STP-Rail, STP-Hazard Elimination, and State Rail fund sources.

[4] FY06 GARVEE utilizes state cash balance that is paid back with bonds in FY07

[5] Construction is not funded; contingency will only be funded upon non-delivery of planned projects

[6] The last column labeled "Preliminary Development" is actually the funded FY11 GARVEE Program

ATTACHMENT E

Highway Funding Plan to Performance Program Reconciliation

Highway Funding Plan to Performance Program Reconciliation

HFP Available Dollars

Program	*FY06*	*FY07*	*FY08*	*FY09*	*FY10*	*PD*
Interstate Maintenance	54,700	52,729	51,563	50,370	48,980	48,980
National Highways System	72,679	70,060	68,511	66,925	65,079	65,079
STP-State	63,321	61,090	59,842	58,562	57,041	57,041
Bridge-State	17,658	17,022	16,645	16,260	15,812	15,812
SHS Federal Total	**208,358**	**200,901**	**196,561**	**192,117**	**186,912**	**186,912**
ST	55,394	33,333	31,746	30,234	28,795	28,795
State Forces (STF)	5,539	3,333	3,175	3,023	2,879	2,879
State Total	**60,933**	**36,667**	**34,921**	**33,258**	**31,674**	**31,674**
State Rail	250	250	250			
STP-Rail	1,588	1,509	1,429			
STP-Hazard Elimination	1,762	1,674	1,586			
STP-Enhancement	7,327	7,437	7,680			
CMAQ	4,444	4,444	4,444			
Statewide Federal	**15,371**	**15,314**	**15,389**	**0**	**0**	**0**
Grand Total	**284,662**	**252,882**	**246,871**	**225,375**	**218,586**	**218,586**

Performance Available Dollars

Program	*STF%*	*Base*	*FY06*	*FY07*	*FY08*	*FY09*	*FY10*	*PD*
Pavement Preservation	60%	54,000	57,324	57,324	57,324	57,324	57,324	57,324
Bridge Preservation	2%	4,500	4,611	4,391	4,182	3,983	3,793	3,793
System Support	0%	1,500	1,500	1,500	1,500	1,500	1,500	1,500
Preservation	**62%**		**63,434**	**63,215**	**63,006**	**62,807**	**62,617**	**62,617**
Bridge	7%		18,046	17,255	16,867	16,472	16,014	16,014
Planning	0%	2,000	2,000	1,905	1,814	1,728	1,645	1,645
Rest Area	0%	10,000	10,000	9,524	9,070	8,638	8,227	8,227
Safety Proper	8%	15,000	20,443	4,076	20,209	21,406	12,571	12,571
Safety Other			3,600	3,433	3,265	0	0	0
Debt Service - GARVEE			0	8,685	25,865	42,143	60,598	84,020
STP-Enhancement	0%		7,327	7,437	7,680			
CMAQ	0%		4,444	4,444	4,444			
Statewide Improvements	**15%**		**65,860**	**56,759**	**89,214**	**90,387**	**99,055**	**122,477**
R&E, CI-Fed (line 20 AvP)	**23%**		**155,368**	**132,908**	**94,651**	**72,181**	**56,914**	**33,492**
Grand Total (compare w/HFP)	**100%**		**284,662**	**252,882**	**246,871**	**225,375**	**218,586**	**218,586**
GARVEE (line 22 AvP)				**205,523**	**201,020**	**184,180**	**252,543**	**301,704**
Grand Total (compare w/AvP)			**284,662**	**458,405**	**447,891**	**409,555**	**471,129**	**520,290**

C:\Documents and Settings\praino\Local Settings\Temporary Internet Files\OLK2E\FY05SepItm-FY06RecommendedProgram.xlsHFP2Performance

ATTACHMENT F

Programmatic Funding and GARVEE

Programmatic Funding & GARVEE
(FY06 through FY10)

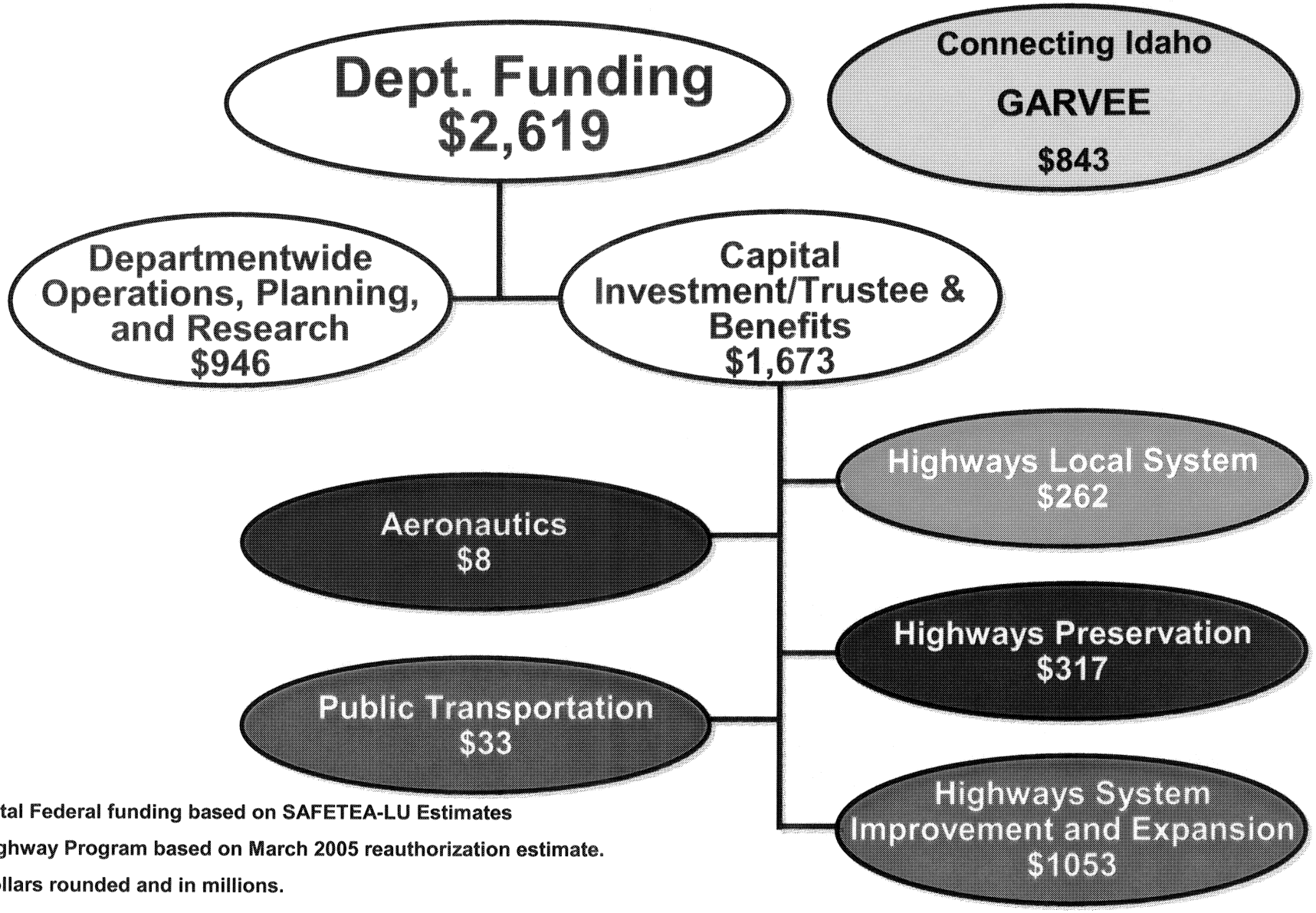

Total Federal funding based on SAFETEA-LU Estimates

Highway Program based on March 2005 reauthorization estimate.

Dollars rounded and in millions.