


WELCOME


SH-41, Mullan Avenue to Prairie Avenue

Proposed improvements to SH-41 from Prairie Avenue to Boekel Avenue will be shown at a later public meeting.


Proposed improvements include:




Widening
the roadway to a
four-lane highway



Reconstructing
the roadway
surface



Installing
improvements at
four intersections



Constructing
stormwater
facilities to
improve drainage



Adding
a separated
bicycle-pedestrian
path

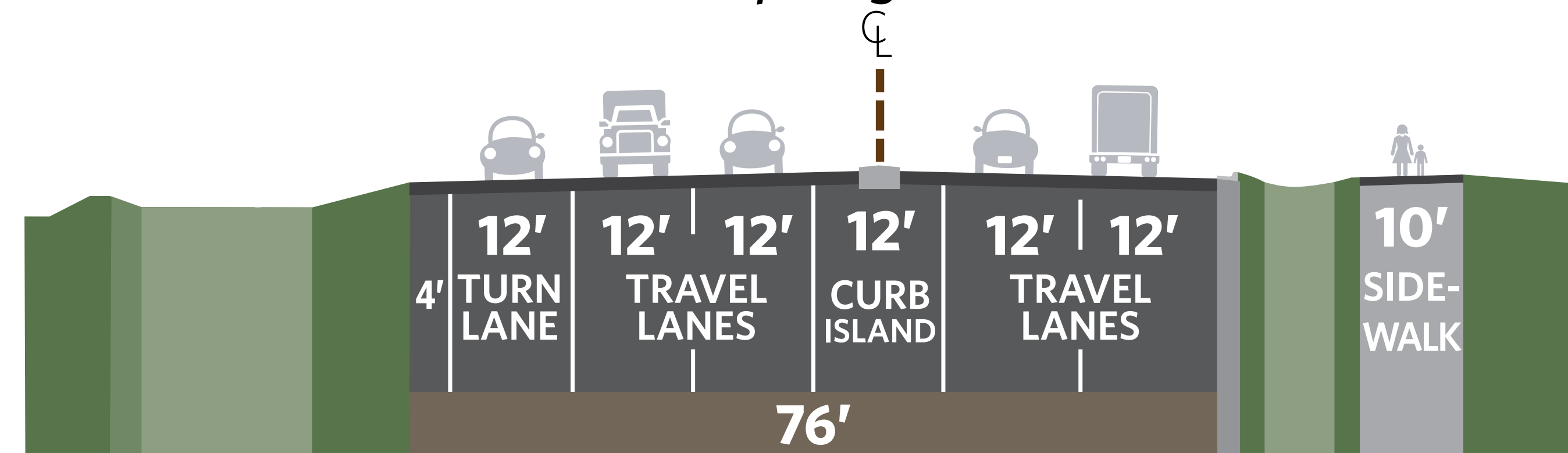


November 2017

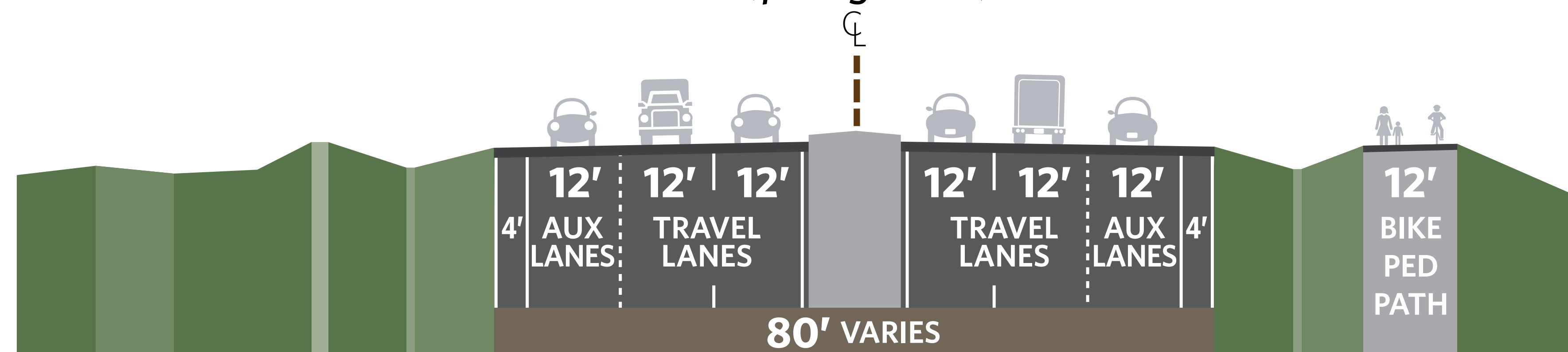


Facing North

Mullan Avenue to 12th Avenue (facing north)

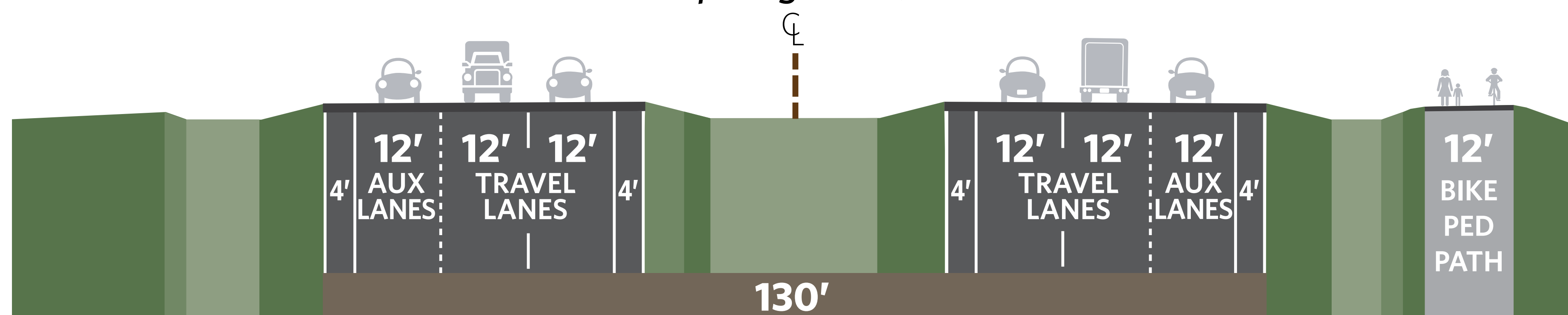


12th Avenue to 16th Avenue (facing north)



Auxiliary Lanes along SH-41 are still being evaluated

16th Avenue to Prairie Avenue (facing north)



Auxiliary Lanes along SH-41 are still being evaluated

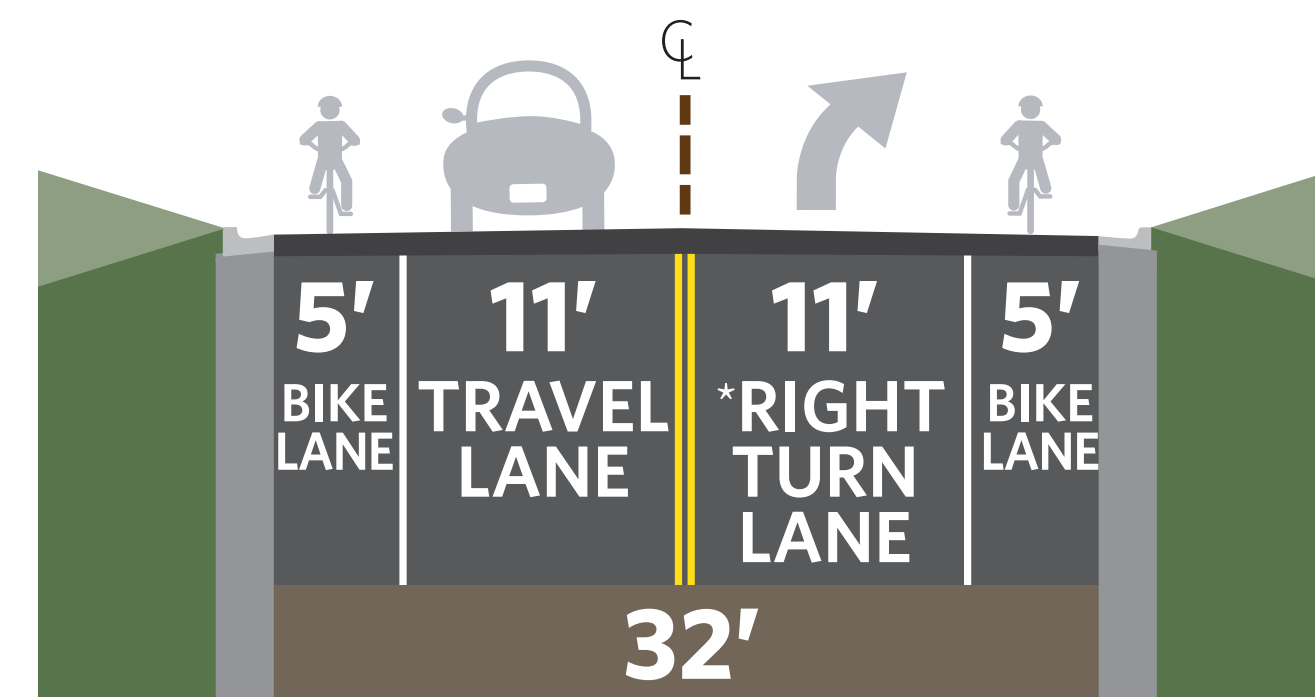
The speed limit is 45 mph for all sections.

November 2017

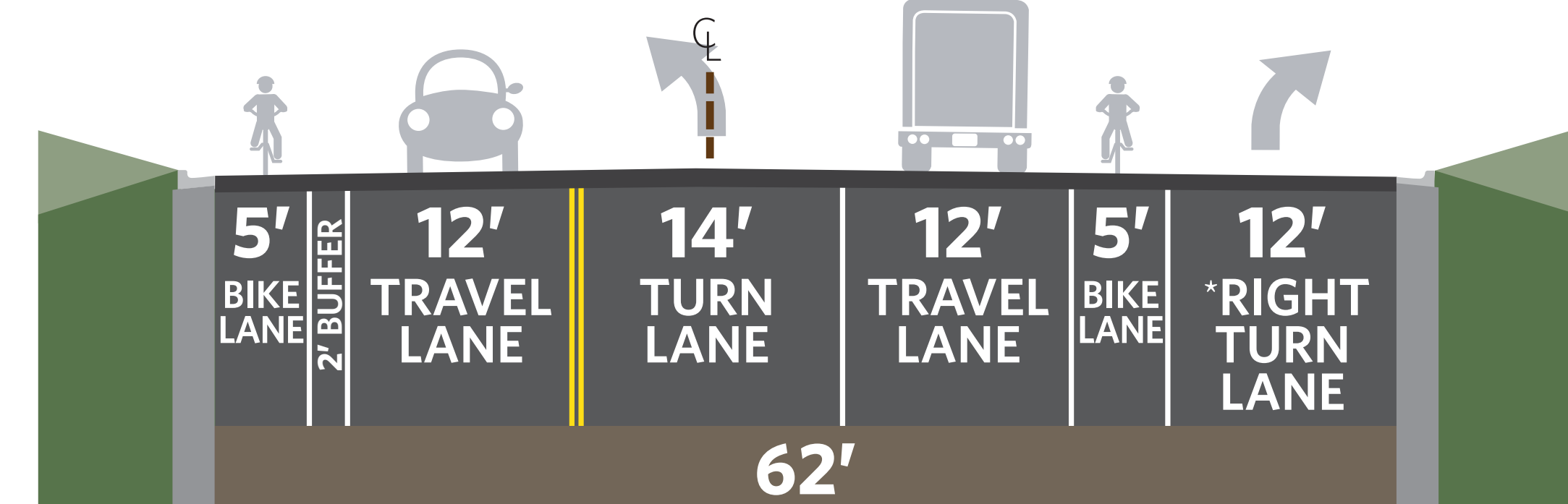


Facing West

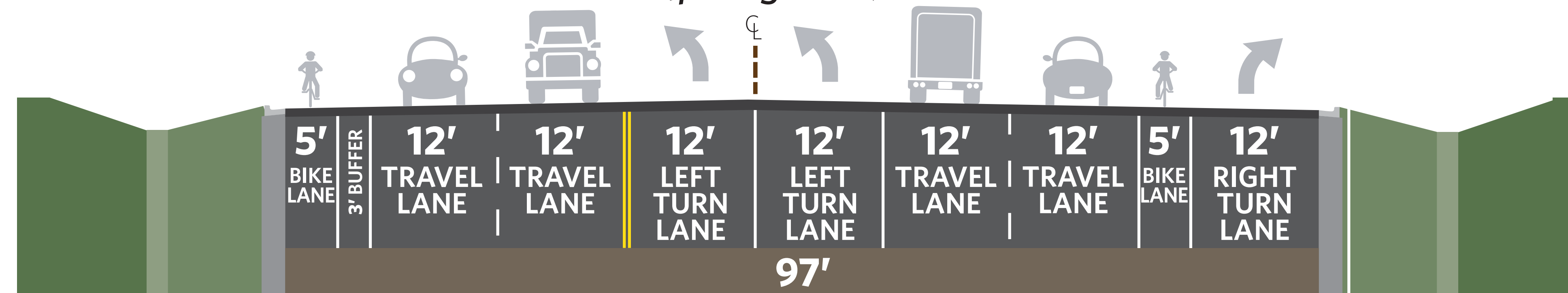
12th Avenue, Horsehaven Avenue,
Market Loop / Early Dawn & Killdeer
(facing west)



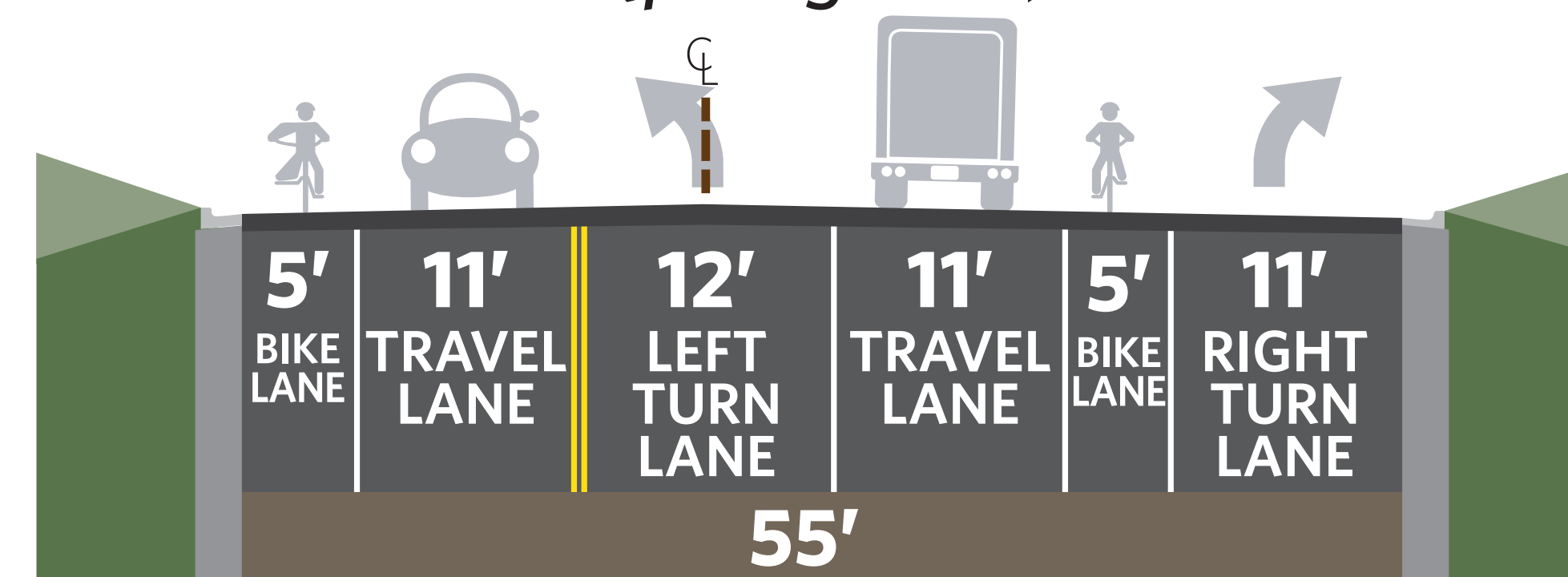
Hope Avenue
(facing west)



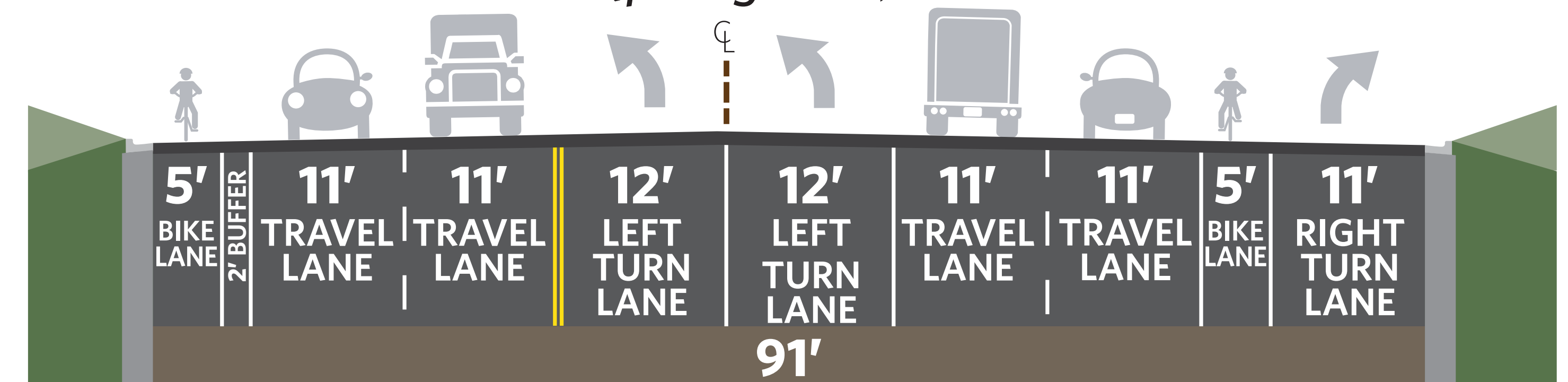
Prairie Avenue
(facing west)

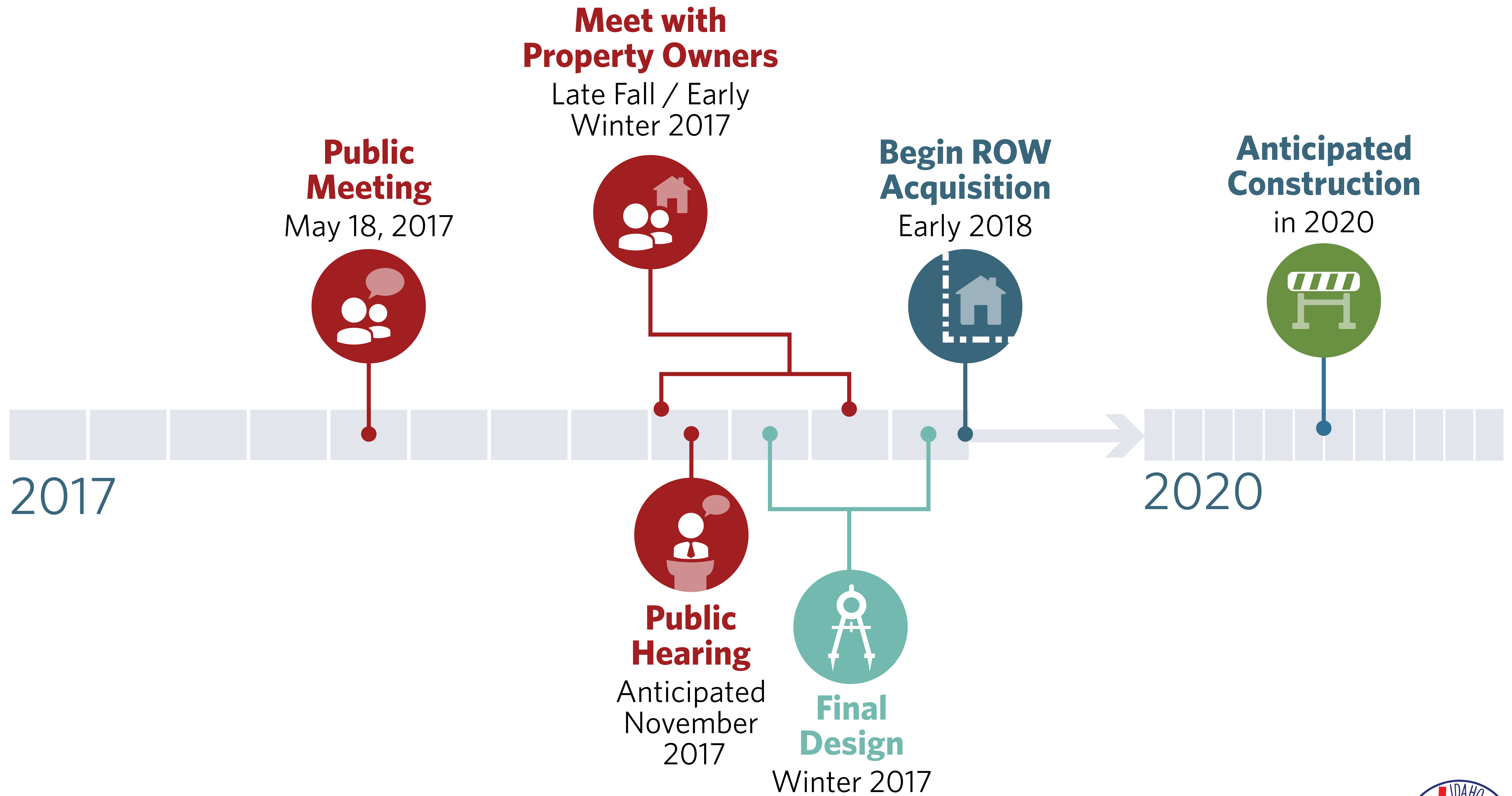


16th Avenue
(facing west)



Poleline Avenue
(facing west)







- Noise
- Neighborhood impacts. Coordination during construction recommended with:
 - » Citylink transit services
 - » Emergency Services in area; hospital, police, fire
 - » Nearby schools



- Low Income Populations
- Displacements
- Cultural resources
- Historic and recreational properties
- Prime Farmland
- Hazardous Materials
- Wildlife and Habitat
- Threatened and Endangered Species
- Wetlands and Waters of U.S.
- Sole Source Aquifer

