LEGEND

- Idaho 44
- Future Traffic Signal
- Existing Traffic Signal
- Future Interchange

SEE SEGMENT 3

SEE SEGMENT 5

N

IDAHO-44 TYPICAL SECTION

Existing Right-of-Way Varies 80'-120'

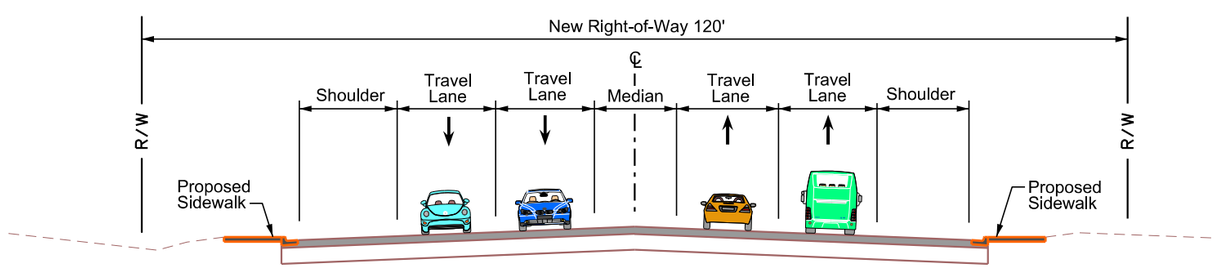

SEGMENT 4

IDAHO 44 : BLESSINGER ROAD to IDAHO 16

URS

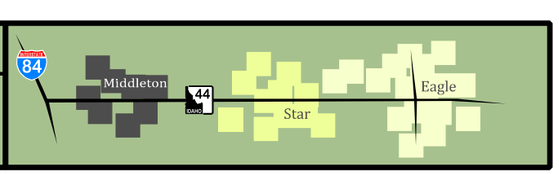

KEY MAP

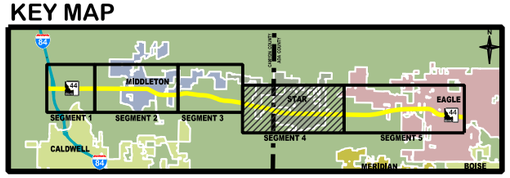

LEGEND

- Idaho 44
- Estimated Right-of-Way Needs
- Existing Right of Way
- Proposed Right of Way
- Property Line

N

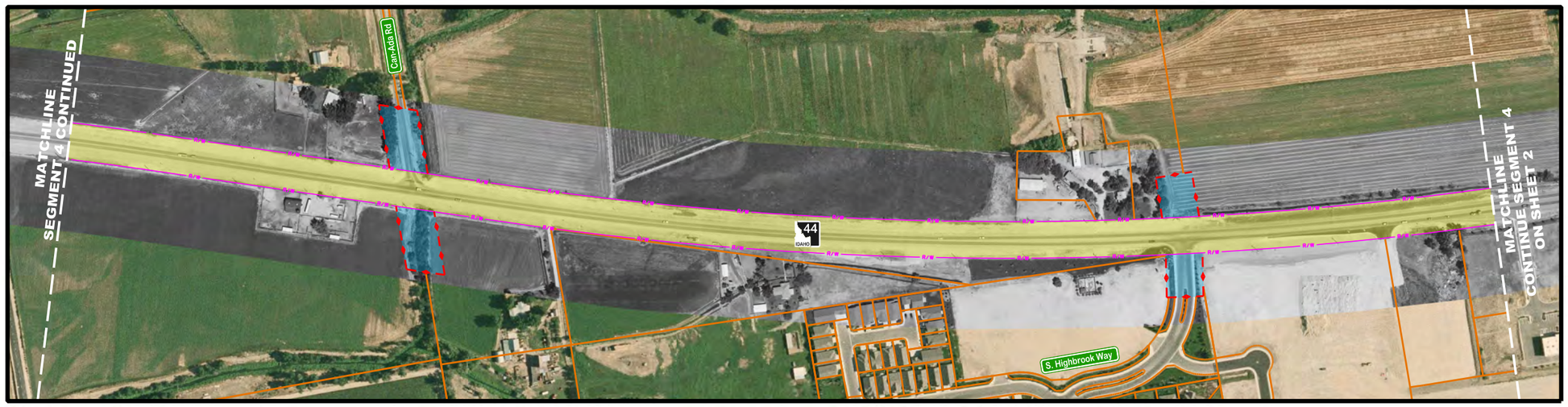

SEGMENT 4 - SHEET 1

IDAHO 44 : BLESSINGER ROAD to IDAHO 16

URS

KEY MAP

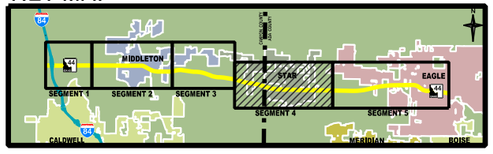

LEGEND

- Idaho 44
- Estimated Right-of-Way Needs
- Existing Right of Way
- Proposed Right of Way
- Property Line

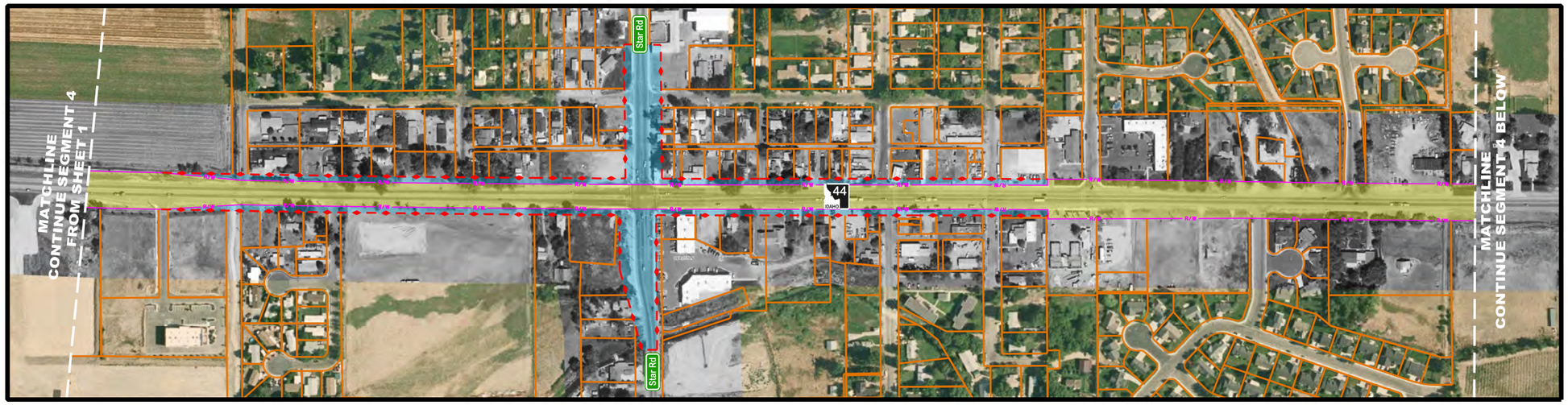

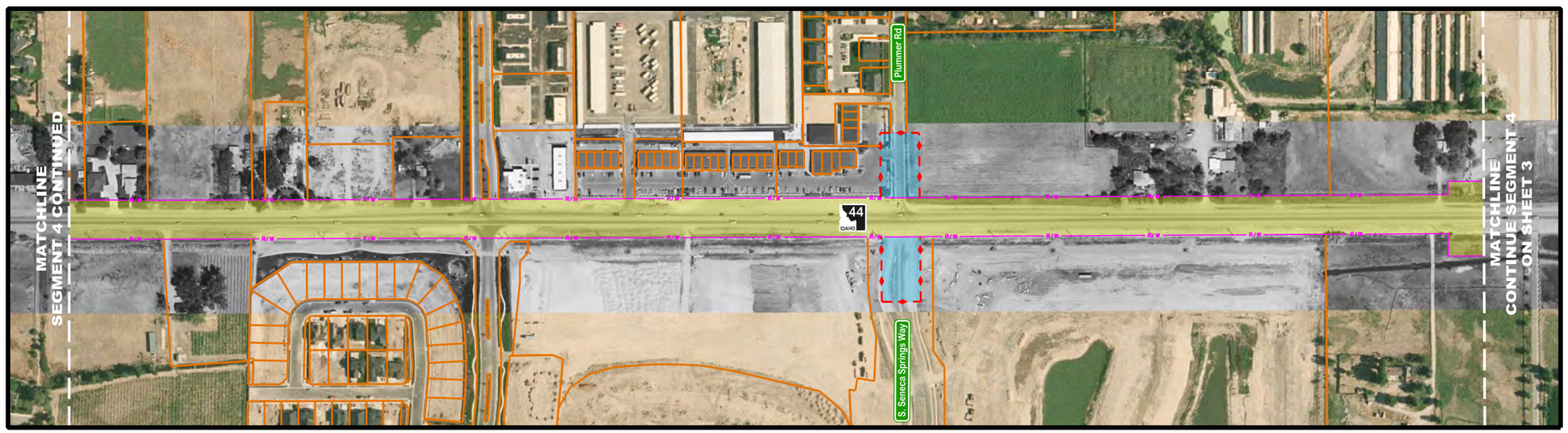

SEGMENT 4 - SHEET 2

IDAHO 44 : BLESSINGER ROAD to IDAHO 16

KEY MAP

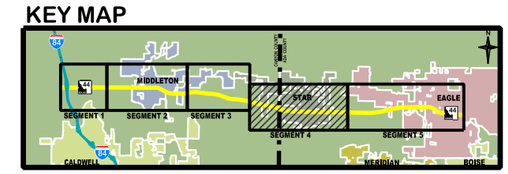

LEGEND

- Idaho 44
- Estimated Right-of-Way Needs
- Existing Right of Way
- Proposed Right of Way
- Property Line
- Idaho 44-16 Future Interchange

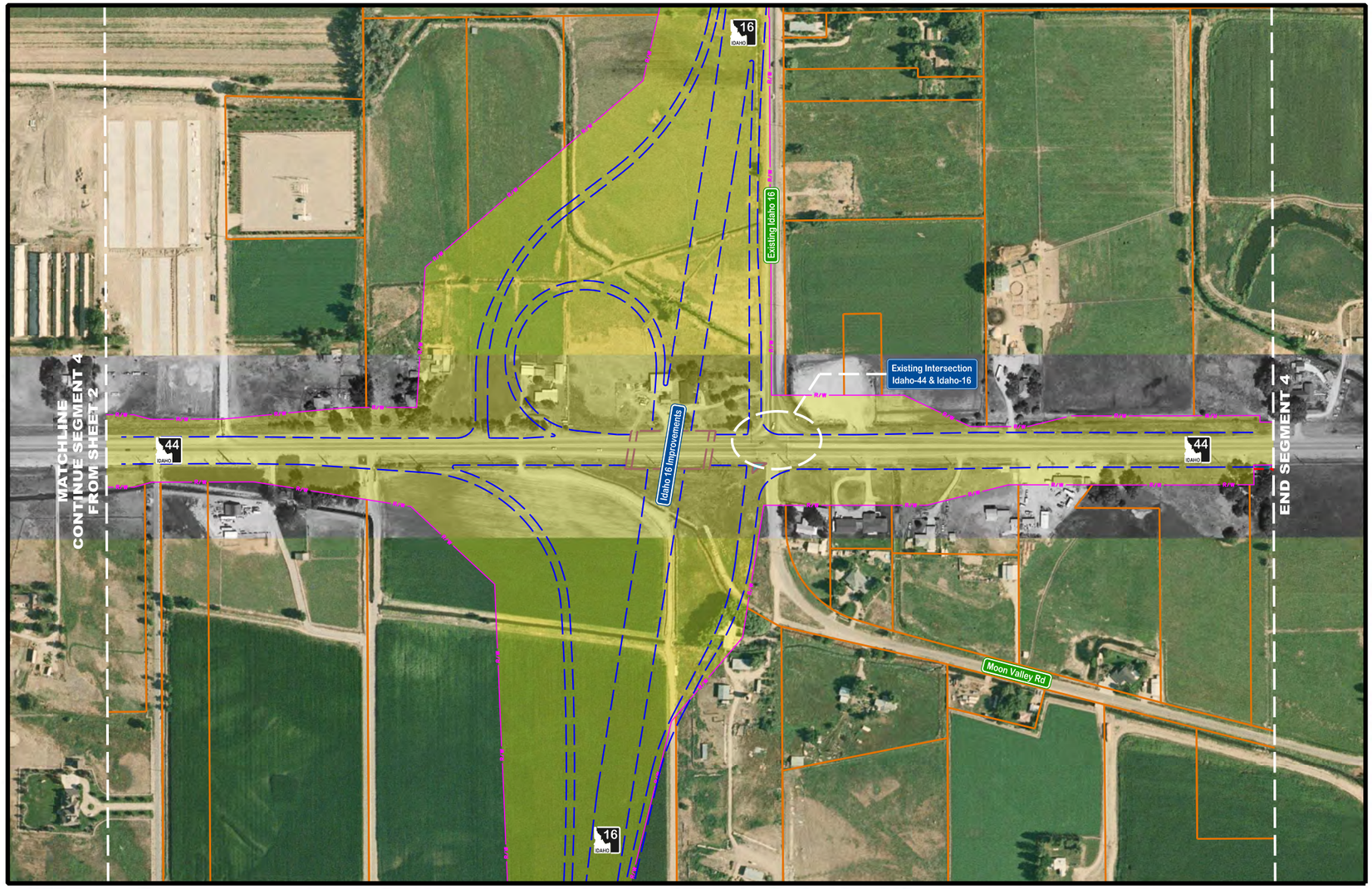

N

SEGMENT 4 - SHEET 3

IDAHO 44 : BLESSINGER ROAD to IDAHO 16

URS

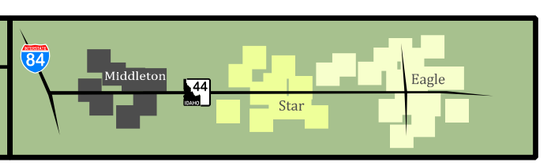
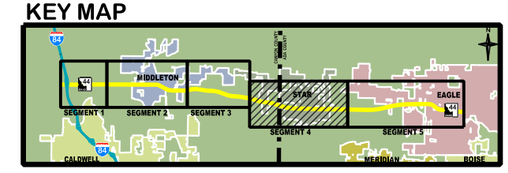
KEY MAP