




BLAINE COUNTY

Power County Highway District
EXTRA LENGTH/OFF TRACKING MAP



Map created by
 The Local Highway
 Technical Assistance
 Council

© 2017 LHTAC

Blackfoot



Chubbuck



Pocatello

BANNOCK COUNTY

Aberdeen

3100 W Road

N Pleasant Valley Beet Dump

N Pleasant Valley Rd: 2700 ft West of 3100 W Road (N Pleasant Valley Beet Dump) to State Highway 30

Center Pleasant Valley Beet Dump

Brooding Road: 2700 ft North of Center Pleasant Valley Road (Center Pleasant Valley Beet Dump) to S Pleasant Valley Road

S Pleasant Valley Rd: Brooding Road to State Hwy 30

S Pleasant Valley Beet Dump

Visiting Road

Russell Road

Thede Allen Road

Bauer Road

State Hwy 30 (Aberdeen Hwy)

American Falls



30

Ramsay Road: Lakeview Road to 900 ft East of South Road (Geopoll Bay Beet Dump)

Geopoll Bay Beet Dump


Lakeview Rd: Ramsay Rd to I-86 Ramp


**POWER COUNTY
HIGHWAY DISTRICT**

Rockland

37

BURLEY HD

Routes designated for legal lengths only = 

Routes designated for vehicle combinations not exceeding 115 feet overall length including load overhang and must not exceed 6.50 feet off-track = 

RAFT RIVER HD



ONEIDA COUNTY