

IDAHO TRANSPORTATION BOARD

Exhibits #225 - #236

2000

EXHIBIT NUMBER	DATE	DESCRIPTION
225	3/2000	FY00-05 Forest Highway Program
226	5/00	Official minute relinquishing 1-90 Business loop in Coeur d'Alene
227	5/00	Airport 3-year Program
228	5/00	Proposed additions and advances as of 4/25/00
229	7/00	Proposed 2001 legislative ideas
230	8/00	Accounts to be written off (over \$1,000)
231	8/00	FY00 Federal Highway Program Prioritized project advances and projects requested for FY00 Redistribution of Federal Formula Obligation Authority
232	8/00	FY02 Budget
233	9/00	Official Minute relinquishing portion of SH-3 to Benewah County, et al
234	8/00	Official Minute relinquishing portion of US-95 to Boundary Co.
235	9/00	Official Minute relinquishing portion of SH-55 to ACHD
236	11/00	FY00 Certification of revenue and disbursement

EXHIBIT 225

h:\123\craig\program\forest highway\idaho\000.mdb2

February 9, 2000

**IDAHO**  
FOREST HIGHWAY PROGRAM  
FY 2000 - 2004  
APPROVED

FH No	PROJECT NAME & TERMINI	LNTH KM (MI)	TYPE OF WORK	STATUS & COST (\$1,000)						LOC / ENVIR	RECON / FUTURE	SPON AGENCY	REMARKS	KEY NO
				Fiscal Year										
				2000	2001	2002	2003	2004	2005					
	PROJECTS STATEWIDE		PRELIM. ENGINEERING	2,000	1,800	1,900	1,900	1,900	1,900					
			CONST ENGINEERING	700	1,250	1,250	1,250	1,250	1,250					
9	ENAVILLE - THOMPSON PASS HWY MURRAY - THOMPSON PASS MP 29.1 - 38.8	15.6 (9.7)	RECONSTRUCTION	**								FS ITD	** CLAIM PENDING	2582 2583
75	HOWELL CANYON ROAD SR 77 to MT HARRISON PARKING	18.4 (11.4)	CORRECTIVE ACTION	200										
82	MESA FALLS HIGHWAY MP 12.5 - 28.3	25.4 (15.8)	MNR RECONST.BS.PAVE	4,100								FS		
83	COUNCIL - CUPRUM (2) MP 11.2 - MP 28.1	28.8 (17.8)	RECONSTRUCT, PAVE	9,800								ITD		5885
80	SALMON RIVER ROAD RIGGINS - SPRING BAR	18.7 (10.4)	PRESERVATION ALTERNATIVE			4,000 4,000PL	4,900					FS ITD	34 DM PL CANDIDATE	5886 6855
55	KAMIAH - PIERCE KAMIAH-YAKUB CR MP 113.9 - 117.5 PETERSON'S CORNER to MUSSELSHELL FLAT	5.8 (3.6) 6.1 (3.8)	RECONSTRUCT, PAVE  OVERLAY		4,000							FS ITD		6133
82	ATLANTA ROAD	7.4 (4.6)	BASE / PAVE	2,800								FS		6856
72	BOGUS BASIN	29.0 (18.5)	REHAB / RESURFACE	(400)								FS ITD		
26	KETCHUM - CHALLIS HIGHWAY (WARM SPRINGS)	4.0 (2.5)	RECONSTRUCTION					4,800				ITD	STATE CONTRIBUTION \$3.3 M PL CANDIDATE	6858
85	GEORGETOWN CANYON ROAD	3.9 (2.4)	RECONSTRUCTION	2,000								FS	FS DESIGN & CONSTRUCT	6859
58	BUNCO ROAD MP 107.87 - 110.09 & MP 100.00 - 106.97	5.5 (3.4)	MINOR RECONSTRUCTION		2,000							FS		6853
76	GRAND TARGHEE ROAD (CFLHD)	6.4 (4.0)	RECONSTRUCTION	75		4,700						FS ITD	TO CFLHD; PL CANDIDATE. LOCAL CONTRIBUTION \$300K	6860
80	FERMAN LAKE ROAD MP 0.0 - 5.3	5.5 (3.3)	RECONSTRUCTION				2,000	9,900				FS	PL CANDIDATE	6854
22	CASCADE-WARM LAKE ROAD CRAWFORD to WARM LAKE	38.8 (24.0)	OVERLAY								XX			
88	YANKEE FORK MP 0.0 to MP 3.0	4.8 (3.0)	OVERLAY								XX			
94	MEADOW CREEK BRIDGE MOVIE RIVER		REPLACE BRIDGE								XX			
87	ORANGEMONT ROAD MP 16 to MP 20	6.4 (4.0)	3R								XX			
	MISCELLANEOUS PROJECTS		O.R. & EXTRA WORK	900	1,000	1,000	1,000	1,000	1,000					
			TOTAL	22,175	19,150	12,850	11,050	13,750	9,750	0	0			
			FH FUNDS AVAILABLE	22,574	12,505	12,505	12,505	12,505	12,505					
			FH FUNDS BALANCE	399	2,355	(349)	1,455	(1,249)	3,755					

BALANCE OF FUNDS		2000	2001	2002	2003	2004	2004
ITD PROJECTS:	\$7,465 THRU FY 98	\$7,343	71,343	75,893	77,893	77,893	77,893
FS PROJECTS:	\$7,425 THRU FY 98	\$2,883	68,893	71,233	73,233	81,733	81,733

## FY 98 FUNDS AVAILABLE INCLUDE:

TEA 21 ALLOCATION \* \$12,505,057.00  
FY 98 AUGUST REDISTRIBUTION \$10,000,000.00  
FY 98 WTEA ROLLUP \$86,288.54  
FY 98 TEA 21 ROLLUP \$2,542.52  
FY 98 TOTAL \$22,573,661.06

\* TEA 21 ALLOCATION INCLUDES SECTION 1102(f)  
OBLIGATION LIMITATION REDUCTION of:

FY 98 10.9%  
FY 99 11.7%  
FY 00 12.9%

*for Scott Gustaf*  
RONALD W. CARMICHAEL, DIVISION ENGINEER  
WESTERN FEDERAL LANDS HIGHWAY DIVISION  
FEDERAL HIGHWAY ADMINISTRATION

DATE: 3/8/2000

106

## OFFICIAL MINUTE

WHEREAS, I-90 Business Loop within the city of Coeur d'Alene is no longer essential as a part of the State Highway System, all as shown in Exhibit "A" attached hereto; and

WHEREAS, the city of Coeur d'Alene did agree to assume control, jurisdiction of, and responsibility for, in full and every respect, the former section of the I-90 Business Loop from Milepost 0.267 to Milepost 3.661 in the Road Closure and Maintenance Agreement dated April 24, 2000.

THEREFORE BE IT RESOLVED, that the former portion of the Coeur d'Alene I-90 Business Loop from Milepost 0.267 to Milepost 3.661 be removed from the State Highway System and relinquished to the city of Coeur d'Alene effective July 1, 2000. Coincident with said removal, all jurisdiction, control, and interest of the state in and to said sections of former I-90 Business Loop, including rights-of-way appurtenant thereto, all as shown on Exhibit "A" attached hereto, are relinquished to the city of Coeur d'Alene as its interest may appear.

RECOMMEND:

CCO.R.T.  
TPA

APPROVED:

[Signature]  
State Highway Administrator

APPROVED AS TO FORM:

Patricia W. Fanning  
Legal Counsel

May 1, 2000  
Date

IDAHO TRANSPORTATION BOARD

Charles L. Winder  
Chairman

John B. Bomlon  
Vice-chairman

Meis Miller  
Member

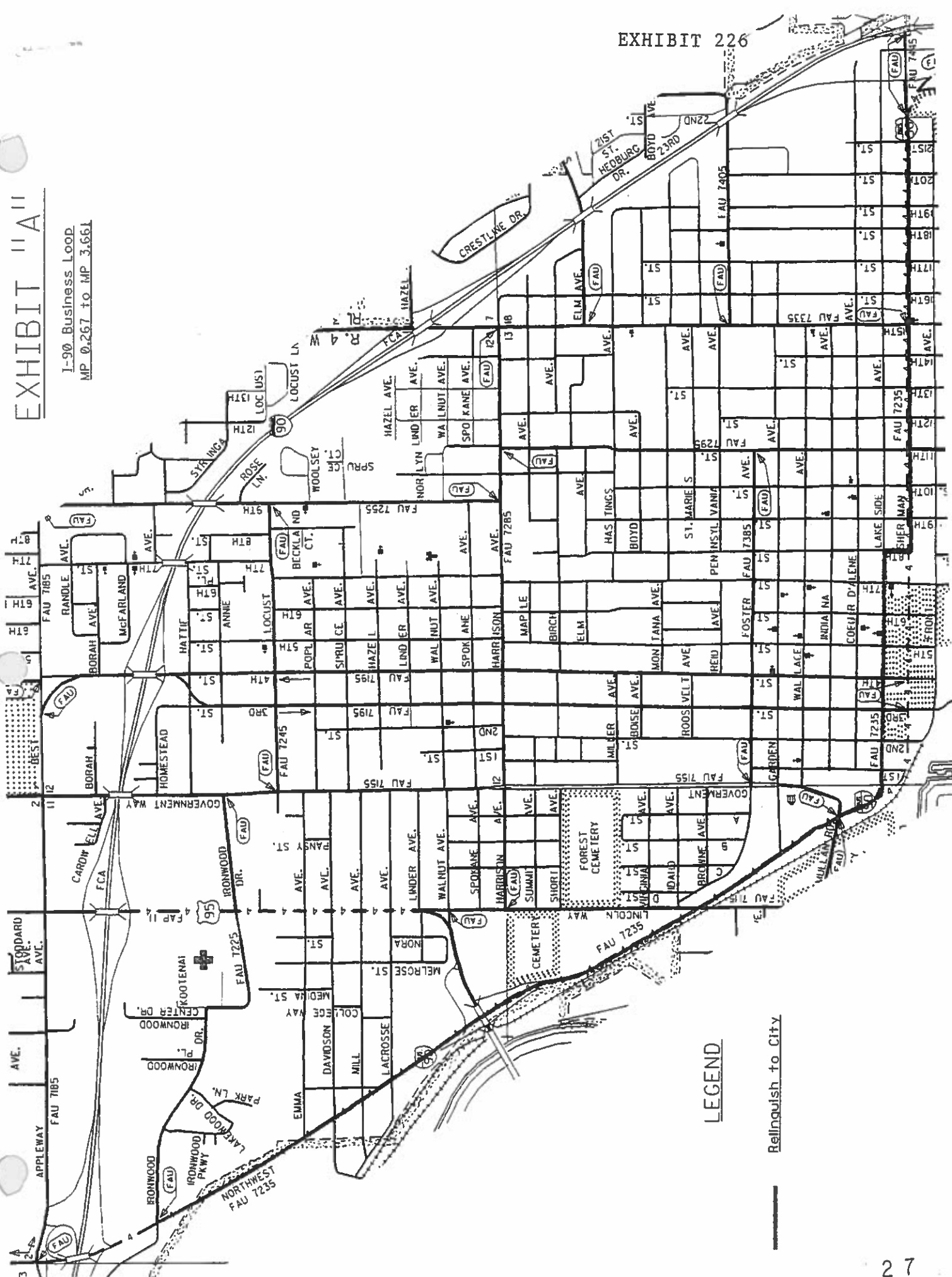
[Signature]  
Member

[Signature]  
Member

[Signature]  
Member

[Signature]  
Member

I-90 Business Loop  
MP 0.267 to MP 3.661





# AIRPORT 3-YEAR PROGRAM

<u>LOCATION</u>	<u>DESCRIPTION</u>	<u>TOTAL</u>	<u>FAA</u>	<u>STATE GRANT</u>
<u>FY2001</u>				
<u>COMMERCIAL SERVICE AIRPORTS</u>				
BOISE	ANNUAL GRANT			\$ 52,500
IDAHO FALLS	" "			\$ 22,500
HAILEY	" "			\$ 15,000
LEWISTON	" "			\$ 15,000
MOSCOW-PULLMAN	" "			\$ 15,000
POCATELLO	" "			\$ 15,000
TWIN FALLS	" "			\$ 15,000
COMMERCIAL SERVICE FY 2001 TOTALS				\$ 150,000
<u>GENERAL AVIATION AIRPORTS</u>				
FAA FY 2001 STATE ENTITLEMENT*		\$ 8,952,109	\$ 8,056,898	\$ 143,246
ARCO	REHAB PAVEMENTS			
CALDWELL	CONST TAXIL & HOLDG APR, REHAB RWY & PARALLEL TWY			
COEUR D'ALENE	REHAB RWY 5/23, PHASE 2			
DRIGGS	CONST HLDG APRON, EXP APRON			
SALMON	CONST PARALLEL TWY (NORTH END) & HNGR TWY, REHAB PVMTS, & ACQ LAND			
SANDPOINT	MASTER PLAN UPDATE			
AMERICAN FALLS	CRACK SEALING	\$ 9,250		\$ 6,937
BEAR LAKE	O'LAY RWY 16-34	\$ 75,356		\$ 56,517
PAYETTE	SEALCOAT PVMTS, MARK RWY	\$ 26,100		\$ 12,750
ST. ANTHONY	RECONSTRUCT RUNWAY	\$ 160,000		\$ 100,000
SANDPOINT	PAVE PARKING & SECURITY GATE	\$ 27,000		\$ 13,500
VARIOUS	INVENTORY/SMALL PROJECTS			\$ 17,050
GENERAL AVIATION FY 2001 TOTALS				\$ 350,000
TOTAL FY 2001 STATE GRANTS				\$ 500,000

\* INCLUDES THE \$3,249,026 GENERAL AVIATION ENTITLEMENTS, SEE ATTACHED.

# AIRPORT 3-YEAR PROGRAM

<u>LOCATION</u>	<u>DESCRIPTION</u>	<u>TOTAL</u>	<u>FAA</u>	<u>STATE GRANT</u>
<u>FY2002</u>				
<u>COMMERCIAL SERVICE AIRPORTS</u>				
BOISE	ANNUAL GRANT			\$ 52,500
IDAHO FALLS	" "			\$ 22,500
HAILEY	" "			\$ 15,000
LEWISTON	" "			\$ 15,000
MOSCOW-PULLMAN	" "			\$ 15,000
POCATELLO	" "			\$ 15,000
TWIN FALLS	" "			\$ 15,000
COMMERCIAL SERVICE FY 2002 TOTALS				\$ 150,000
<u>GENERAL AVIATION AIRPORTS</u>				
FAA FY 2002 STATE ENTITLEMENT*		\$ 9,231,862	\$ 8,308,676	\$ 156,942
BONNERS FERRY	REHAB RWY, ACQ LAND, CONST PAR TWY, REMOVE & LGT OBSTR			
BURLEY	ACQ ESMTS, CONST TWYS, MITL & REFLTRS, REIL'S & PAPI'S, OBSTR			
CALDWELL	ENVIRONMENTAL ASSESSMENT			
COEUR d' ALENE	CONST LRG GA APR (PH3) & EXT TWY			
GOODING	TWY REFLTRS, RELOC FENCE, CONST HANGAR TWYS			
GRANGEVILLE	ACQ ESMTS, CONST APRON & HANGAR TWY'S			
McCALL	REHAB MIRL, CONST ELECTIC VAULT, INST PAPI			
NAMPA	ACQ LAND, CONST APRON & TWY (PH2), INST FENCE & GATES			
REXBURG	REHAB RWY			
COTTONWOOD	O'LAY RWY & TWY'S	\$ 101,200		\$ 91,080
PARMA	RELOCATE/CONST GRAVEL RWY	\$ 117,000		\$ 87,750
VARIOUS	INVENTORY/SMALL PROJECTS			\$ 14,228
GENERAL AVIATION FY 2002 TOTALS				\$ 350,000
TOTAL FY 2002 STATE GRANTS				\$ 500,000

\* INCLUDES THE \$3,249,026 GENERAL AVIATION ENTITLEMENTS.

# AIRPORT 3-YEAR PROGRAM

<u>LOCATION</u>	<u>DESCRIPTION</u>	<u>TOTAL</u>	<u>FAA</u>	<u>STATE GRANT</u>
<u>FY2003</u>				
<u>COMMERCIAL SERVICE AIRPORTS</u>				
BOISE	ANNUAL GRANT			\$ 52,500
IDAHO FALLS	" "			\$ 22,500
HAILEY	" "			\$ 15,000
LEWISTON	" "			\$ 15,000
MOSCOW-PULLMAN	" "			\$ 15,000
POCATELLO	" "			\$ 15,000
TWIN FALLS	" "			\$ 15,000
COMMERCIAL SERVICE FY 2003 TOTALS				\$ 150,000
<u>GENERAL AVIATION AIRPORTS</u>				
FAA FY 2003 STATE ENTITLEMENT*		\$ 9,511,616	\$ 8,560,454	\$ 152,186
ARCO	REHAB TWYS			
BLACKFOOT	CONST HOLDING APRONS & TAXIL'S, ACQ LAND			
CALDWELL	ACQ LAND			
CASCADE	REMOVE OBST, EXT RWY & TWY			
COEUR d' ALENE	EXT PARALLEL TWY & CONST TWY			
GOODING	CONST TWY, IMP SAFETY AREA, INST MIRL, REHAB PAVEMENTS			
JEROME	NDB			
NAMPA	CONST APRON/TWY (PH3)			
SANDPOINT	ACQ LAND & RELOC PARALLEL TWY			
AMERICAN FALLS	RWY FABRIC & O'LAY	\$ 162,250		\$ 121,687
BEAR LAKE	SEALCOAT RWY 16/34	\$ 27,600		\$ 20,700
NEZ PERCE	MIRL	\$ 10,000		\$ 9,000
PRESTON	SEALCOAT PAVEMENTS	\$ 38,000		\$ 28,500
VARIOUS	INVENTORY/SMALL PROJECTS			\$ 17,927
GENERAL AVIATION FY 2003 TOTALS				\$ 350,000
TOTAL FY 2003 STATE GRANTS				\$ 500,000

\* INCLUDES THE \$3,249,026 GENERAL AVIATION ENTITLEMENTS.



**FY2000 ST OGRAM  
PROPOSED ADDITIONS AND ADVANCES AS OF 4/25/00**

EXHIBIT 228

DIST	KEY NO	LOCATION	TYPE OF WORK	PREV		SCHED	FY 2000		NOTE	PS & E
				YR	PROG		EST	INCR/DECR		
1	6605	US-95, Sagle to Sandpoint	Minor Surface	2001	NHS	1500	1500	1500		
			Rehab							
1	7718	SH-3, MP 73 to 76, Benewah Co	Minor Surface	2001	ST	473	473	473		5/1/00
1	+	NEW I-90B Loop Relinquishment	Partnership	NEW		2500	2500	2500	April BD Item	NA
						District 1 total		4473		
2	Various	Sealcoats	Sealcoat	2001	ST	650	650	650		5/15/00
						District 2 total		650		
3	8142	SH-52, Mill Rd Turnbay, Emmett	Partnership	2001	ST	500	860	860		5/15/00
3	7922	US-95, Fruitland Turnbay	Partnership	2003	ST	150	168	168		NA
3	7554	SH-55, McCall Partnership Change Order	Partnership	2002	ST	200	550	550	Replaces #7918/FY02	NA
3	7273	SH-55, Franklin Acceleration Lane	Partnership	1999		80	80	80	Dropped from 99 C/O List	NA
3	NEW	I-84, East Boise POE WIM Upgrade		NEW		550	550	550	Budget Council Request	6/1/00
3	6681	US-95, Homedale to Weiser		2002	ST	975	2140	2140		5/5/00
						District 3 total		4348		
6	7706	I-15, Spencer to Stoddard Cr	Sealcoat	2001	IM	2,415	2415	2415		5/15/00
6	7144	I-15, Dubois IC, SB	Sealcoat	2001	IM	555	555	555		5/15/00
6	6969	US-20, Brunt Rd to Cinder Butte Rd	Pavement	PD	NH	1,830	1830	1830		5/15/00
6	+	7067 SH-28, Gilmore Summit North, Lemhi Co	Sealcoat	2001		936	817	817	April BD Item	Submitted
6	+	7711 SH-28, Gilmore Rd to Eighteen Mile Rd	Sealcoat	2001		1,086	887	887	April BD Item	Submitted
						District 6 total		6,504		
						Grand Total		15,975		

+ Already approved by Board

139  
Revised

## ITD 2001 LEGISLATIVE IDEAS

June 30, 2000

Priority #	Description	Contact Person/#
1	<b>COMMERCIAL VEHICLE REGISTRATION</b> - This legislation would amend Sections 49-432, 49-434(7), 49-434(8), 49-434(9)(c), and 49-456, Idaho Code to clean up discrepancies created with the enactment of Senate Bill 1580, and bring them into compliance with the new registration system.	Herb Kinney 8608
2	<b>AERONAUTICS FUND INTEREST</b> - This legislation will amend Section 21-211, Idaho Code, to retain all interest earned on the state aeronautics fund in that fund, instead of diverting it to the general fund.	Bart Welsh 8788
3	<b>AIRCRAFT REGISTRATION DEADLINES</b> - This legislation will amend Sections 21-114(b)(1) and 21-114(c), Idaho Code, to restrict registration of all aircraft to a calendar year, eliminating the option of "back-registration" which allowed the owner/operator to pick up registration for prior years instead of paying the higher personal property tax based on the assessed value.	Bart Welsh 8788
4	<b>COMMERCIAL DRIVERS LICENSE (CDL) COMPLIANCE</b> - This legislation will amend Sections 49-335 and 49-337, Idaho Code, to bring them into compliance with FHWA motor carrier regulations, revised effective 10/4/99. Amendments to Section 49-335, Idaho Code, will add driver disqualification penalties for conviction of railroad/highway grade crossing violations. Amendments to Section 49-337, Idaho Code, will add employer penalties for allowing a commercial driver to operate a commercial motor vehicle in violation of laws pertaining to railroad/highway grade crossings.	Jane Caviness 7830
5	<b>DRIVER SERVICES CLEAN-UP</b> - This legislation will: Amend Section 49-306(11), Idaho Code, to clarify that seasonal CDL's will only be valid for agri-chemical businesses, custom harvesters, farm retail outlets and suppliers, and livestock feeders, consistent with the federal Motor Carrier Safety Regulations language; Repeal Sections 49-1209, 49-1215, 49-1216, 49-1218, and 49-1219, Idaho Code, and amend Sections 49-1210 and 49-1220, Idaho Code, to eliminate three methods of providing proof of financial responsibility that are not used (Bond of surety, \$50,000 cash or securities filed with the State Treasurer, and Certificate of self-insurance); Amend Section 49-2444(1), Idaho Code to require the same information on an identification card as that required on a driver license under Section 49-315(1), Idaho Code.	Jane Caviness 7830
6	<b>VEHICLE SERVICES CLEAN-UP</b> - This legislation will amend Sections 49-114, 49-407, 49-411, 49-417B, 49-418B, 49-419A, 49-420B, 49-434(1), 49-443(6), 49-506, 49-510(1), 49-524, and 67-7040, Idaho Code, relating to titling, registration, and dealer licensing activities, codify current processes in regard to registration and titling of vehicles and vessels, and provide uniformity within special plate programs.	Ed Pemble 8660

ACCOUNTS TO BE WRITTEN OFF  
over (\$1,000)

ACCT	NAME	AMOUNT	Base State	Use Fee	Reg	Returned Checks	Audit	Rein	FINAL COMMENT
0098012	BENTON, ALICE	\$ 2,981.33					\$ 2,941.33	\$ 40.00	Past statue of limitations
0545897	INTERLINK TRANSPORTATION IN	\$ 2,649.96					\$ 2,609.96	\$ 40.00	Past statue of limitations. Case voluntarily dismissed
0782789	MORRIS DISTRIBUTING	\$ 1,832.33	ID		\$ 1,792.33			\$ 40.00	Past statue of limitations. \$434.72 paid on account balance
0198994	D E S EXPRESS	\$ 1,616.50					\$ 1,576.50	\$ 40.00	Past statue of limitations
0010603	RED MAN	\$ 1,540.92		\$ 1,500.92				\$ 40.00	Past statue of limitations; Ch 11 bankruptcy filed and discharged
0280750	DOTY'S FARM EXPRESS	\$ 1,428.05	ID				\$ 1,388.05	\$ 40.00	Past statue of limitations
0084988	TRANSCOASTAL TRUCKING	\$ 1,385.30		\$ 1,345.30				\$ 40.00	Past statue of limitations
0605550	TY GRANLUND TRUCKING	\$ 1,027.55		\$ 25.28			\$ 962.27	\$ 40.00	Past statue of limitations

Total (8 Accounts)      \$ 14,461.94      \$ 2,871.50      \$ 1,792.33      \$ -      \$ 9,478.11      \$ 320.00

Approved by:  
Idaho Transportation Board

  
CHAIRMAN

8/25/00  
Date

ACCT	NAME	Amount	Use Fee	Returned Checks	Audit	Rein	Comments
G120	LAURA S FISHER JENKINS	20.00		20.00			Past statute of limitations
G120	CATHY A ANDERSON	20.00		20.00			Past statute of limitations
G120	WILLIAM L RINE	19.00		19.00			Past statute of limitations
G120	STEPHANIE ANDERSON	19.00		19.00			Past statute of limitations
G120	SOUND EXPRESS	19.00		19.00			Past statute of limitations
G120	MATTHEW FORTMEYER	19.00		19.00			Past statute of limitations
G120	ELIAS ADAME	19.00		19.00			Past statute of limitations
G120	CRISTOBEL CISEROS	19.00		19.00			Past statute of limitations
G120	CLARKE STOSICH	19.00		19.00			Past statute of limitations
G120	CARL H BURKART	19.00		19.00			Past statute of limitations
G120	AL RUGGIERO	15.00		15.00			Past statute of limitations
G120	A C B BUSINESS SERVICE	8.00		8.00			Delinquent MVR bill, Past statute of limitations
G120	RICHARD L SEEGMILLER	5.00		5.00			Past statute of limitations

Total (151 Accounts)      \$ 19,498.56      \$ 5,857.73      \$ 9,166.97      \$ 2,663.86      \$ 1,800.00

Approved by:

*Ronald B. Mangum*

CONTROLLER

*R.K. Vao*

CHIEF OF ADMINISTRATION

Date

*8-4-00*

Date

*8/4/00*

Date

ACCOUNTS TO BE WRITTEN OFF  
under (\$1,000)

ACCT	NAME	Amount	Use Fee	Returned Checks	Audit	Rein	Comments
0838631	GREGOIRE TRUCKING	952.06			912.06	40.00	Past statute of limitations
0308932	NORTH CENTRAL TRUCKING CO	913.49	873.49			40.00	Past statute of limitations
0108290	PROVIDENCE TRANSPORTATION	807.48	767.48			40.00	Past statute of limitations
0773382	CROWN TRUCKING CO INC	759.74	719.74			40.00	Past statute of limitations
0150631	BOB STOLTZ	728.90	728.90			40.00	Past statute of limitations
0169086	PAPER EXPRESS INC	725.70			685.70	40.00	Past statute of limitations
0850289	BOBBY R HACKNEY	604.15	564.15			40.00	Past statute of limitations
1019600	FEDERAL FINANCING	548.90		508.90		40.00	Past statute of limitations
0787556	HARMONY TRANSPORT LTD	532.17	492.17			40.00	Past statute of limitations
0194811	S S T INC	479.47			439.47	40.00	Past statute of limitations
G120	MONTE J OR TINA L BROWN	410.00		410.00		40.00	Past statute of limitations
G120	LANCE SPEED	403.00		403.00		40.00	Past statute of limitations
G120	LEVI J SWANSON	380.00		380.00		40.00	Past statute of limitations
G120	DAVE SEEVER	380.00		380.00		40.00	Past statute of limitations
0579425	RALPH MEHLBRECH	367.97			327.97	40.00	Past statute of limitations
G120	RYAN MURPHY	361.50		361.50		40.00	Past statute of limitations
0754069	BUSTER A BANDY	306.87	266.87			40.00	Fled Ch 7 2/21/96. Discharged 6/11/96. Past statute of limitations
0280917	WALDROP INC	282.83			242.83	40.00	Past statute of limitations
0729848	ROAD HAUS INC	239.71	199.71			40.00	Past statute of limitations
0048769	BONUS MOTOR EXPRESS INC	216.25	176.25			40.00	Past statute of limitations
G120	PAULETTE A CROSS	215.00				40.00	Past statute of limitations
G120	JENNIFER A KOVAL	215.00		215.00		40.00	Past statute of limitations
G120	ELA E WAITE	215.00		215.00		40.00	Past statute of limitations
0427625	OLYMPIC PACIFIC BUILDERS	208.55	168.55			40.00	Deceased. Past statute of limitations
0594531	LYELL MARION TRUCKING	205.75	165.75			40.00	Past statute of limitations
G120	THOMAS R VAN MUN	185.00		185.00		40.00	Past statute of limitations
G120	MARTY LATTIN	170.00		170.00		40.00	Past statute of limitations
G120	LUCUS SCOTT	170.00		170.00		40.00	Past statute of limitations
G120	ANNE B LOUGHRAN	170.00		170.00		40.00	Past statute of limitations
G120	PATRICC I PRENTISS	155.00		155.00		40.00	Past statute of limitations
G120	REGINA L CARSON/SHEARER	150.00		150.00		40.00	Past statute of limitations
G120	GENARO VALENCIANO	145.00		145.00		40.00	Past statute of limitations
0275586	SHORTCUT EXPRESS	143.43		103.43		40.00	Past statute of limitations
G120	LARRY A TAYLOR	135.00		135.00		40.00	Past statute of limitations
G120	JEFFERY K SMITH	135.00		135.00		40.00	Past statute of limitations
G120	GARY PINKSTON	135.00		135.00		40.00	Past statute of limitations
G120	RICHARD J REPERT	122.08		122.08		40.00	Past statute of limitations
0054023	ERNEST A OR EILEEN STEWART	117.50	77.50			40.00	Past statute of limitations
0592311	CARROLL D MORRIS	114.22	74.22			40.00	Past statute of limitations
G120	SEAN MCLOUGHLIN	109.48		109.48		40.00	Past statute of limitations
G120	CHARLES W SIMS	109.00		109.00		40.00	Past statute of limitations
G120	JC WATER & OIL FIELD TRUCKIN	103.70		103.70		40.00	Past statute of limitations
G120	JARED J GRIFFITH	102.00		102.00		40.00	Past statute of limitations
G120	MICHAEL S GOODALL	101.08		101.08		40.00	Past statute of limitations
0337907	GARCIA TRUCKING	97.98	57.98			40.00	Past statute of limitations
0474262	R T I TRUCKING INC	95.83			55.83	40.00	Past statute of limitations
G120	SAMUEL YAMADA	95.00		95.00		40.00	Past statute of limitations

ACCT	NAME	Amount	Use Fee	Returned Checks	Audit	Rein	Comments
0399352	POPE LIVESTOCK TRANSPORTA	95.00		55.00		40.00	Past statute of limitations
G120	NORMAN HUNTER	95.00		95.00			Past statute of limitations
G120	MICHELLE FERGUSON	95.00		95.00			Past statute of limitations
G120	KODY KANTOLA	95.00		95.00			Past statute of limitations
G120	ELNATHANIEL BUCKSKIN	95.00		95.00			Past statute of limitations
G120	D L NELSON	95.00		95.00			Past statute of limitations
G120	ANNA RAWSON	95.00		95.00			Past statute of limitations
G120	ANGELA DOTSON	95.00		95.00			Past statute of limitations
0565596	FRANCIS TRUCKING	90.41	50.41			40.00	Past statute of limitations
0805903	J & M SPECIALTY EQUIPMENT	89.98	49.98			40.00	Past statute of limitations
G120	DANIEL J BUHLER	88.10		88.10			Past statute of limitations
0626796	ISOM TRUCKING	85.38	45.38			40.00	Past statute of limitations
0385963	AKALL ENTERPRISES INC	84.81		44.81		40.00	Past statute of limitations
0391904	SIERRA TRUCKING	83.64	43.64			40.00	Past statute of limitations
0146555	GLC TRUCKING	82.60	42.60			40.00	Past statute of limitations
0271585	PROFIT ENTERPRISES INC	82.02	42.02			40.00	Past statute of limitations
0712430	LOUIS BARKHAUS	80.48	40.48			40.00	Past statute of limitations
0284984	MIKE D LAMBERT & CRYSTAL M	73.38	33.38			40.00	Past statute of limitations
G120	KELTON CHAMBERS	68.10		68.10			Past statute of limitations
G120	PAUL J ST CYR	68.00		68.00			Past statute of limitations
G120	BRANDI A HEINSON	67.48		67.48			Past statute of limitations
0386235	L & K TRUCKING INC	67.09	27.09			40.00	Past statute of limitations
0079749	T E HININGER CUSTOM HARVES	67.08	27.08			40.00	Past statute of limitations
0518712	R J SMINGTON TRUCKING	65.98	25.98			40.00	Past statute of limitations
G120	BETTY JO HOTTINGER	60.65		60.65			Past statute of limitations
0725044	M E L T EXPRESS	60.44	20.44			40.00	Past statute of limitations
G120	DENNIS D CLARK	59.08		59.08			Past statute of limitations
0132811	H & N TRUCKING	58.75	18.75			40.00	Past statute of limitations
0727529	RONALD R THORNTON	57.54	17.54			40.00	Past statute of limitations
G120	S KRISTEEN CLARK	57.33		57.33			Past statute of limitations
G120	SHANNON M PROHL	55.00		55.00			Past statute of limitations
G120	RICK A STEWART	55.00		55.00			Past statute of limitations
G120	PHILANA M REDFEATHER	55.00		55.00			Past statute of limitations
G120	MELISSA ANNIS	55.00		55.00			Past statute of limitations
G120	MATTHEW P HUSSMAN	55.00		55.00			Past statute of limitations
G120	LAURA L OLANDER	55.00		55.00			Past statute of limitations
G120	KEVIN CAMPBELL	55.00		55.00			Past statute of limitations
G120	KEITH HELMS	55.00		55.00			Past statute of limitations
G120	HOLLY E SOUTH	55.00		55.00			Past statute of limitations
G120	DEBBIE MENDOZA	55.00		55.00			Past statute of limitations
G120	DAVID R PETROVIK	55.00		55.00			Past statute of limitations
G120	DAVID A HOLBERT	55.00		55.00			Past statute of limitations
G120	DARRIN WALKER	55.00		55.00			Past statute of limitations
G120	CHARLIE CASTER	55.00		55.00			Past statute of limitations
G120	CARMELITA K TROWBRIDGE	55.00		55.00			Past statute of limitations
G120	BRYAN E JACK	55.00		55.00			Past statute of limitations
G120	BRENDA HORNE	55.00		55.00			Past statute of limitations

ACCT	NAME	Amount	Use Fee	Returned Checks	Audit	Rein	Comments
G120	BONITA MOEHNER	55.00		55.00			Past statute of limitations
G120	ADAM DAVIDSON	55.00		55.00			Past statute of limitations
0130674	LIGHTNING TRUCKING INC	54.43	14.43			40.00	Past statute of limitations
0751891	RUDY FLORES	52.48	12.49			40.00	Past statute of limitations
0623320	TWIN BAY FREIGHT DISTRIBUTO	51.88	11.88			40.00	Past statute of limitations
G120	PAUL L HARRISON	51.45		51.45			Past statute of limitations
0529073	BIG SKY TRUCKING & HOT SHOT	51.40	11.40			40.00	Past statute of limitations
G120	GILBERTO GARZA	50.25		50.25			Past statute of limitations
G120	BILL KAKEFOLAS	50.25		50.25			Past statute of limitations
G120	LACIE DAVENPORT	48.20		48.20			Past statute of limitations
G120	SHANE/RACHELL SHIPLEY	45.00		45.00			Past statute of limitations
0171017	POCOCO INC	40.00				40.00	Past statute of limitations
0564882	NAT'L FREIGHT MGMT SYSTEM	40.00				40.00	Past statute of limitations
0007732	G W OR DAISY HOWARD	40.00				40.00	Past statute of limitations
0862086	CUSTOM TRANSPORT LTD & AS IN	40.00				40.00	Past statute of limitations
G120	ELDA CORPORATION	39.00		39.00			Past statute of limitations
G120	CLIFF J KEIPPER	39.00		39.00			Past statute of limitations
G120	STEVEN J NELSON	38.00		38.00			Past statute of limitations
G120	ROB ELLIS	38.00		38.00			Past statute of limitations
G120	MARLIA A AMY	38.00		38.00			Past statute of limitations
G120	JULIE MYLER	38.00		38.00			Past statute of limitations
G120	GARY L MAILHOT	38.00		38.00			Past statute of limitations
G120	DEBBIE ROWBURY	38.00		38.00			Past statute of limitations
G120	DAVID BATTISTI	38.00		38.00			Past statute of limitations
G120	CHERYL A SMITH	38.00		38.00			Past statute of limitations
G120	MARCO A INIJEZ	33.70		33.70			Past statute of limitations
G120	LYLE GOODWIN	31.40		31.40			Past statute of limitations
G120	WILLIAM G MORISETTE JR	30.00		30.00			Past statute of limitations
G120	TODD R CALL	30.00		30.00			Past statute of limitations
G120	SABRYNA D MILLER	30.00		30.00			Past statute of limitations
G120	RODNEY S HICKS	30.00		30.00			Past statute of limitations
G120	PAULINE HEIDECKER	30.00		30.00			Past statute of limitations
G120	PAUL T SADLER	30.00		30.00			Past statute of limitations
G120	PATRICK/AMANDA MCDONNELL	30.00		30.00			Past statute of limitations
G120	MIKE S NORLEN	30.00		30.00			Past statute of limitations
G120	LINDA L WILSON	30.00		30.00			Past statute of limitations
G120	JOHN S HUTTON	30.00		30.00			Past statute of limitations
G120	JIM B ARELLANO	30.00		30.00			Past statute of limitations
G120	GUY/KIRSTEN CLARK	30.00		30.00			Past statute of limitations
G120	DON SHIPTON	30.00		30.00			Past statute of limitations
G120	DEANNA DROULAND	30.00		30.00			Past statute of limitations
G120	HANK G MARTINEZ	26.00		26.00			Past statute of limitations
G120	ERIKA D HAGEN-BROWN	23.00		23.00			Past statute of limitations
G120	BARBIE J/JAIME K BRALY	23.00		23.00			Past statute of limitations

**FY2000 FEDERAL HIGHWAY PROGRAM  
PRIORITIZED PROJECT ADVANCES  
\$(000'S)**

**ATTACHMENT D**

DIST KEY NO	LOCATION	TYPE OF WORK	CURRENT PROGRAM		ESTIMATE	FY 2000 INCREASE	NOTE
			YR	PROG			
3	5703 SMA-7553, FEDERAL WAY; OVERLAND TO BROADWAY, BOISE	Reconstruction	2001	URBAN	(1000)	(3398)	ACHD Advance Construct \$ 2.7 million
					Total Advanced Projects	(3,398)	
<b>PROJECTS REQUESTED FOR AUGUST FY2000 REDISTRIBUTION OF FEDERAL FORMULA OBLIGATION AUTHORITY</b>							
5	6312 US 91, REDROCK O'PASS TO DOWNATA	Recons/rr/Realign	2001	STP-STATE	(2344)	(2344)	
4	7471 I 84, SUBLETT TO SWEETZER, WB	Pavement Rehabilitation	2000	IM	(3400)	(1826)	Cost Increase
1	7038 US 95, TENSED TO MOCTILEME, BENEWAH CO	Minor Pavement Rehabilitation	2001	NH	(1500)	(2200)	
1	7669 US 95, BONNER CO LN TO NAPLES	Minor Pavement Rehabilitation	2003	NH	(1210)	(1900)	
			Total Redistribution Requested Projects		(1900)	(8,270)	

Key: CN=Construction, OBL=Obligated, PC=Consultant Design, PE= State Design, RW=Right of Way

EXHIBIT 231



DEPARTMENT SUMMARY AND CERTIFICATION  
AGENCY: IDAHO TRANSPORTATION DEPARTMENT

FUND: 00

ACTIVITY: N/A

Agency No: 290

Activity No: 00

FY 2002 Request

Page of

Original Submission X or Revision No.

EXHIBIT 232

In accordance with 67-3503, Idaho Code, I certify the attached forms properly state the receipts and expenditures of the department (agency, office, or institution) for the fiscal years indicated. The summary of expenditures by major program, fund source, and standard class is indicated below.

By Major Function/Activity	FY 2000 Total Appropriation	FY 2000 Actual Expenditures	FY 2001 Original Appropriation	FY 2001 Estimated Expenditures	Date
290 01 Management & Support	18,831,000	17,755,900	19,085,100	19,206,200	8-31-00
290 02 Planning	5,489,600	3,762,400	4,341,600	4,341,600	
290 03 Motor Vehicles	15,600,400	14,965,400	17,235,800	17,341,900	
290 04 Highway Operations	125,036,000	109,111,100	123,254,000	127,587,300	
290 05 Capital Facilities	2,800,000	3,299,400	4,800,000	4,800,000	
290 06 Contract Construction & Right-of-Way Acquisition	258,488,200	221,749,500	260,943,100	302,664,100	
290 07 Aeronautics	1,875,100	1,586,700	2,201,700	2,401,700	
290 08 Public Transportation	4,058,700	2,830,700	3,622,300	3,622,300	
<b>TOTAL</b>	<b>432,179,000</b>	<b>375,061,100</b>	<b>435,483,600</b>	<b>481,965,100</b>	<b>430,863,600</b>
By Fund Source	FY 2000		FY 2001		Total Request
	Total Appropriation	Actual Expenditures	Original Appropriation	Estimated Expenditures	
0260-01 d Highway: Restricted	210,633,400	203,299,500	201,087,800	232,265,300	203,622,700
0260-02 d State Highway	207,578,900	164,560,500	226,109,900	235,697,500	217,254,800
0260-03 f State Highway	661,500	439,300	641,300	641,300	654,700
0260-04 l State Highway	4,050,300	3,119,100	3,842,900	4,651,800	4,882,700
0260-05 o State Highway	5,779,800	1,073,200		4,707,500	
0260-06 d Highway: Restricted Disaster Fund	1,600,000	982,800	1,600,000	1,600,000	2,000,000
0263-00 f Idaho Traffic Safety	1,474,300	1,222,900	1,668,900	1,868,900	1,904,600
0221-02 d Aeronautics	250,000	142,400	260,700	260,700	266,200
0221-03 f Aeronautics	150,800	221,400	272,100	272,100	277,900
<b>TOTAL</b>	<b>432,179,000</b>	<b>375,061,100</b>	<b>435,483,600</b>	<b>481,965,100</b>	<b>430,863,600</b>
By Object	FY 2000		FY 2001		Total Request
	Total Appropriation	Actual Expenditures	Original Appropriation	Estimated Expenditures	
Personnel Costs	88,915,300	81,747,900	93,328,900	93,519,500	93,795,200
Operating Expenditures	56,085,600	48,579,200	52,596,400	56,952,400	53,870,200
Capital Outlay	277,190,200	239,766,200	280,365,000	321,436,700	273,315,900
Trustee and Benefit Payments	9,987,900	4,967,800	9,193,300	10,056,500	9,882,300
Lump Sum					
<b>TOTAL</b>	<b>432,179,000</b>	<b>375,061,100</b>	<b>435,483,600</b>	<b>481,965,100</b>	<b>430,863,600</b>
<b>TOTAL FTP</b>	<b>1,828.0</b>	<b>1,828.0</b>	<b>1,829.0</b>	<b>1,831.0</b>	<b>1,840.0</b>
<b>FUNDED FTP</b>	<b>1,828.0</b>	<b>1,828.0</b>	<b>1,829.0</b>	<b>1,831.0</b>	<b>1,840.0</b>

Form B-2

## OFFICIAL MINUTE

## Transfer of Real Property to Benewah County, City of St. Maries, and Drainage District No. 1

WHEREAS, construction of SH-3 in Benewah County under Projects ER-5170(101), St. Joe River Road to Meadowhurst Road, and STR-5170(612), Reid's Corner, has been completed and has made continuance of portions of SH-3 no longer essential as a part of the State Highway System all as shown in Exhibits "A" and "B" attached hereto; and

WHEREAS, Benewah County did agree to assume control, jurisdiction of, and responsibility for, in full and every respect the former section of SH-3 from Milepost 87.065 to Milepost 87.473, a distance of 0.657 km (0.408 miles) in a Road Closure and Maintenance Agreement dated May 18, 1998; and

WHEREAS, the city of St. Maries did agree in a separate Road Closure and Maintenance Agreement dated May 18, 1998 to assume control, jurisdiction of, and responsibility for, in full and every respect the approaches to former SH-3; and

WHEREAS, Drainage District No. 1 did agree in a separate Road Closure and Maintenance Agreement dated May 18, 1998 to assume control, jurisdiction of, and responsibility for 0.884 km (0.549 mile) of SH-3 between approximately Milepost 86.47 and Milepost 87.00; and

WHEREAS, the new facility opened to traffic September 1, 2000.

THEREFORE BE IT RESOLVED, that the former portions of SH-3 be removed from the State Highway System effective this date. Coincident with said removal, all jurisdiction, control, and interest of the state in and to said sections of former SH-3 including rights-of-way appurtenant thereto, all as shown on Exhibits "A" and "B" attached hereto, are relinquished to Benewah County, the city of St. Maries, and Drainage District No. 1, respectively, as their interest may appear.

## RECOMMEND:

Mary L. Sanderson for  
TPA

## APPROVED:

[Signature]  
State Highway Administrator

## APPROVED AS TO FORM:

[Signature]  
Legal Counsel

9.4-00  
Date

## IDAHO TRANSPORTATION BOARD

[Signature]  
Chairman

[Signature]  
Vice-chairman

[Signature]  
Member

[Signature]  
Member

[Signature]  
Member

[Signature]  
Member

[Signature]  
Member


STATE OF IDAHO)

) ss

COUNTY OF ADA)

On this 21<sup>st</sup> day of September, 2000 before me the undersigned, a Notary Public in and for said State, personally appeared Charles L. Winder, John X. Combo, Bruce Sweeney, John McHugh, Monte C. McClure, Gary Blick, Neil Miller, known to me to be the Chairman, Vice Chairman, and Members, respectively, of the Idaho Transportation Board of the State of Idaho, which Idaho Transportation Board executed the within instrument, and acknowledged to me that the said Idaho Transportation Board of the State of Idaho executed the same for the State of Idaho.

IN WITNESS, WHEREOF, I have hereunto set my hand and affixed my official seal the day and year in this certificate first above written.



Sue S. Higgins  
 Notary Public for Idaho  
 Residing in Boise, Idaho

Commission Expires 8-16-03

221361

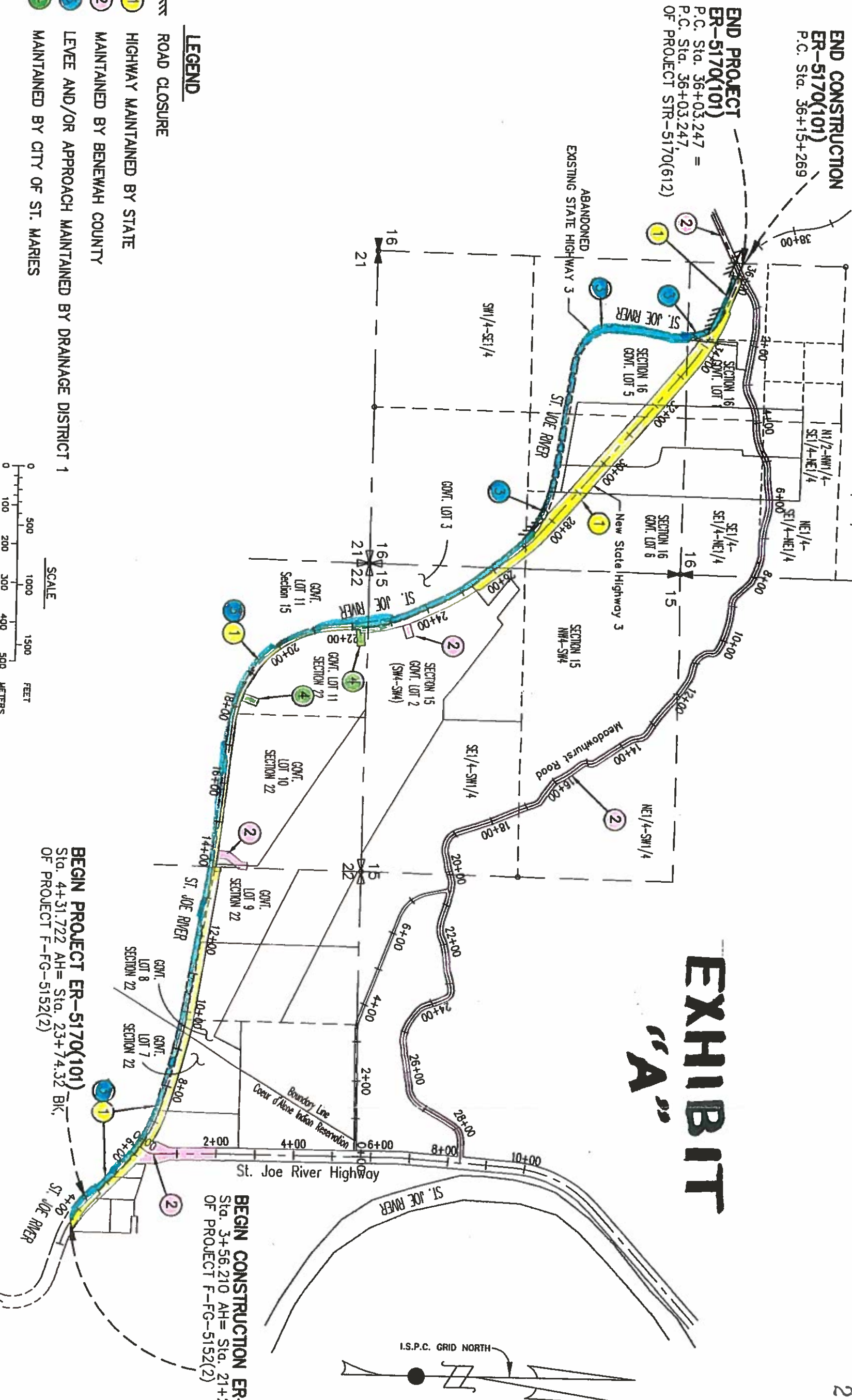
RECEIVED

2000 OCT 5 AM 10 54

BENEWAH COUNTY N/C  
 KAY SATHER, CLERK

Barbara Ragax - Deputy  
 To: Land Title

# EXHIBIT "A"

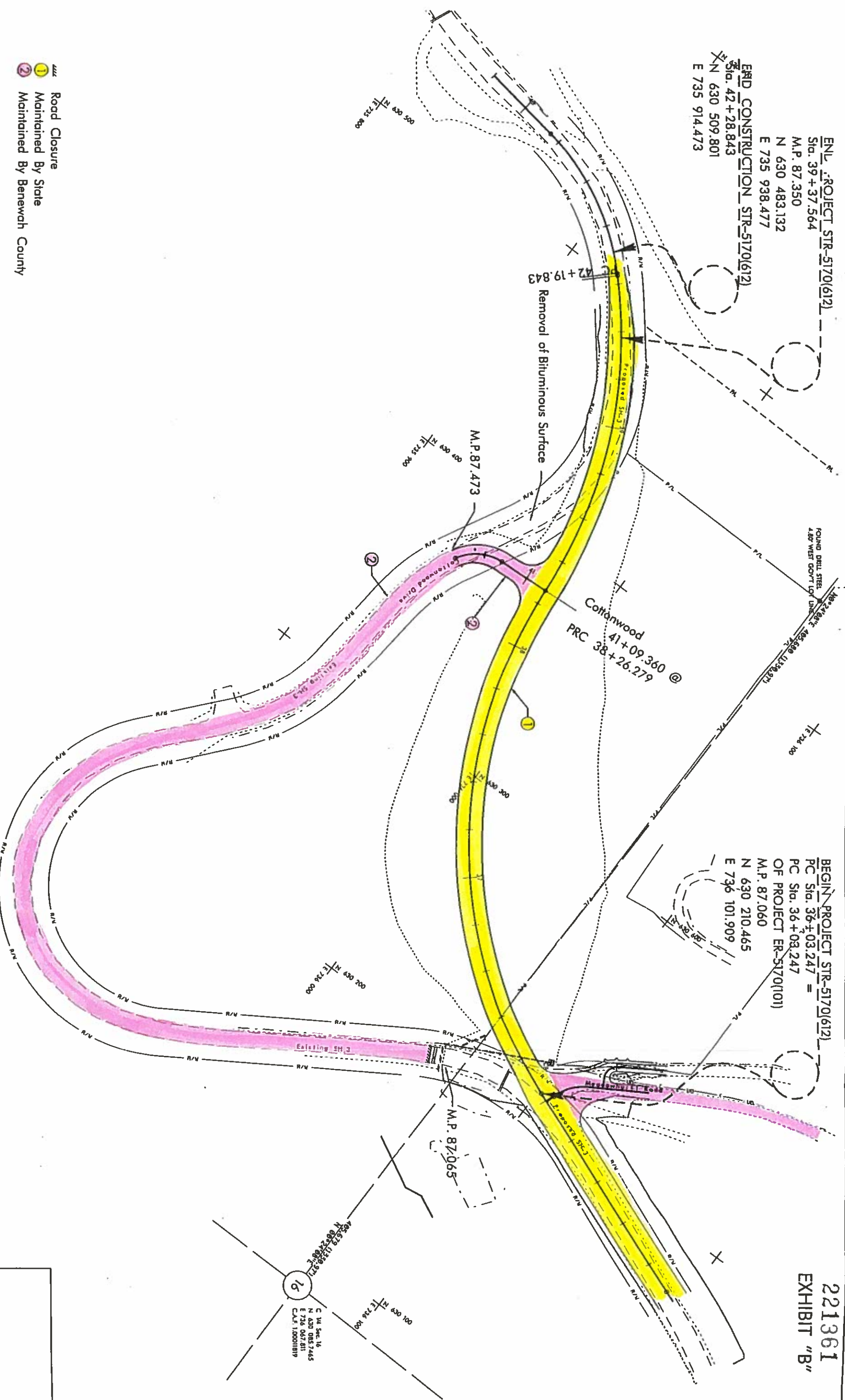



REVISIONS			DESIGNED			IDaho TRANSPORTATION DEPARTMENT			VICINITY SKETCH AND ROAD CLOSURE MAP		
NO.	DATE	BY	DESCRIPTION	SRL	DESIGN CHECKED	FEDERAL AID PROJECT NO.			COUNTY		
1	12/1/97	SOS	Review Edits		DESIGN CHECKED	ER-5170(101)			BENEWAH		
2	1/5/98	SOS	Edt Legend		DESIGN CHECKED	SH-3			KEY NUMBER 6360		
3	4/7/98	SOS	Woodhurst Sta. Add & To Legend		DESIGN CHECKED	ST. JOE RD TO MEADOWHURST RD			SHEET 4 OF 30		
4	4/24/98	SOS	Review Edits		DESIGN CHECKED	DISTRICT ONE DESIGN					



END CONSTRUCTION STR-5170(612)  
Sta. 42 + 28.843  
X N 630 509.801  
E 735 914.473

~~BEGIN PROJECT STR-5170(612)  
PC Sta. 36+03.247 =  
PC Sta. 36+03.247  
OF PROJECT ER-5170(101)  
M.P. 87.060  
N 630 210.465  
E 736 101.909 //~~



		REVISIONS		DESIGNED		IDaho TRANSPORTATION DEPARTMENT		FEDERAL AID PROJECT NO.		ROAD CLOSURE		<i>metric</i>	
NO.	DATE	BY	DESCRIPTION	DAN BUDD	05/	SCALES SHOWN ARE FOR 279 x 432 mm PRINTS ONLY		STR-5170 (612)	REID'S CORNER	SH-3	COUNTY	BENEMAH	
△			DESIGN CHECKED	06/	SCALES OF DRAWING 15	KEY NUMBER					6870		
△			DESIGN SECTION	07/									
△			DETAILED	05/	CADD FILE NAME								
△			DAN BUDD	07/	6870DCOL.DGN								
△			DRAWING CHECKED	08/	DRAWING DATE:						SHEET	OF	
△			DESIGN SECTION	07/	020398								
△													
△													
△													
△													
△													
△													
△													
△													
△													
△													
△													
△													
△													
△													
△													
△													
△													
△													
△													
△													
△													
△													
△													
△													
△													
△													
△													
△													
△													
△													
△													
△													
△													
△													
△													
△													
△													
△													
△													
△													
△													
△													
△													
△													
△													
△													
△													
△													
△													
△													
△													
△													
△													
△													
△													
△													
△													
△													
△													
△													
△													
△													
△													
△													
△													
△													
△													
△													
△													
△													
△													
△													
△													
△													
△													
△													
△													
△													
△													
△													
△													
△													
△													
△													
△													
△													
△													
△													

## OFFICIAL MINUTE

## Transfer of Real Property to Boundary County

WHEREAS, construction of US 95 North Bonners Ferry to Junction US 2 in Boundary County under Project NH-F-5116(026) has been completed and has made continuance of a portion of US 95 no longer essential as a part of the State Highway System all as shown in Exhibit "A" attached hereto; and

WHEREAS, Boundary County did agree to assume control, jurisdiction of, and responsibility for, in full and every respect the former section of US 95 from Milepost 509.246 to Milepost 509.880 in the Road Closure and Maintenance Agreement dated February 27, 1997; and

WHEREAS, the new facility opened to traffic June 22, 2000.

THEREFORE BE IT RESOLVED, that the former portion of US 95 from Milepost 509.246 to Milepost 509.880 be removed from the State Highway System and relinquished to Boundary County effective December 1, 2000. Coincident with said removal, all jurisdiction, control, and interest of the state in and to said sections of former US 95 including rights-of-way appurtenant thereto, all as shown on Exhibit "A" attached hereto, are relinquished to Boundary County as its interest may appear.

## RECOMMEND:

CCCN. RT  
TPA

## APPROVED:

Alexander C. Hutchinson  
for State Highway Administrator

## APPROVED AS TO FORM:

Sam M. [Signature]  
Legal Counsel

11-14-00  
Date

## IDAHO TRANSPORTATION BOARD

Charles L. Henderson  
Chairman

John F. Bonner  
Vice-chairman

Neil Miller  
Member

John W. McLaughlin  
Member

[Signature]  
Member


[Signature]  
Member

[Signature]  
Member

STATE OF IDAHO)  
 ) ss  
COUNTY OF ADA)

On this 16<sup>th</sup> day of November, 2000 before me the undersigned, a Notary Public in and for said State, personally appeared Charles L. Winder, John X. Combo, Bruce Sweeney, John McHugh, Monte C. McClure, Gary Blick, Neil Miller, known to me to be the Chairman, Vice Chairman, and Members, respectively, of the Idaho Transportation Board of the State of Idaho, which Idaho Transportation Board executed the within instrument, and acknowledged to me that the said Idaho Transportation Board of the State of Idaho executed the same for the State of Idaho.

IN WITNESS, WHEREOF, I have hereunto set my hand and affixed my official seal the day and year in this certificate first above written.



Sue S. Higgins  
Notary Public for Idaho  
Residing in Boise, Idaho

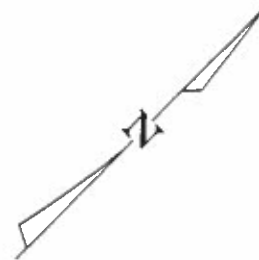
Commission Expires 8-16-03

NORTH BONNERS FERRY

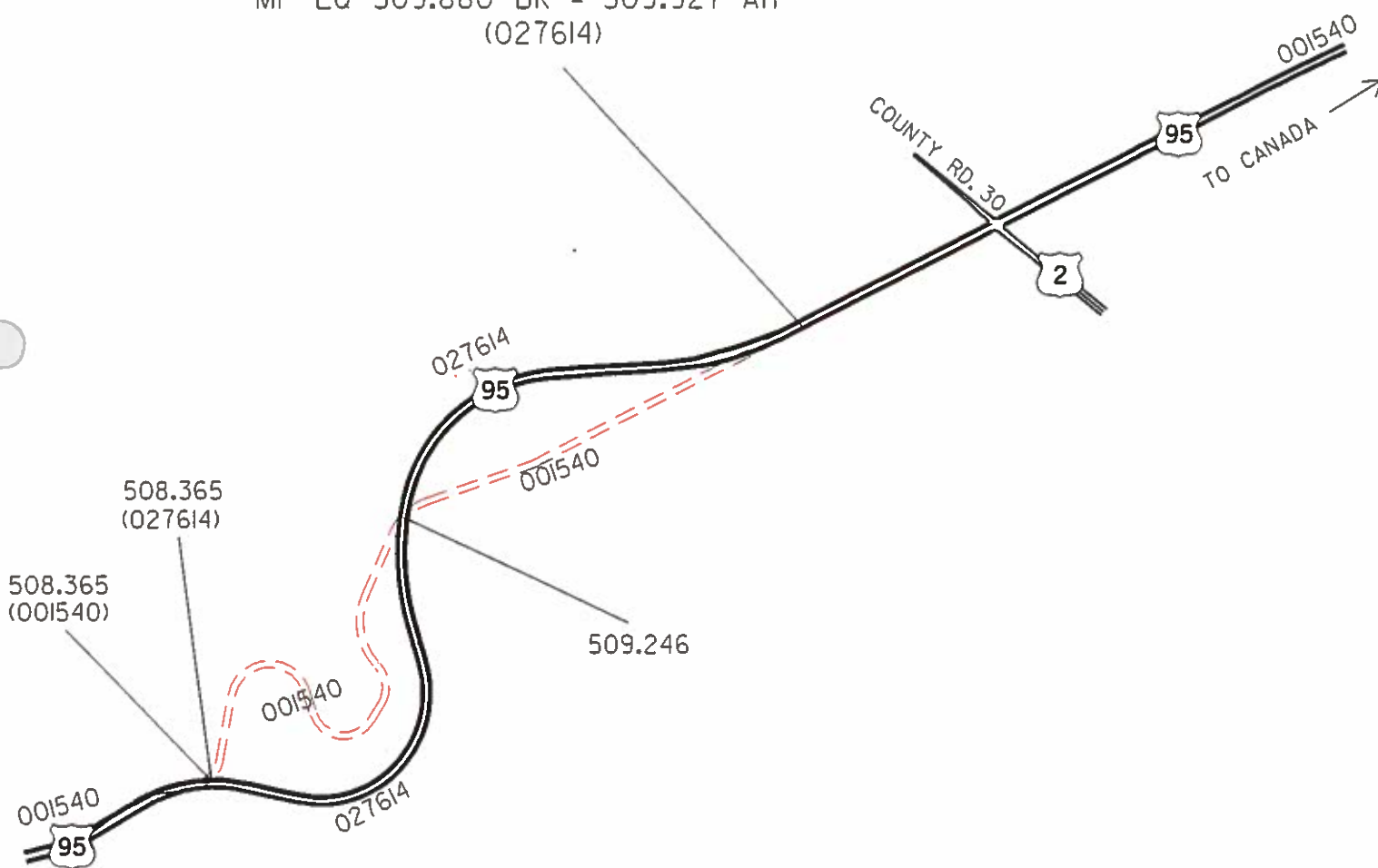
TO JCT. US-2 PROJECT

US-95

SEGMENT CODE 001540 M.P. 508.365



MP EQ 509.880 BK = 509.927 AH  
(027614)



OPENED TO TRAFFIC: JUNE 22, 2000

=====

OLD ALIGNMENT

=====

NEW ALIGNMENT



OFFICIAL MINUTE  
Transfer of Real Property to Ada County Highway District

WHEREAS, construction of SH-55 from the junction of SH-44 to Beacon Light Road in Eagle under Project NH-F-3271(052) has made continuance of a portion of former SH-55 no longer essential as a part of the State Highway System, all as shown in Exhibit "A" and Legal Description attached hereto; and

WHEREAS, Ada County Highway District did agree to assume the control, jurisdiction of and responsibility for, in full and every respect the former portion of SH-55 shown as "Para.1" in the Road Closure and Maintenance Agreement dated March 24, 1998; and

WHEREAS, this portion of SH-55 was not accurately described in a former Official Minute dated 1-15-98; and

WHEREAS, a Legal Description has now been written for Parcel 1D.

THEREFORE BE IT RESOLVED, that the former portion of SH-55 described as Para. 1 as shown in Exhibit "A" and Parcel 1D in the legal description attached hereto, be and hereby is removed from the State Highway System and relinquished to the Ada County Highway District effective December 1, 2000.

RECOMMEND:

ccc n. rt  
TPA

APPROVED:

Steven C. Harkness  
State Highway Administrator

APPROVED AS TO FORM:

Mary V. York  
Legal Counsel

10-19-00  
Date

IDAHO TRANSPORTATION BOARD

Charles L. McIndoo  
Chairman

John Z. Bonbo  
Vice-chairman

Paul Miller  
Member

John W. M. Hughes  
Member

Ray B. Bell  
Member

Paul J. J. J.  
Member

Robert C. McClure  
Member

STATE OF IDAHO)

) ss

COUNTY OF ADA)

On this 16<sup>th</sup> day of November, 2000 before me the undersigned, a Notary Public in and for said State, personally appeared Charles L. Winder, John X. Combo, Bruce Sweeney, John McHugh, Monte C. McClure, Gary Blick, Neil Miller, known to me to be the Chairman, Vice Chairman, and Members, respectively, of the Idaho Transportation Board of the State of Idaho, which Idaho Transportation Board executed the within instrument, and acknowledged to me that the said Idaho Transportation Board of the State of Idaho executed the same for the State of Idaho.

IN WITNESS, WHEREOF, I have hereunto set my hand and affixed my official seal the day and year in this certificate first above written.



Sue S. Higgins  
Notary Public for Idaho  
Residing in Boise, Idaho

Commission Expires 8-16-03

Project NH-F-3271(052), Key 3758  
SH-55 Junction SH-44 North  
Vicinity of Beacon Light Rd.

**Parcel 1D:**

A parcel of land being on the westerly side of the centerline of SH-55, Project No. NH-F-3271(052) as shown on the plans now on file in the office of the Idaho Transportation Department, and being a portion of Government Lot 2 of Section 3, Township 4 North, Range 1 East, Boise Meridian, and in Ada County, Idaho, described as follows, to wit:

Commence at the northeast corner of said Government Lot 2 of Section 3, Township 4 North, Range 1 East, Boise Meridian, from which a brass cap monument marking the northwest corner of said Lot 2 bears N 89°42'14" W 1324.70 feet;

thence N 89°42'14" W along the north line of said Government Lot 2, a distance of 277.51 feet to the northwest corner of a tract of land described in a warranty deed recorded May 30, 1979 as Instrument No. 7929075 in the office of the Ada County Recorder, and a point of intersection with a non-tangent curve, concave southeasterly, having a radius of 666.30 feet, a central angle of 6°49'40", and a chord bearing S 23°28'07" W, a distance of 79.35 feet, being also the easterly right-of-way of old SH-55, Project No. NRH 129A;

thence southwesterly along the arc of said curve to the left, a distance of 79.40 feet to the southwesterly right-of-way of SH-55 Project No. NH-F-3271(052) and a point on said arc being a tangent curve on the easterly right-of-way of old SH-55, Project No. NRH 129A, concave southeasterly, having a radius of 666.30 feet, a central angle of 4°47'25", and a chord bearing S 17°39'35" W, a distance of 55.69 feet, said point being 161.63 feet left of station 146+16.55 of said SH-55, Project No. NH-F-3271(052), and the POINT OF BEGINNING;

thence continuing southwesterly along the arc of said curve to the left, a distance of 55.71 feet;

thence N 74°44'10" W along said old easterly right-of-way, a distance of 10.00 feet to a point of intersection with a non-tangent curve on the said old easterly right-of-way, concave northeasterly, having a radius of 676.30 feet, a central angle of 38°47'40", and a chord bearing S 4°08'00" E, a distance of 449.22 feet;

thence southerly along the arc of said curve to the left, a distance of 457.92 feet;

thence S 66°28'10" W, a distance of 80.00 feet to a point of intersection with a non-tangent curve on the westerly right-of-way of old SH-55, Project No. NRH 129A, concave northeasterly, having a radius of 756.30 feet, a central angle of 45°00'06", and a chord bearing N 1°01'47" W, a distance of 578.87 feet;

thence northerly along the arc of said curve to the right, a distance of 594.02 feet to the southwesterly right-of-way of SH-55 Project No. NH-F-3271(052);

thence S 58°10'40" E along said southwesterly right-of-way, a distance of 91.70 feet to the POINT OF BEGINNING.

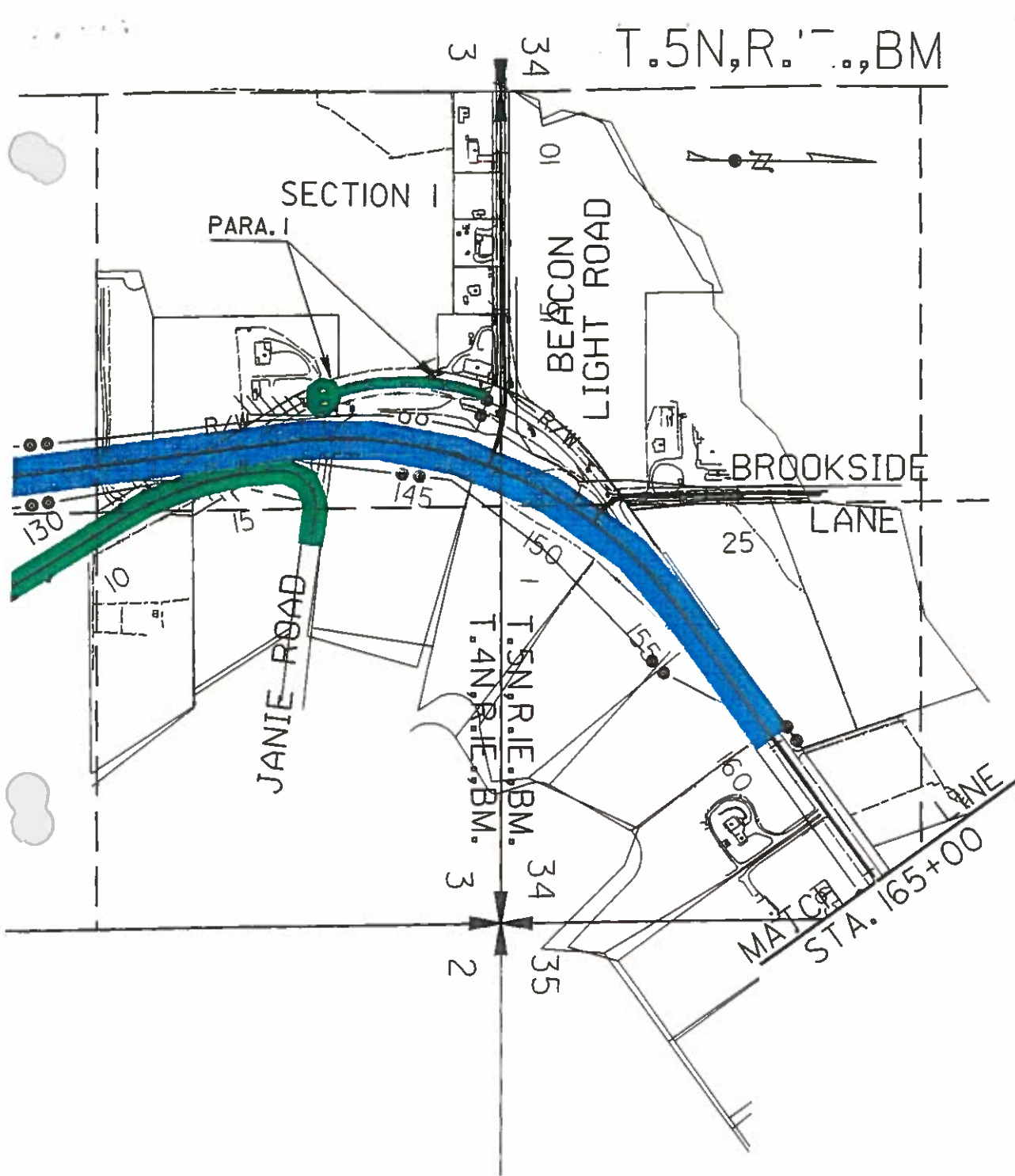
Together with and subject to covenants, easements, and restrictions of record.

The area above described contains approximately 1.033 acres.

Notes

- ◆ The bearings and distances shown are based on the right-of-way plans and other information provided by Centennial Engineering Inc. and Toothman Orton Engineering Company for project No. NH-F-3271(052), SH-55 Junction SH-44 North, and a warranty deed prepared by Idaho Transportation Department based on those plans recorded at Ada County, Idaho, as Instrument Number 94042648.

David S. Short, Jr., PLS  
#5461



ADDED TO STATE SYSTEM (MAINTAIN BY STATE)



ADDED TO ACHD SYSTEM (MAINTAIN BY ACHD)

## EXHIBIT "A"

ROAD CLOSURES &  
MAINTENANCE RESPONSIBILITIES

STATE OF IDAHO  
IDAHO TRANSPORTATION DEPARTMENT  
STATE HIGHWAY FUND  
CERTIFICATION OF  
RECEIPTS AND DISBURSEMENTS  
CASH BASIS - UNAUDITED  
JULY 1, 1999-JUNE 30, 2000


EXHIBIT 236

Beginning Free Fund Balance - July 1, 1999	27,739,531
Outstanding Encumbrances - July 1, 1999	<u>62,860,760</u>
Cash Balance - July 1, 1999	90,600,291
<u>Receipts &amp; Disbursements</u>	
Transfer from Highway Distribution Accounts	168,512,809
Miscellaneous Receipts	<u>24,814,468</u>
Total State Revenue to Highway Account	193,327,277
Expenditures for Construction, Maintenance and Operations of Highways	360,344,803
Less: Federal Aid, Cities, Counties and Highway Districts Revenue	<u>(167,679,576)</u>
Total State Expenditures	192,665,227
Plus Advances Prepaid: Less Transfers Out	(1,362,166)
Decrease in Cash Balance	<u>(700,116)</u>
Cash Balance - June 30, 2000	89,900,175
Less: Outstanding Encumbrances - June 30, 2000	(48,514,072)
Less: Contract Construction Carryover Obligations	<u>(30,955,300)</u>
Ending Free Fund Balance - June 30, 2000	10,430,803

Prepared By:

  
SUSAN K. SIMMONS, CONTROLLER  
Idaho Transportation Department

Certified:  
Idaho Transportation Board

  
CHARLES L. WINDER  
Chairman

The State Highway Fund includes the General State Highway and the Restricted Disaster Fund.

Operating reserve is used to pay monthly payments to contractors. As of June 30, 2000, uncompleted contracts amounted to \$122,987,040. The lowest cash balance normally occurs in July, August, and September during the peak period of construction activity.

Ending Cash Balances at June 30, 2000 consists of General State Highway \$85,385,041:  
and Restricted Disaster \$4,515,134.