


GLENN'S FERRY HIGHWAY

Local Road Oversize Truck Routes

Vertical Clearance

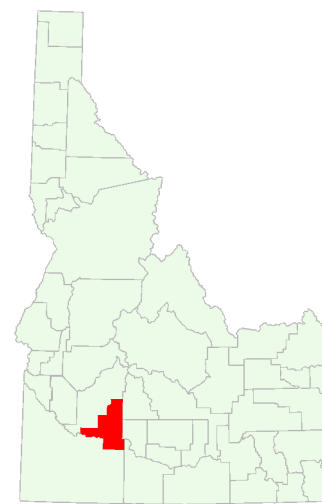
 Greater than 15'6" Clearance

 State Highway

 Local Road

Pilot Car Chart

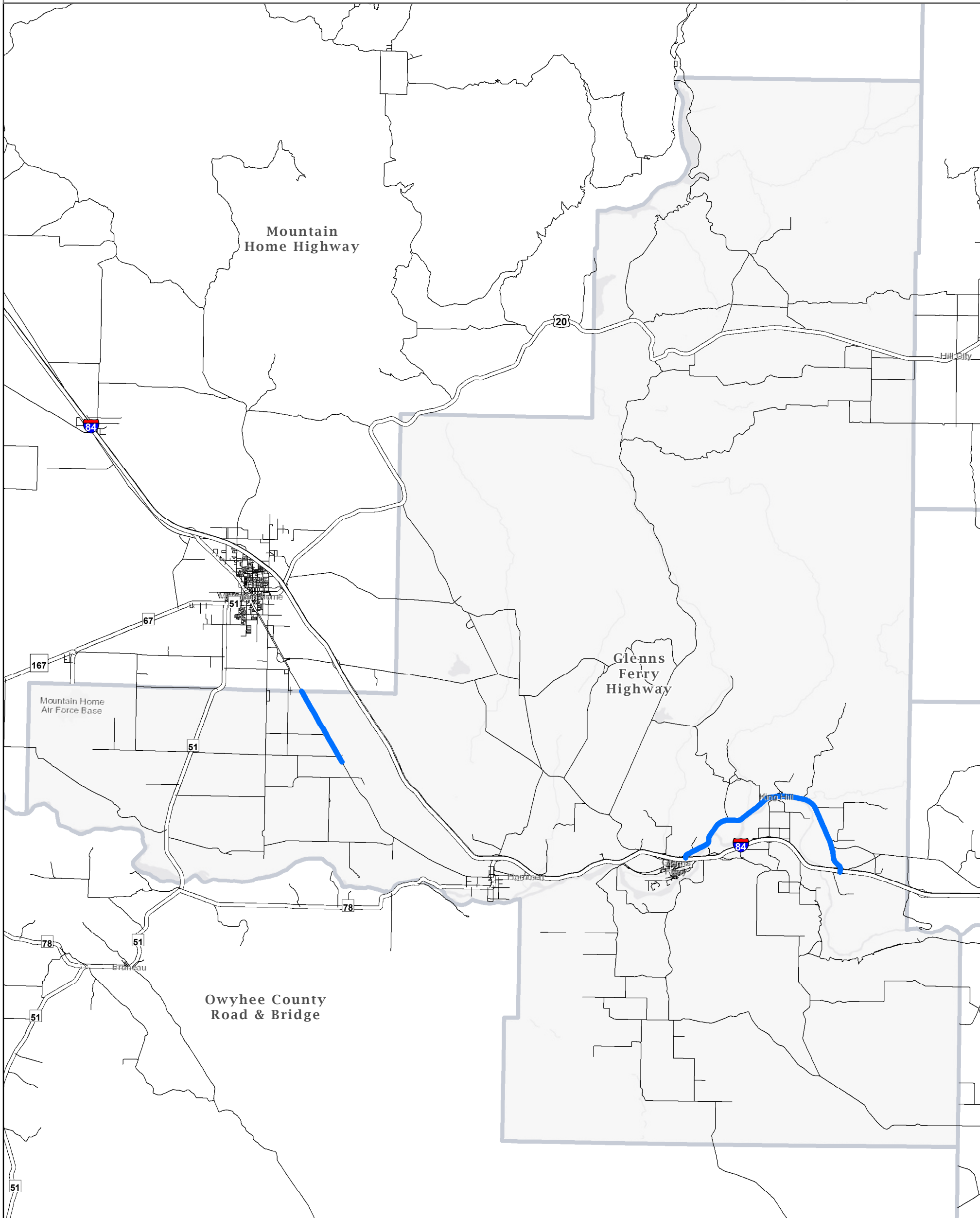
Over width only	Number and location of pilot cars	Over length only	Number and location of pilot cars	Over length & width L W		Number and location of pilot cars
8'7"-10'	1 Front	Over 75'	1 Front	Over 75'	8'7"-12'6"	1 Front 1 Rear
10'1"-12'6"	1 Front 1 Rear					1 Front 1 Rear
8'7"-12'	N/A	Over 100'	1 Front	Over 100'	8'7"-12' 12'1"-18'	1 Front
12'1"-14'	1 Front					1 Front 1 Rear
14'1"-18'	1 Front 1 Rear					1 Front 1 Rear
8'7"-15'	N/A					
15'1"-18'	1 Rear					



May 13, 2019



Document Path: \\wdhq1fsp07\HQQIS\Transportation\ITD\Permits\DMV_LRI_Permitting_MapBook.mxd ©2019 ITD



Idaho Transportation Department

Glenns Ferry Highway District #3



Your Safety • Your Mobility
Your Economic Opportunity

This map indicates routes that can be used with an annual Oversize permit, legal weight only. Please follow the Pilot Car Chart for appropriate escort requirements. Travel permitted only on:

Route	Clearance	Location
Old US30	Vertical: 16' Width: 16' Length: 115'	1500 S Beet Dump Rd. to Highway District Boundary.
Old US30	Vertical: 16' Width: 16' Length: 115'	I84 Exit 121 to Henderson Hill Old 30
Henderson Hill Old 30	Vertical: 16' Width: 16' Length: 115'	Old US30 to I84 Exit 129

Travel on other local routes or in excess of approved dimensions will require a Permit from the Idaho Transportation Department Permits Office

To contact the Idaho Transportation Departments Permits Office:

Phone: 1-800-662-7133

or Email: Permits@itd.idaho.gov

To request the addition of other Glenns Ferry Highway District routes please contact Local Authority:

Jim Gluch

208-599-3378

jim@gfhd.net