

**Proposed
Urban Area
Boundaries:
2020 Census**









**Urban Area:
Blackfoot, ID**

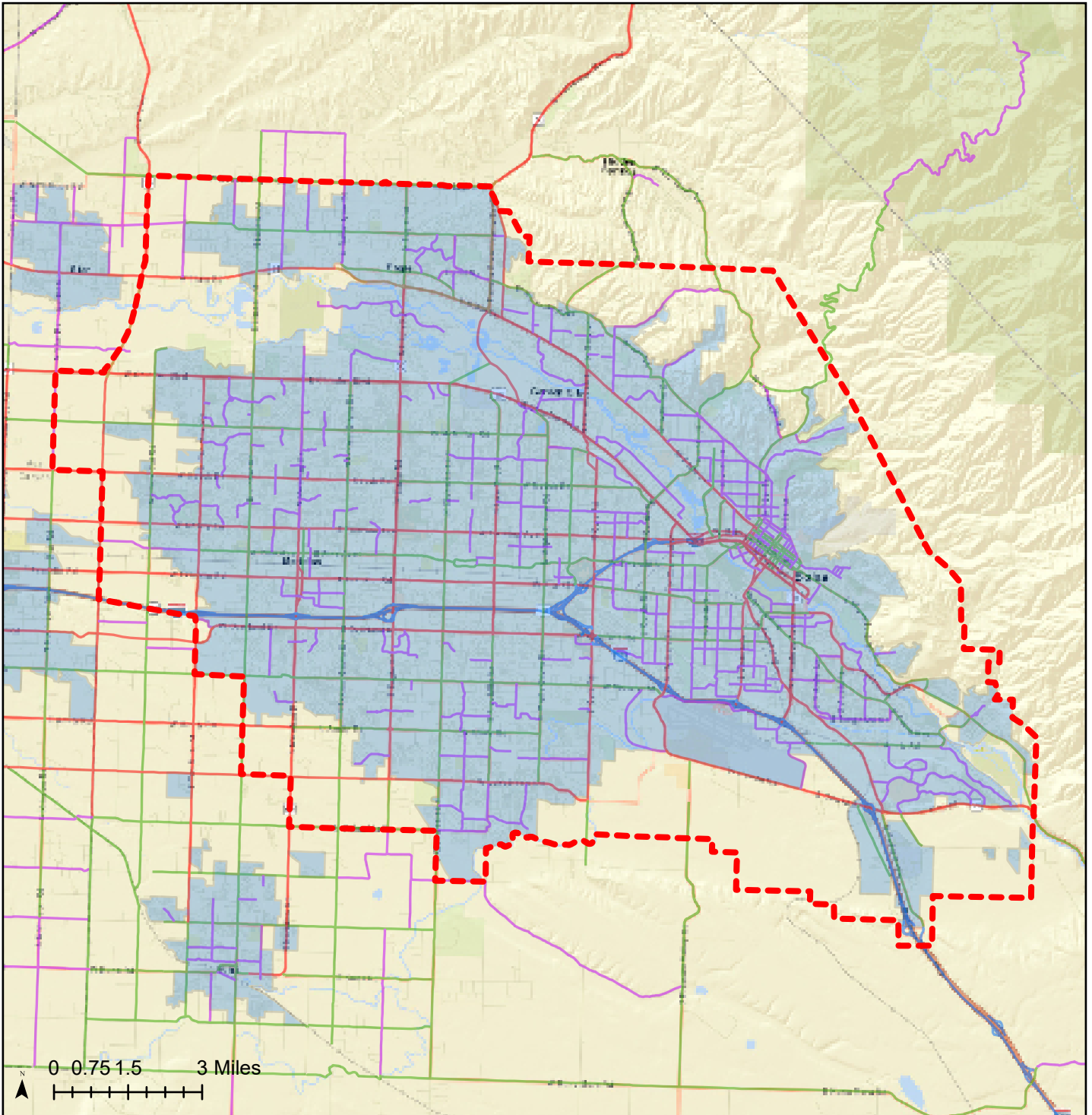
**Population:
14,231**

Population Density:

**Housing Units:
5,387**

Legend

-  Proposed Urban Areas
-  Original 2020 Census Data
- ITD Functional Class Road**
-  Interstate
-  Other Freeways or Expressways
-  Other Principal Arterials
-  Minor Arterial
-  Major Collector
-  Minor Collector



**Proposed
Urban Area
Boundaries:
2020 Census**

**Urban Area:
Boise City, ID**

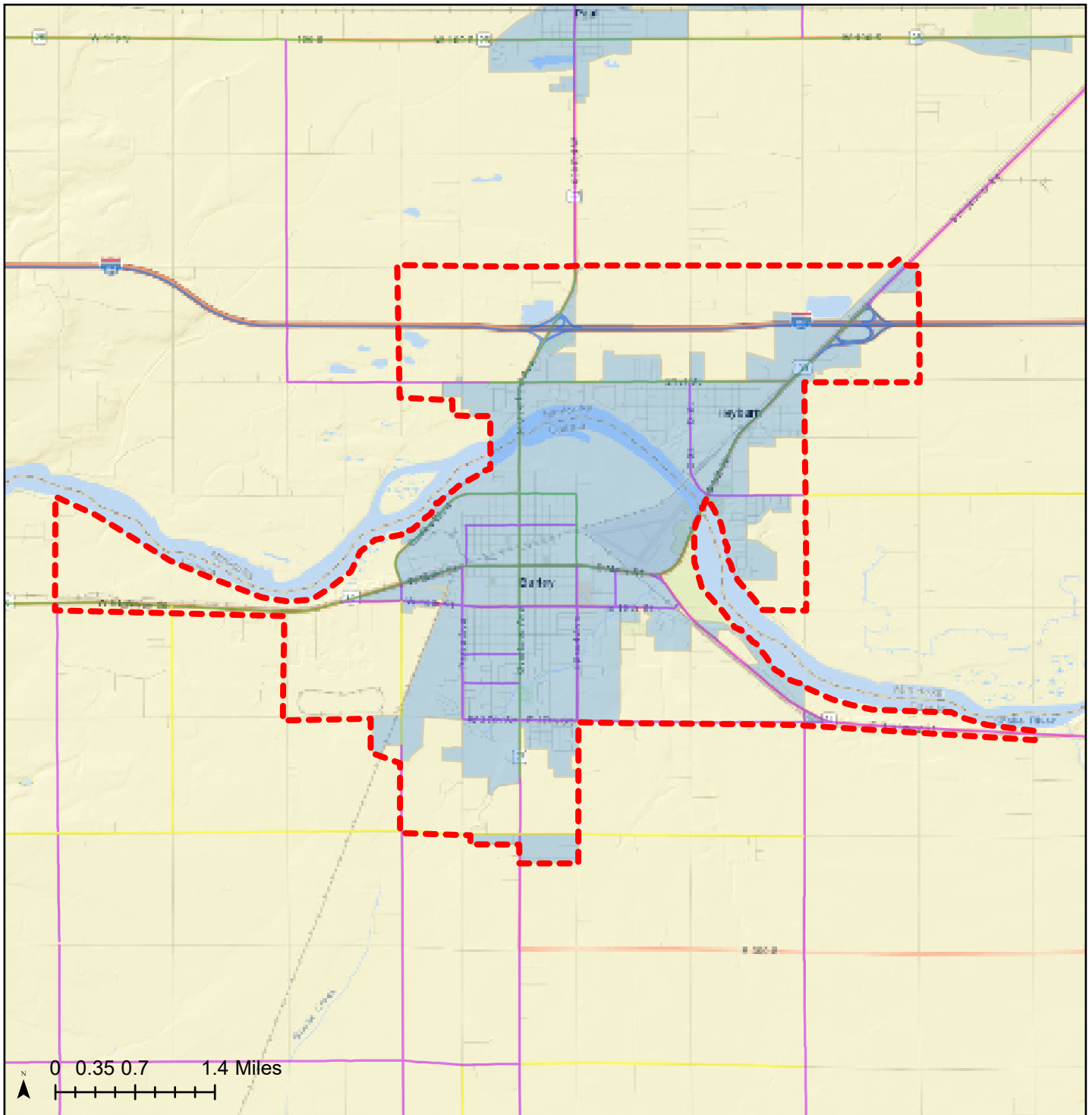
**Population:
433,180**

**Population Density:
3,111**

**Housing Units:
177,221**

Legend

- - - Proposed Urban Areas
- Original 2020 Census Data
- ITD Functional Class Road**
- Interstate
- Other Freeways or Expressways
- Other Principal Arterials
- Minor Arterial
- Major Collector
- Minor Collector



**Proposed
Urban Area
Boundaries:
2020 Census**









**Urban Area:
Burley, ID**

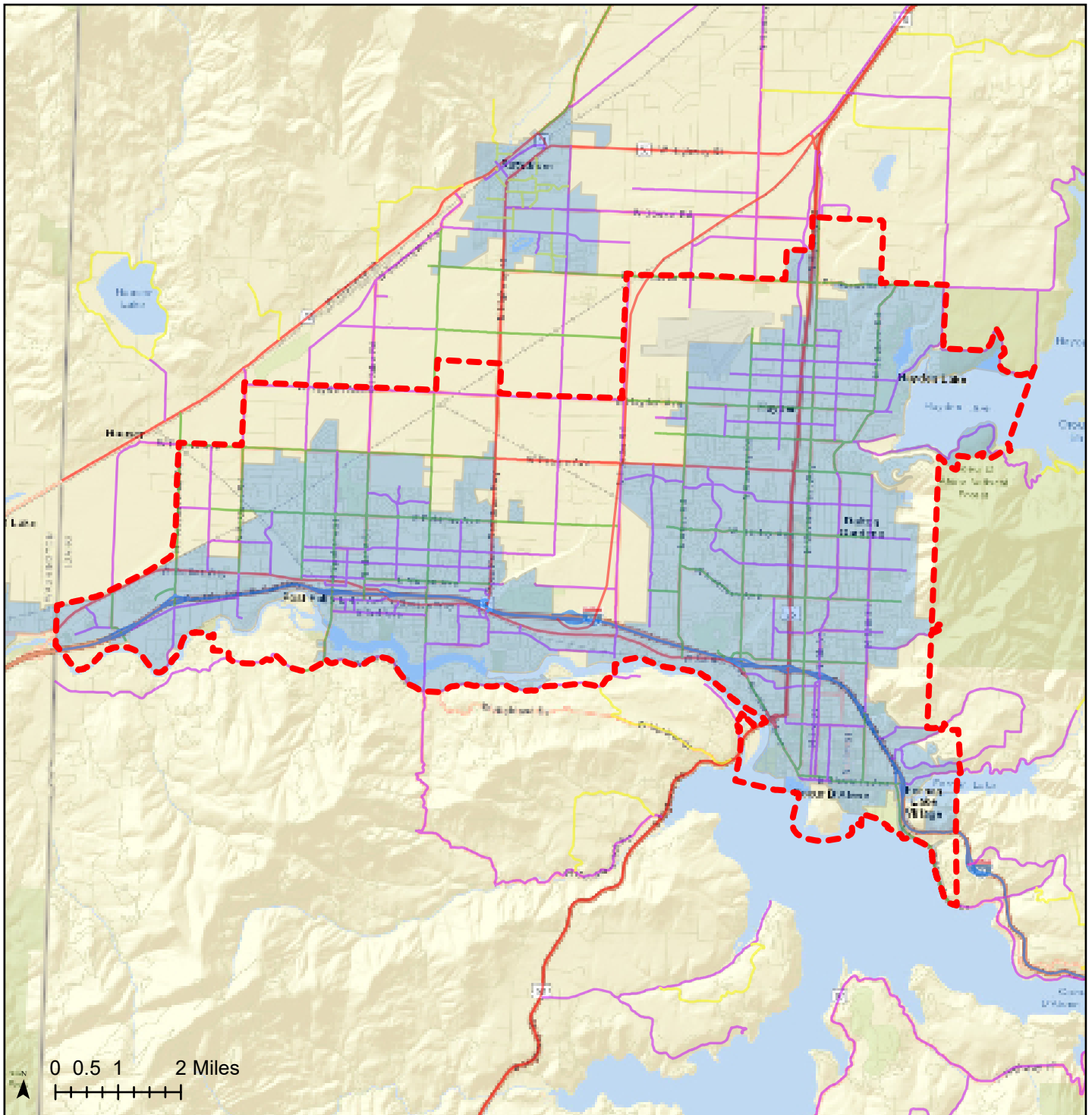
**Population:
17,741**

**Population Density:
1,858**

**Housing Units:
6,631**

Legend

-  Proposed Urban Areas
-  Original 2020 Census Data
- ITD Functional Class Road**
 -  Interstate
 -  Other Freeways or Expressways
 -  Other Principal Arterials
 -  Minor Arterial
 -  Major Collector
 -  Minor Collector



**Proposed
Urban Area
Boundaries:
2020 Census**

**Urban Area:
Coeur d'Alene, ID**

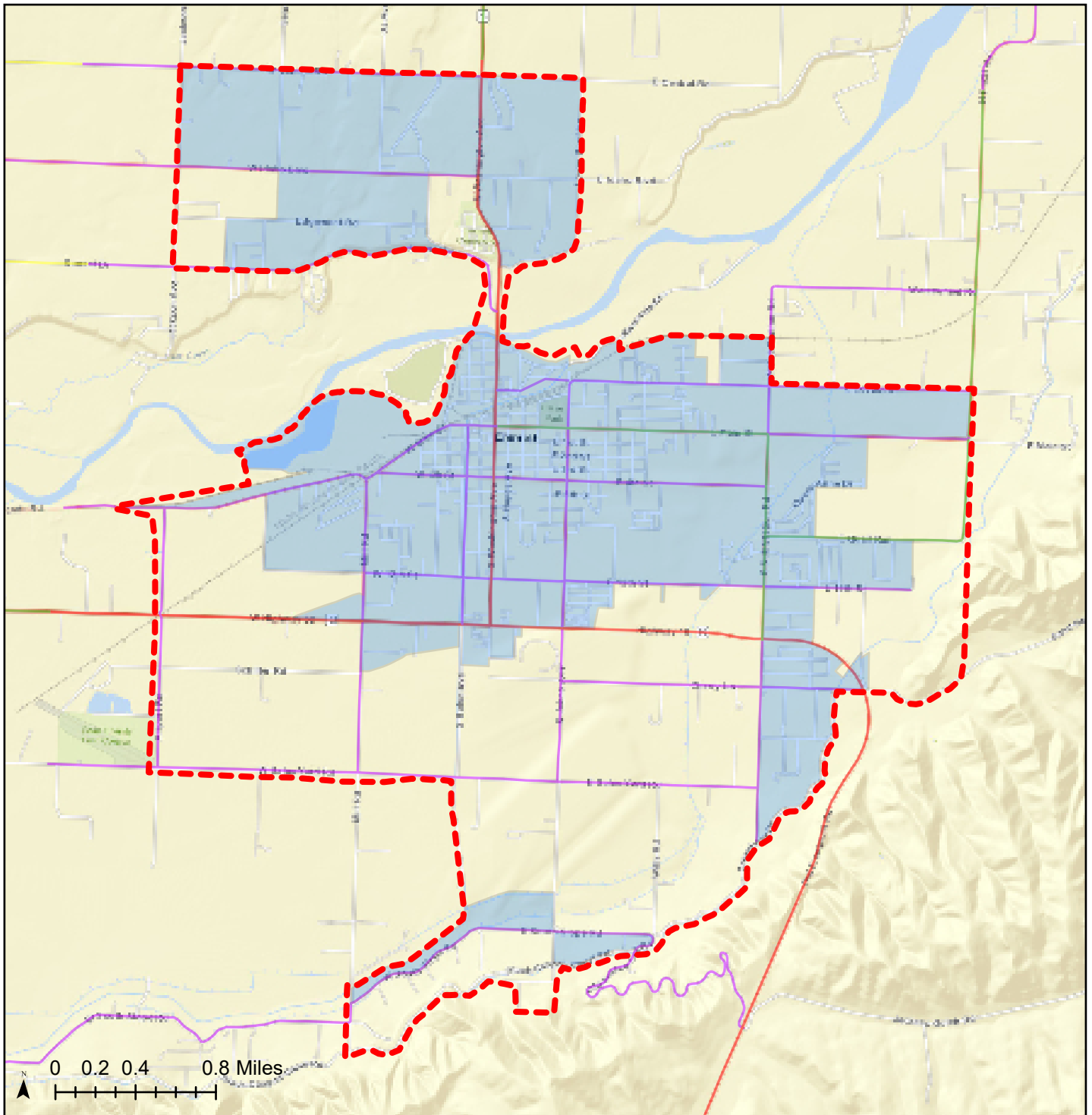
**Population:
121,831**

**Population Density:
2,606**

**Housing Units:
51,420**

Legend

- Proposed Urban Areas
- Original 2020 Census Data
- ITD Functional Class Road**
- Interstate
- Other Freeways or Expressways
- Other Principal Arterials
- Minor Arterial
- Major Collector
- Minor Collector



**Proposed
Urban Area
Boundaries:
2020 Census**









**Urban Area:
Emmett, ID**

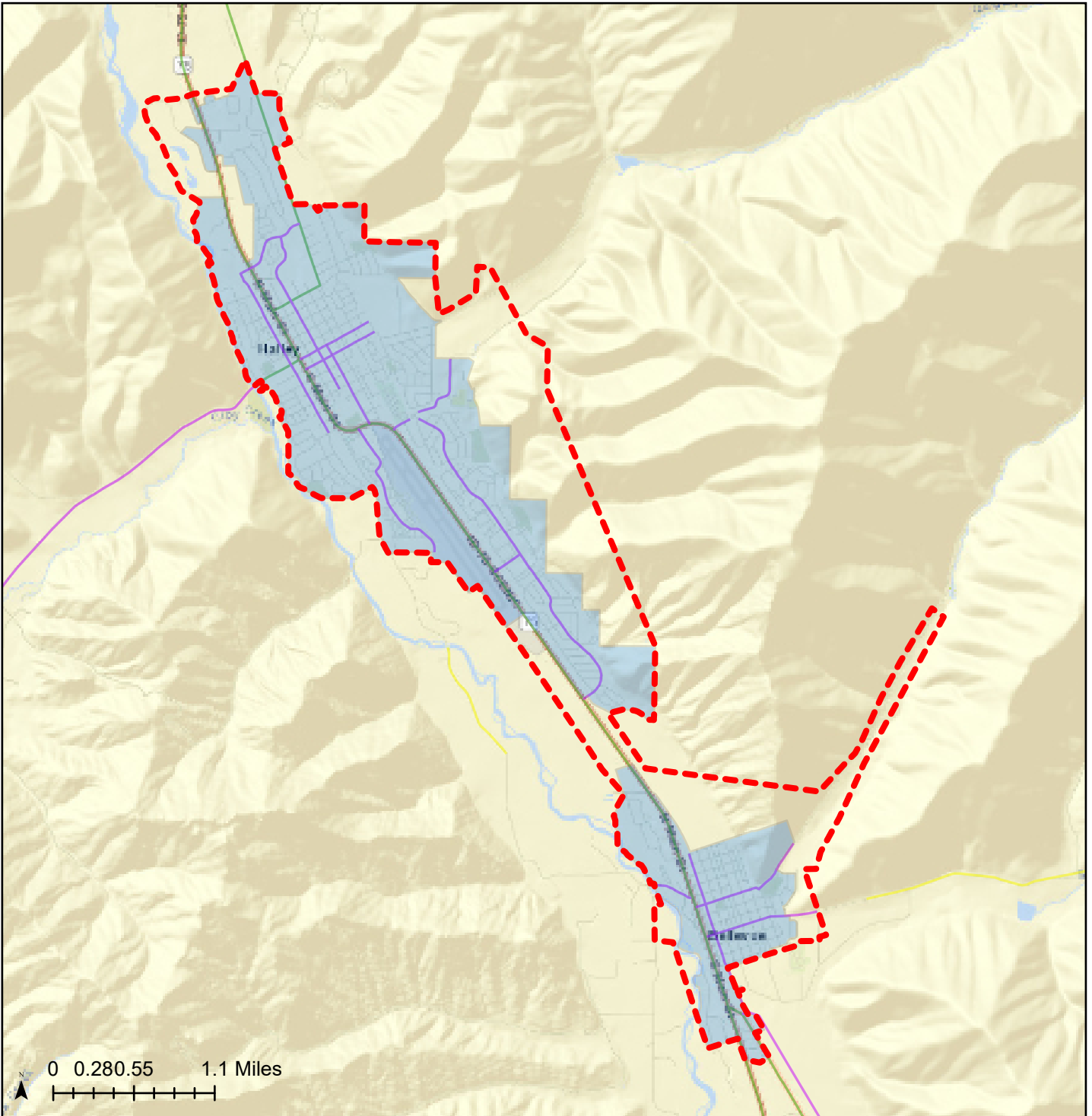
**Population:
10,173**

**Population Density:
1,775**

**Housing Units:
4,191**

Legend

-  Proposed Urban Areas
-  Original 2020 Census Data
- ITD Functional Class Road**
 -  Interstate
 -  Other Freeways or Expressways
 -  Other Principal Arterials
 -  Minor Arterial
 -  Major Collector
 -  Minor Collector



**Proposed
Urban Area
Boundaries:
2020 Census**

**Urban Area:
Hailey, ID**

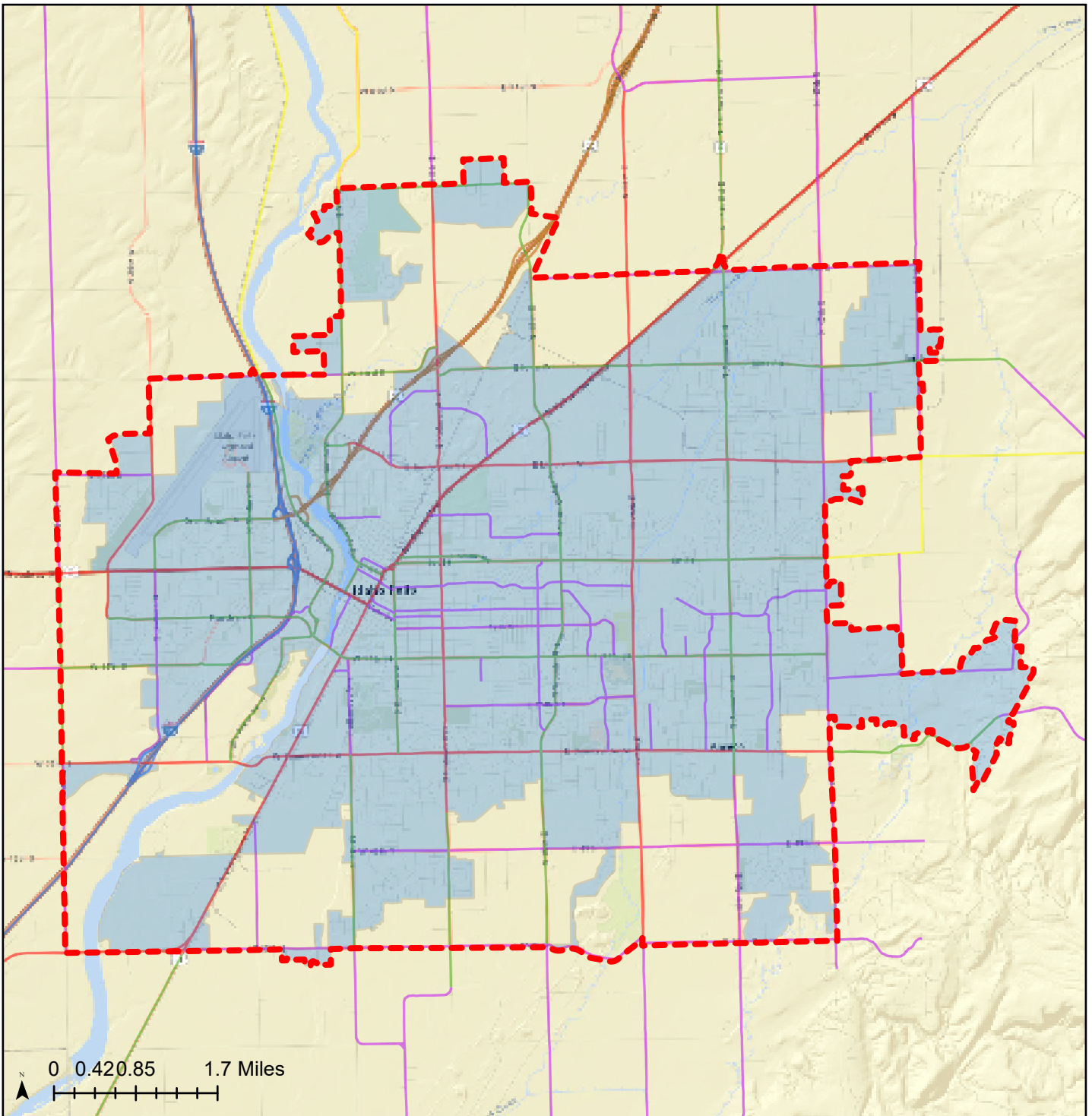
**Population:
12,035**

**Population Density:
2,284**

**Housing Units:
4,877**

Legend

- - - Proposed Urban Areas
- Original 2020 Census Data
- ITD Functional Class Road**
- Interstate
- Other Freeways or Expressways
- Other Principal Arterials
- Minor Arterial
- Major Collector
- Minor Collector



**Proposed
Urban Area
Boundaries:
2020 Census**









**Urban Area:
Idaho Falls, ID**

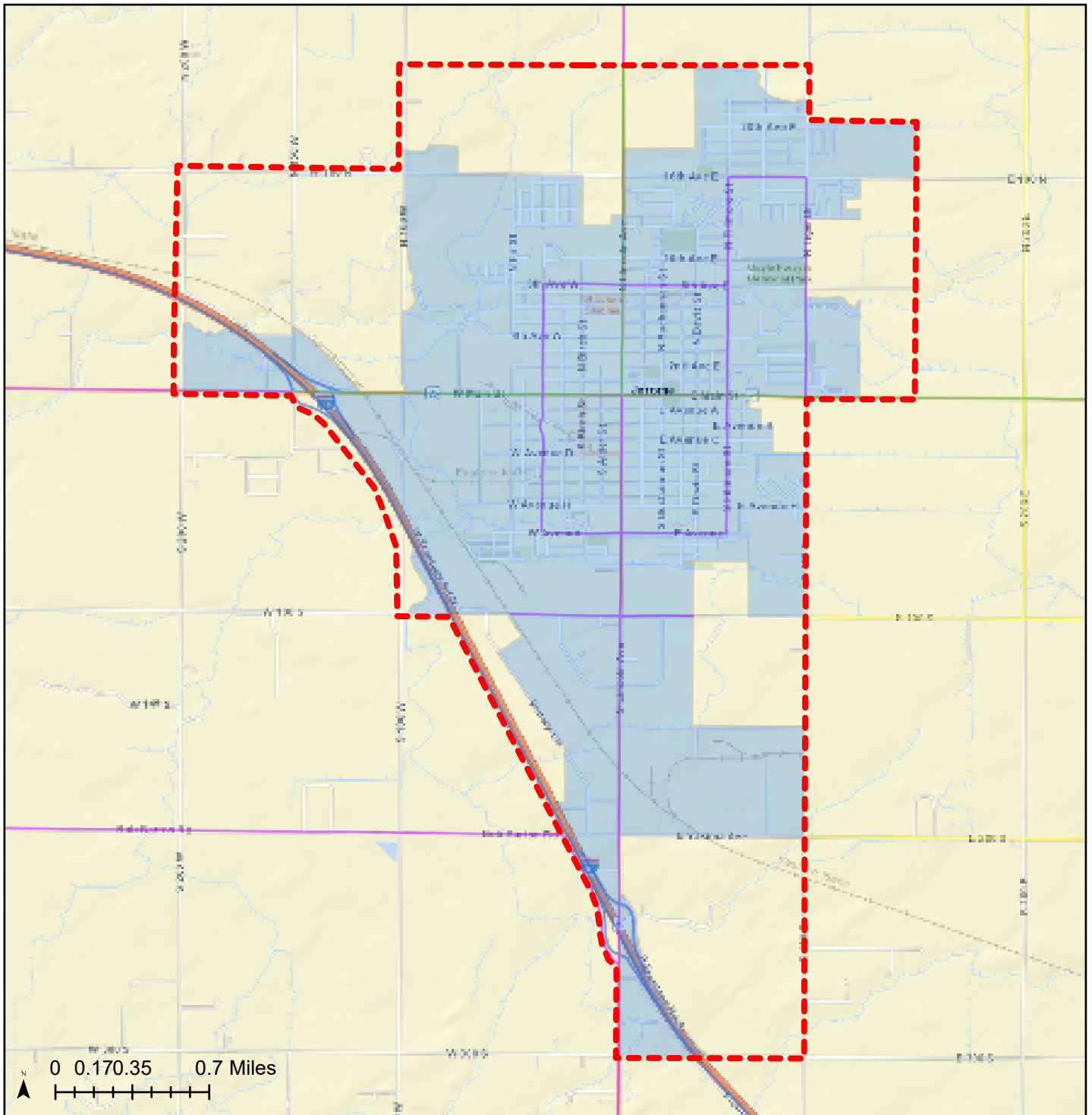
**Population:
105,132**

**Population Density:
2,548**

**Housing Units:
38,357**

Legend

-  Proposed Urban Areas
-  Original 2020 Census Data
- ITD Functional Class Road**
-  Interstate
-  Other Freeways or Expressways
-  Other Principal Arterials
-  Minor Arterial
-  Major Collector
-  Minor Collector



**Proposed
Urban Area
Boundaries:
2020 Census**

**Urban Area:
Jerome, ID**

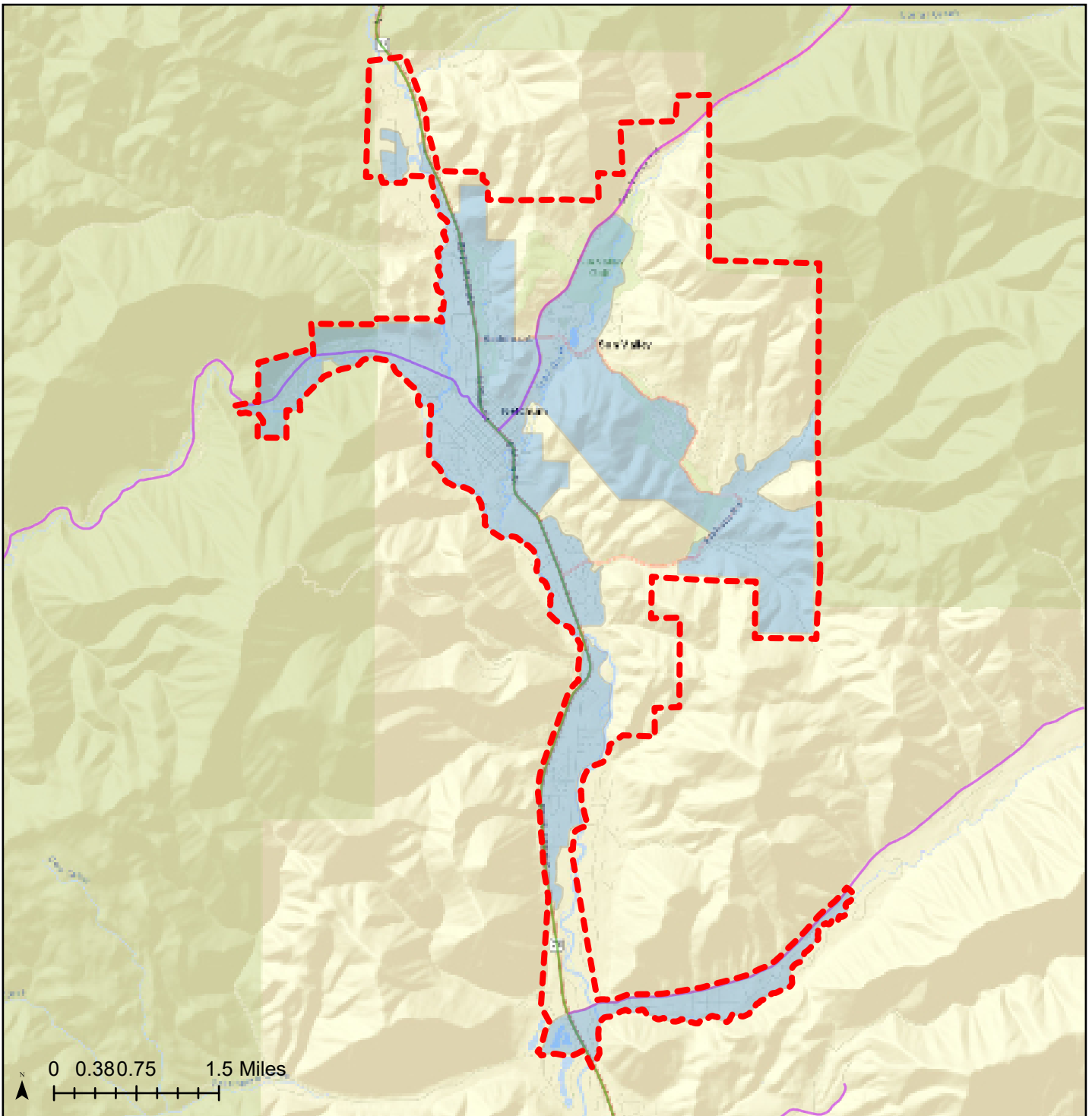
**Population:
12,405**

**Population Density:
2,271**

**Housing Units:
4,309**

Legend

- Proposed Urban Areas
- Original 2020 Census Data
- ITD Functional Class Road**
- Interstate
- Other Freeways or Expressways
- Other Principal Arterials
- Minor Arterial
- Major Collector
- Minor Collector



**Proposed
Urban Area
Boundaries:
2020 Census**









**Urban Area:
Ketchum, ID**

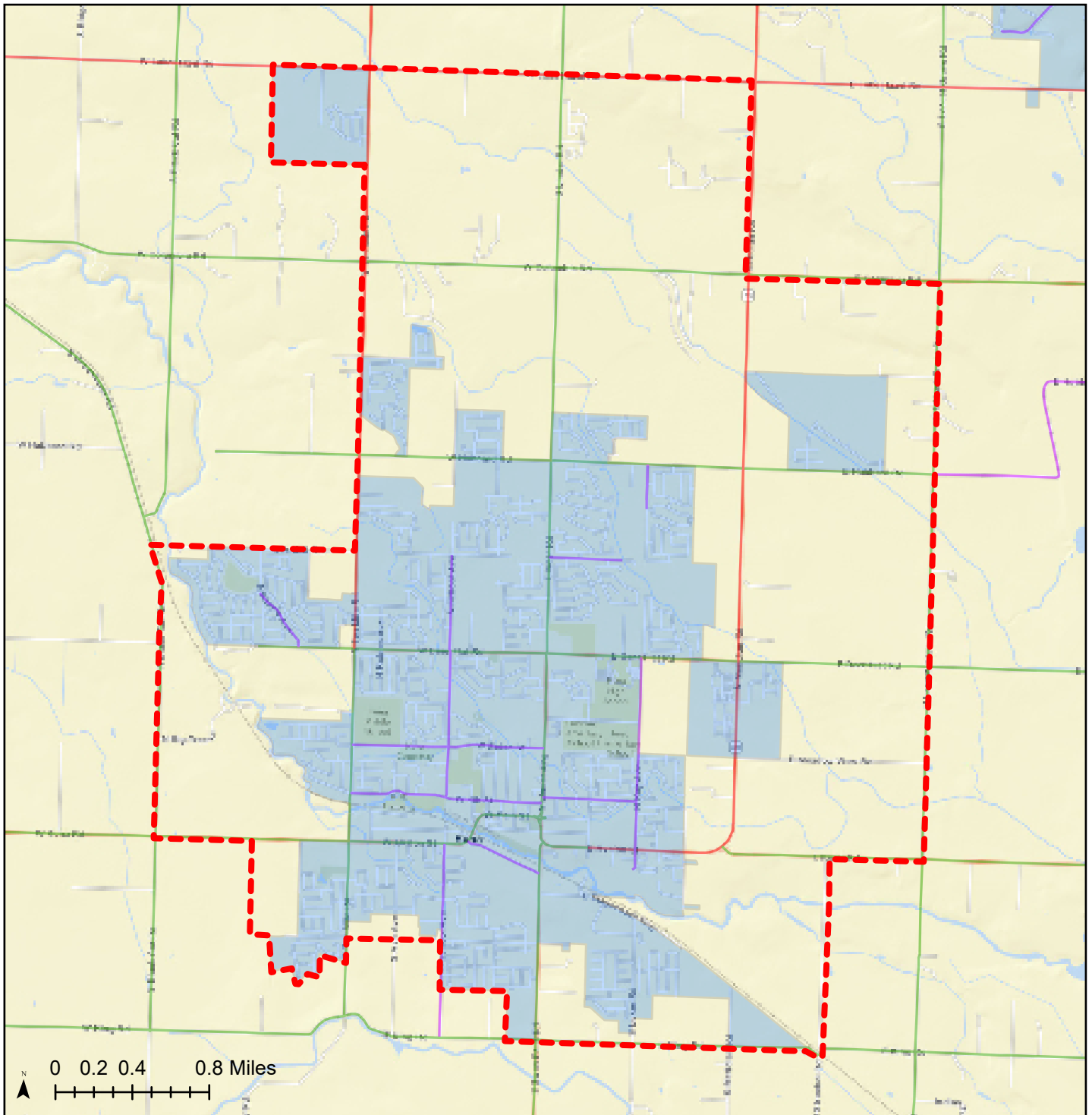
**Population:
6,346**

**Population Density:
795**

**Housing Units:
6,698**

Legend

-  Proposed Urban Areas
-  Original 2020 Census Data
- ITD Functional Class Road**
-  Interstate
-  Other Freeways or Expressways
-  Other Principal Arterials
-  Minor Arterial
-  Major Collector
-  Minor Collector



**Proposed
Urban Area
Boundaries:
2020 Census**









**Urban Area:
Kuna, ID**

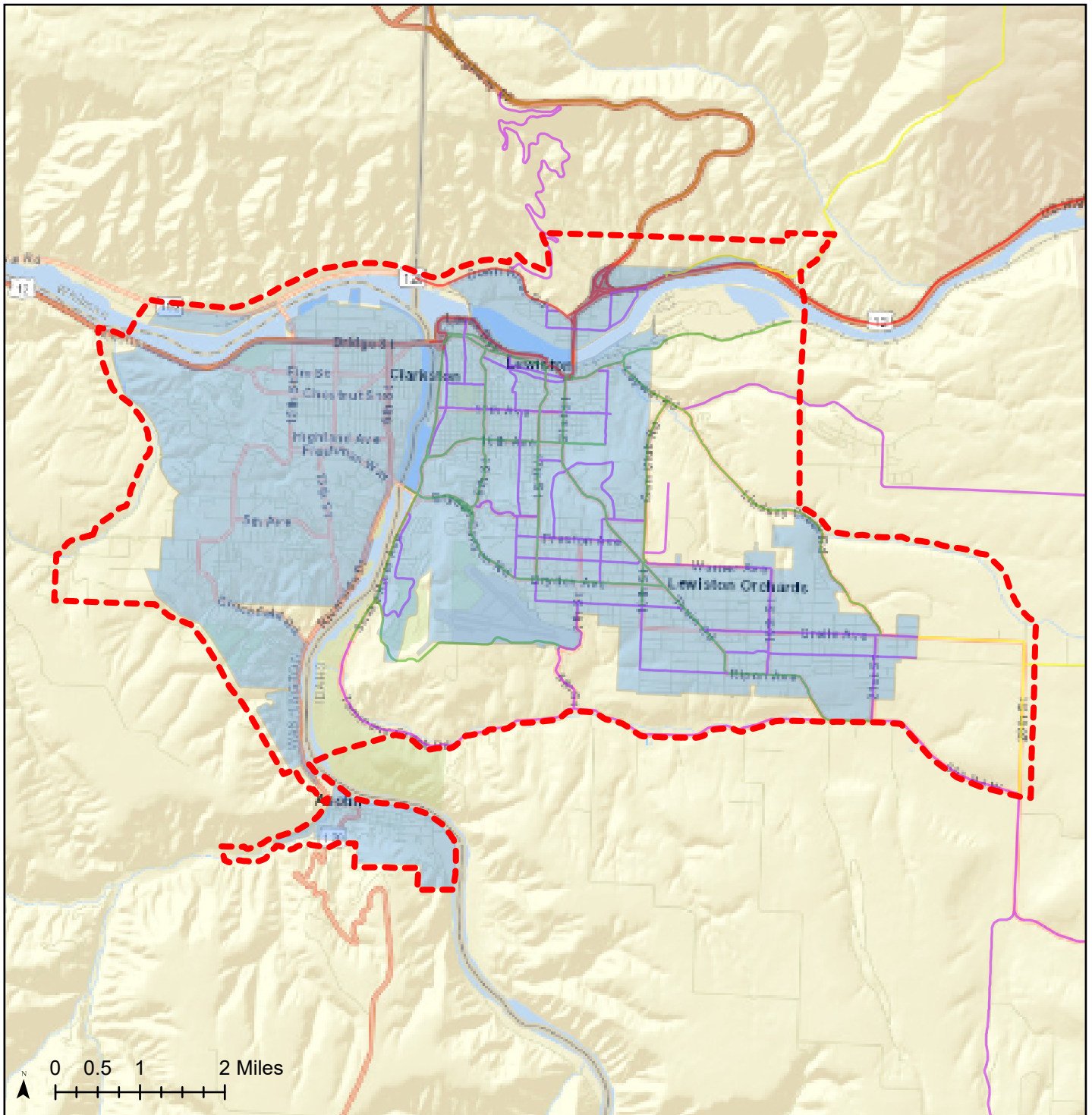
**Population:
23,565**

**Population Density:
3,725**

**Housing Units:
7,813**

Legend

-  Proposed Urban Areas
-  Original 2020 Census Data
- ITD Functional Class Road**
 -  Interstate
 -  Other Freeways or Expressways
 -  Other Principal Arterials
 -  Minor Arterial
 -  Major Collector
 -  Minor Collector



**Proposed
Urban Area
Boundaries:
2020 Census**









**Urban Area:
Lewiston, ID--WA**

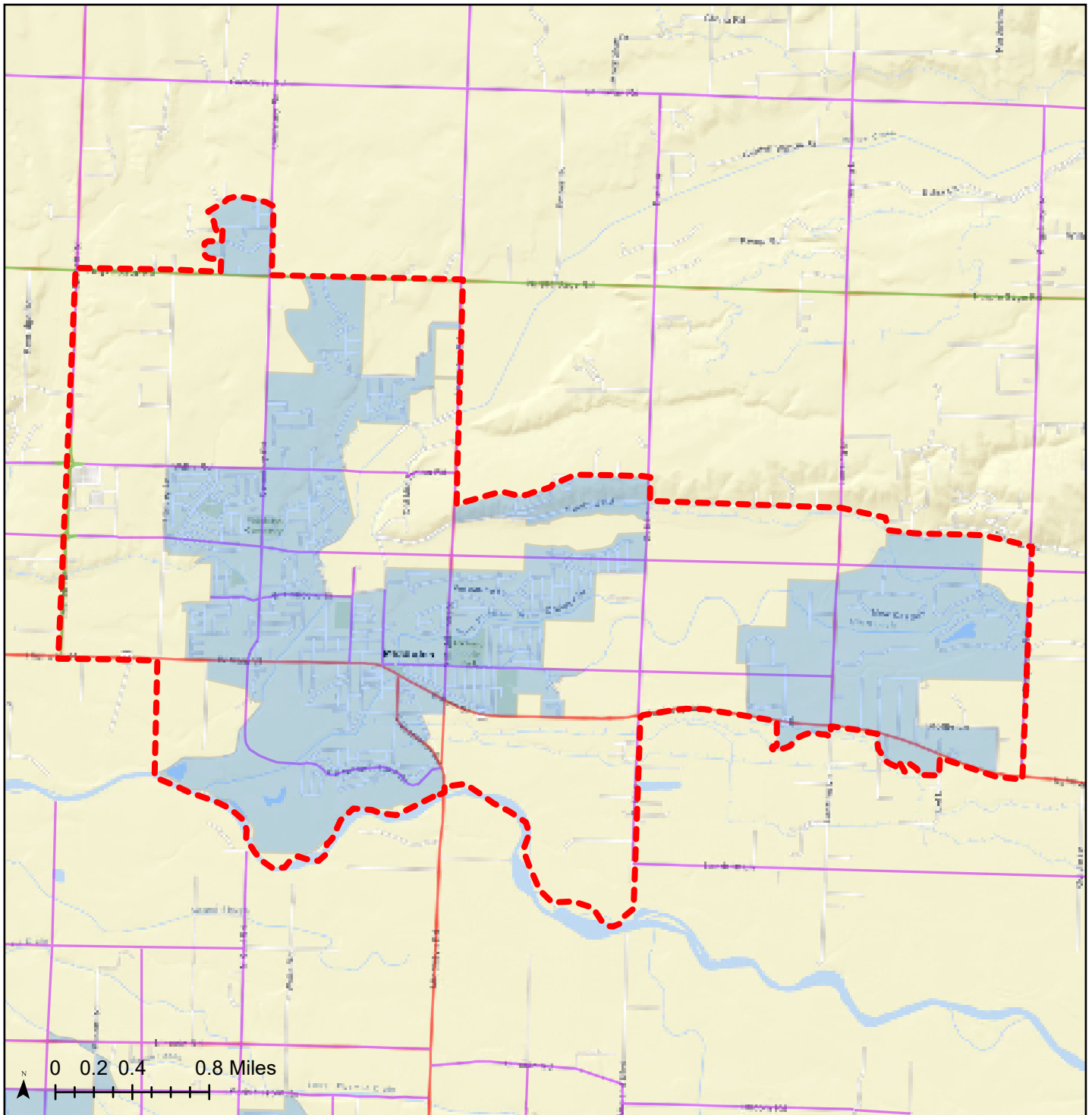
**Population:
54,798**

**Population Density:
1,962**

**Housing Units:
24,031**

Legend

-  Proposed Urban Areas
-  Original 2020 Census Data
- ITD Functional Class Road**
 -  Interstate
 -  Other Freeways or Expressways
 -  Other Principal Arterials
 -  Minor Arterial
 -  Major Collector
 -  Minor Collector



**Proposed
Urban Area
Boundaries:
2020 Census**









**Urban Area:
Middleton, ID**

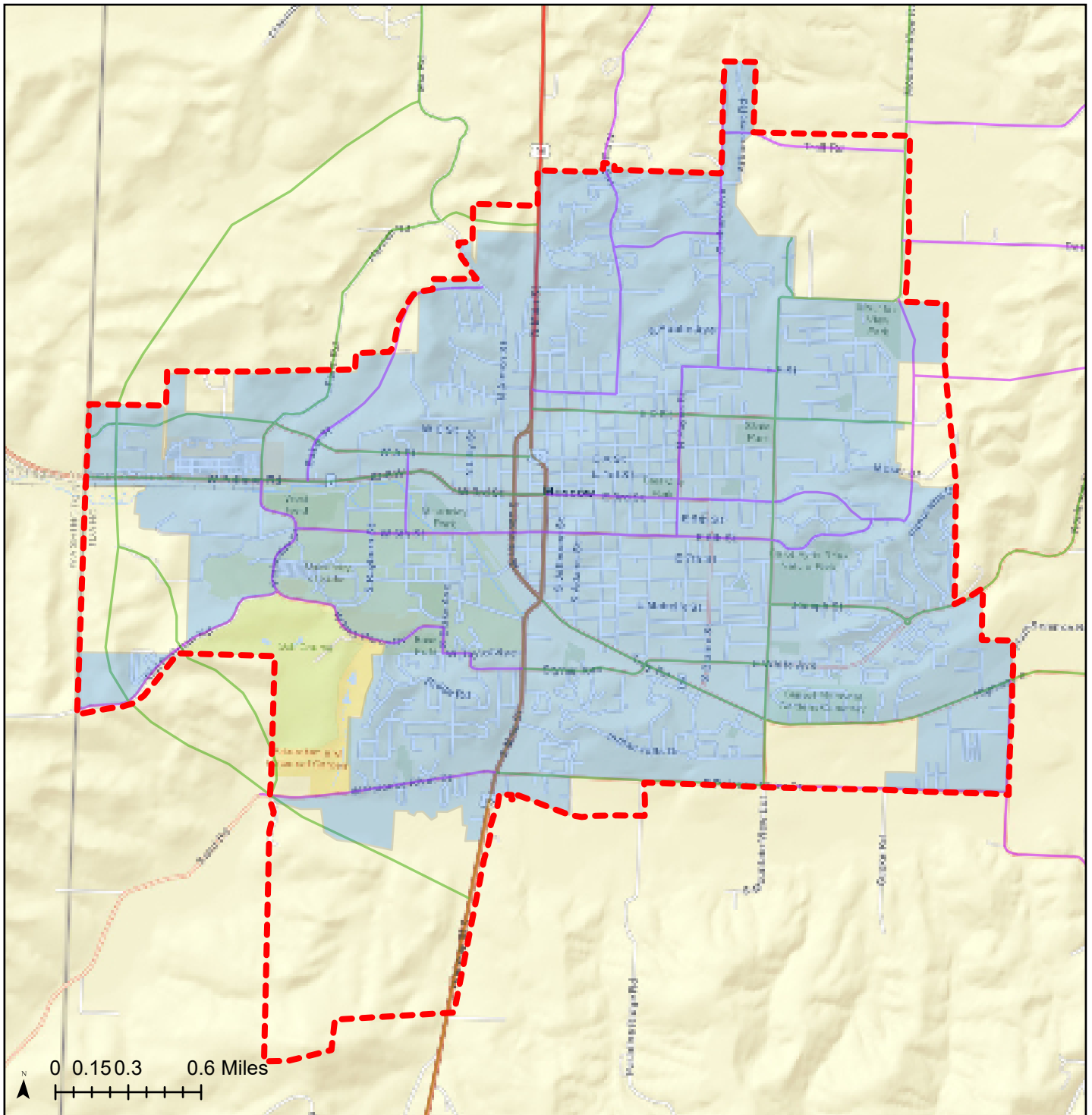
**Population:
10,265**

**Population Density:
2,298**

**Housing Units:
3,418**

Legend

-  Proposed Urban Areas
-  Original 2020 Census Data
- ITD Functional Class Road**
 -  Interstate
 -  Other Freeways or Expressways
 -  Other Principal Arterials
 -  Minor Arterial
 -  Major Collector
 -  Minor Collector



**Proposed
Urban Area
Boundaries:
2020 Census**

**Urban Area:
Moscow, ID**

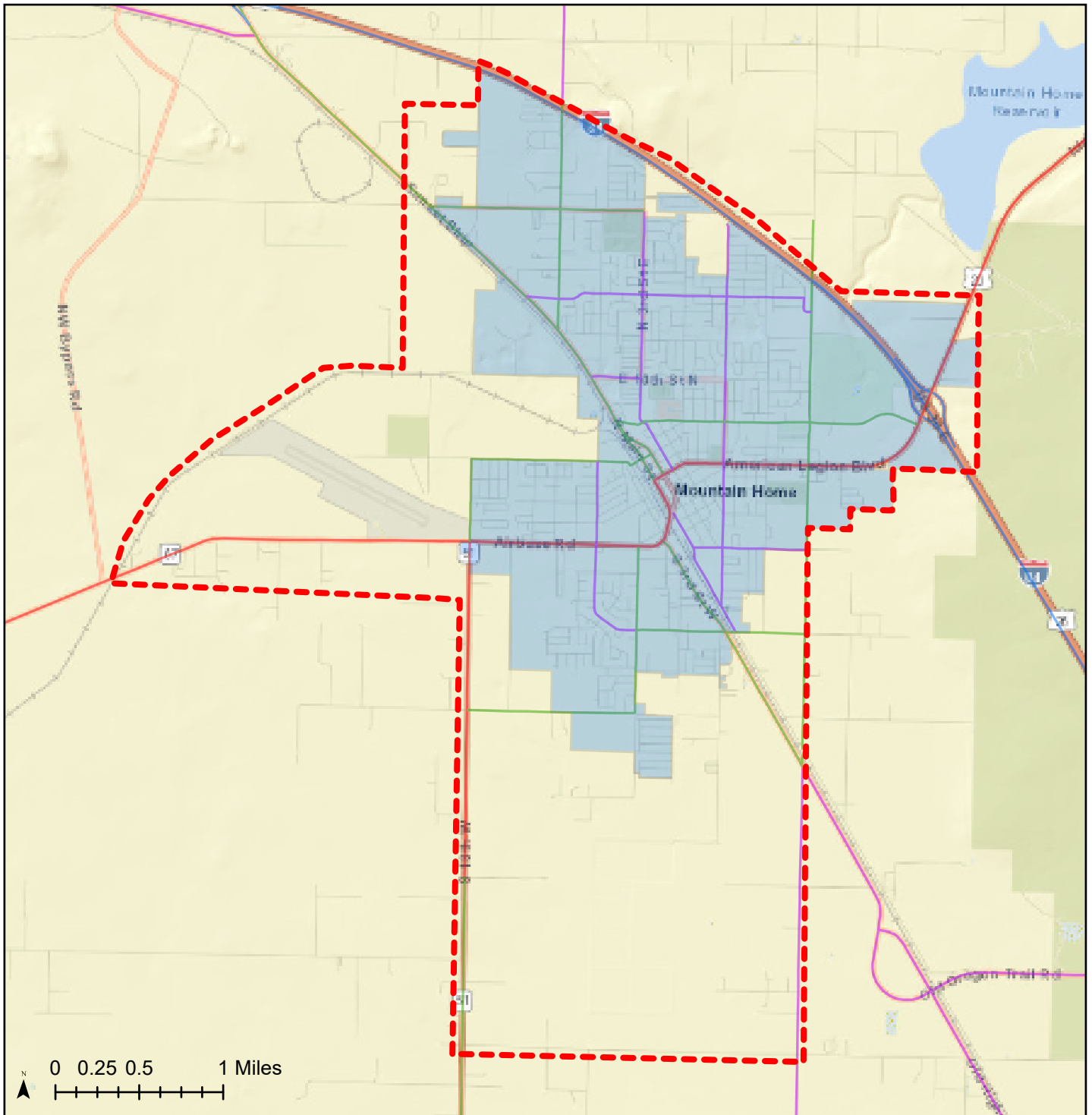
**Population:
25,914**

**Population Density:
4,046**

**Housing Units:
11,301**

Legend









- Proposed Urban Areas
- Original 2020 Census Data
- ITD Functional Class Road**
- Interstate
- Other Freeways or Expressways
- Other Principal Arterials
- Minor Arterial
- Major Collector
- Minor Collector

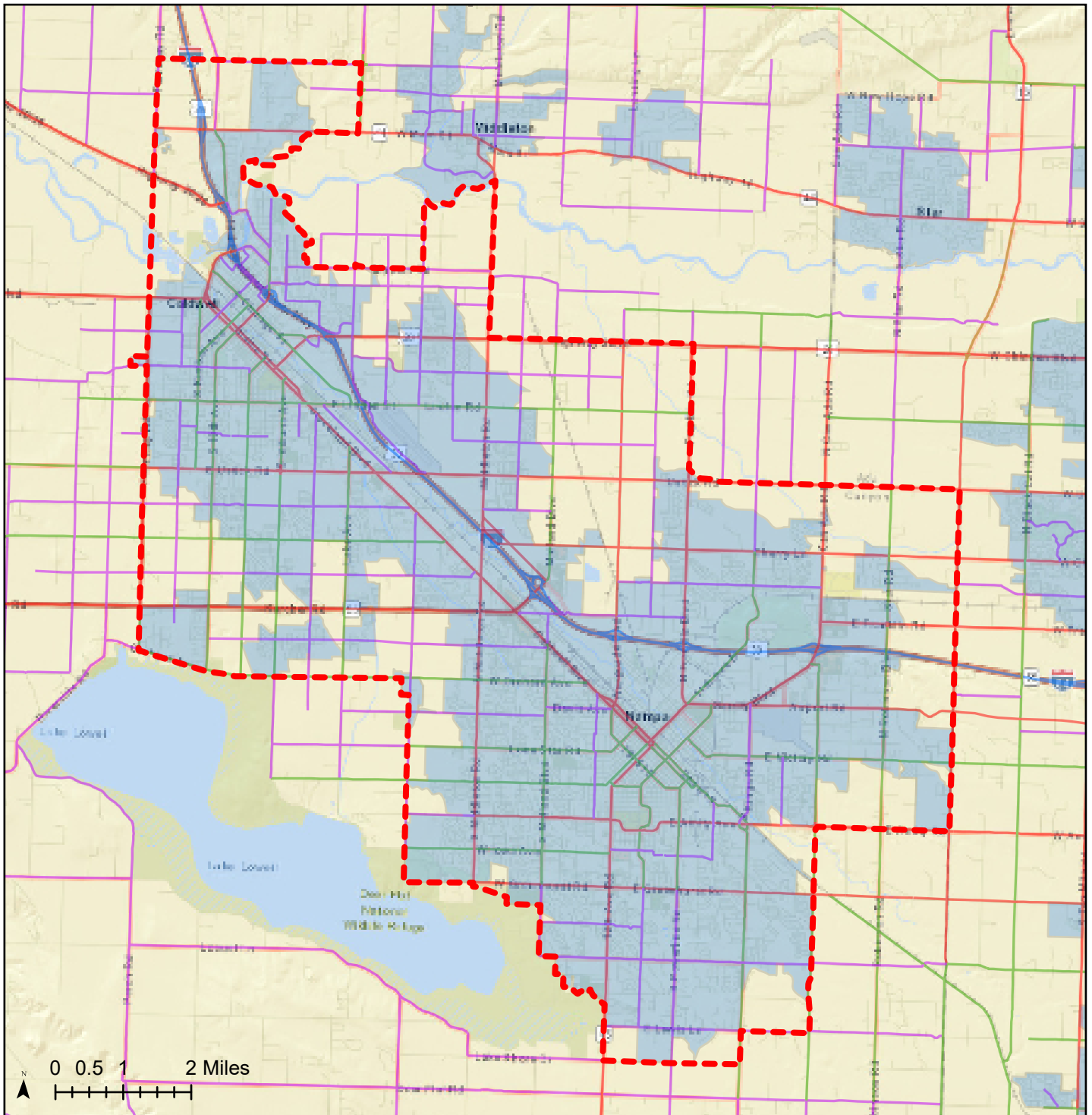


**Proposed
Urban Area
Boundaries:
2020 Census**

**Urban Area:
Mountain Home,
ID**
**Population:
17,799**
**Population Density:
2,714**
**Housing Units:
7,378**

Legend

-  Proposed Urban Areas
-  Original 2020 Census Data
- ITD Functional Class Road**
-  Interstate
-  Other Freeways or Expressways
-  Other Principal Arterials
-  Minor Arterial
-  Major Collector
-  Minor Collector



**Proposed
Urban Area
Boundaries:
2020 Census**

**Urban Area:
Nampa, ID**

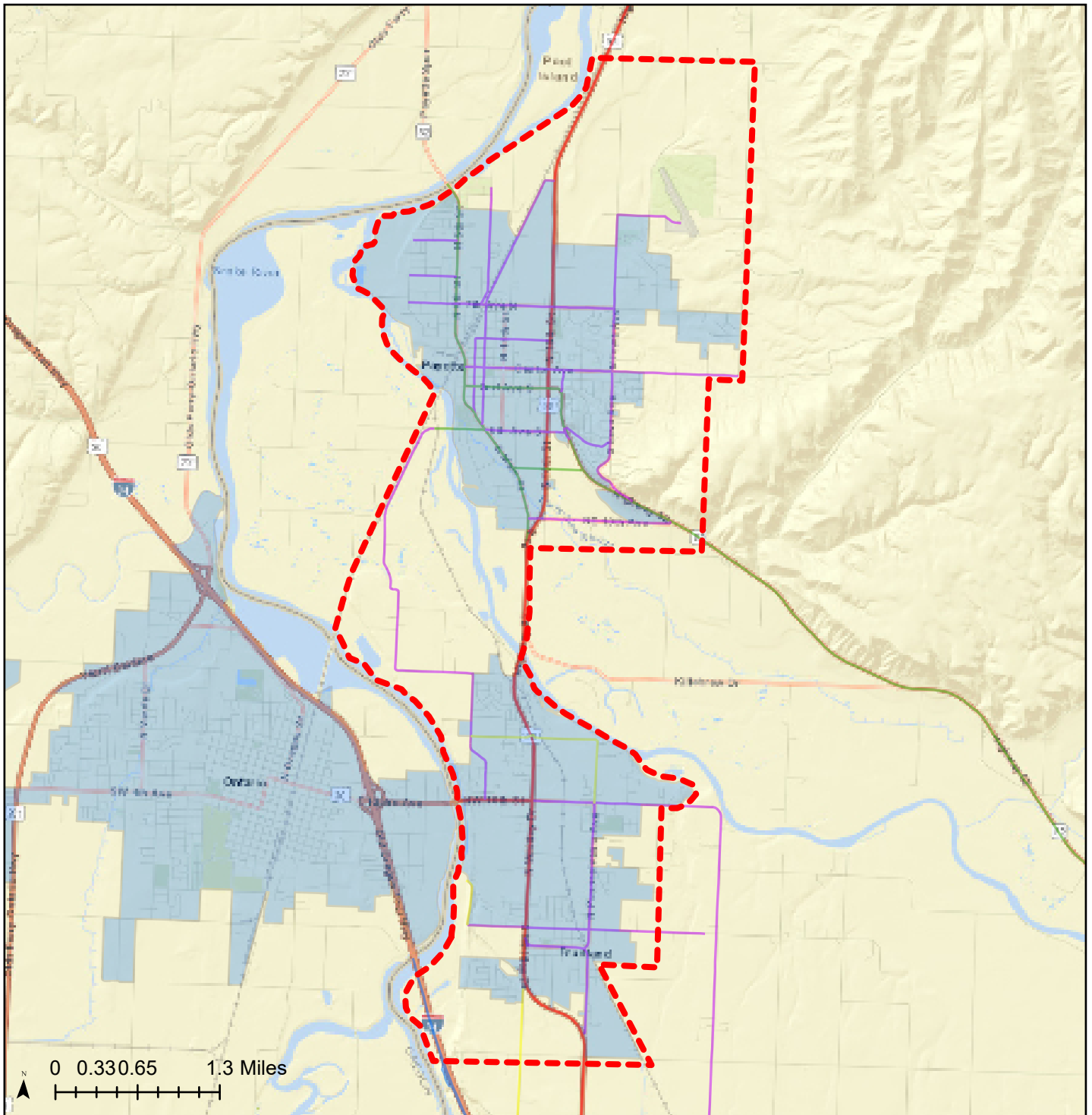
**Population:
177,561**

**Population Density:
2,696**

**Housing Units:
62,411**

Legend

- - - Proposed Urban Areas
- Original 2020 Census Data
- ITD Functional Class Road**
- Interstate
- Other Freeways or Expressways
- Other Principal Arterials
- Minor Arterial
- Major Collector
- Minor Collector

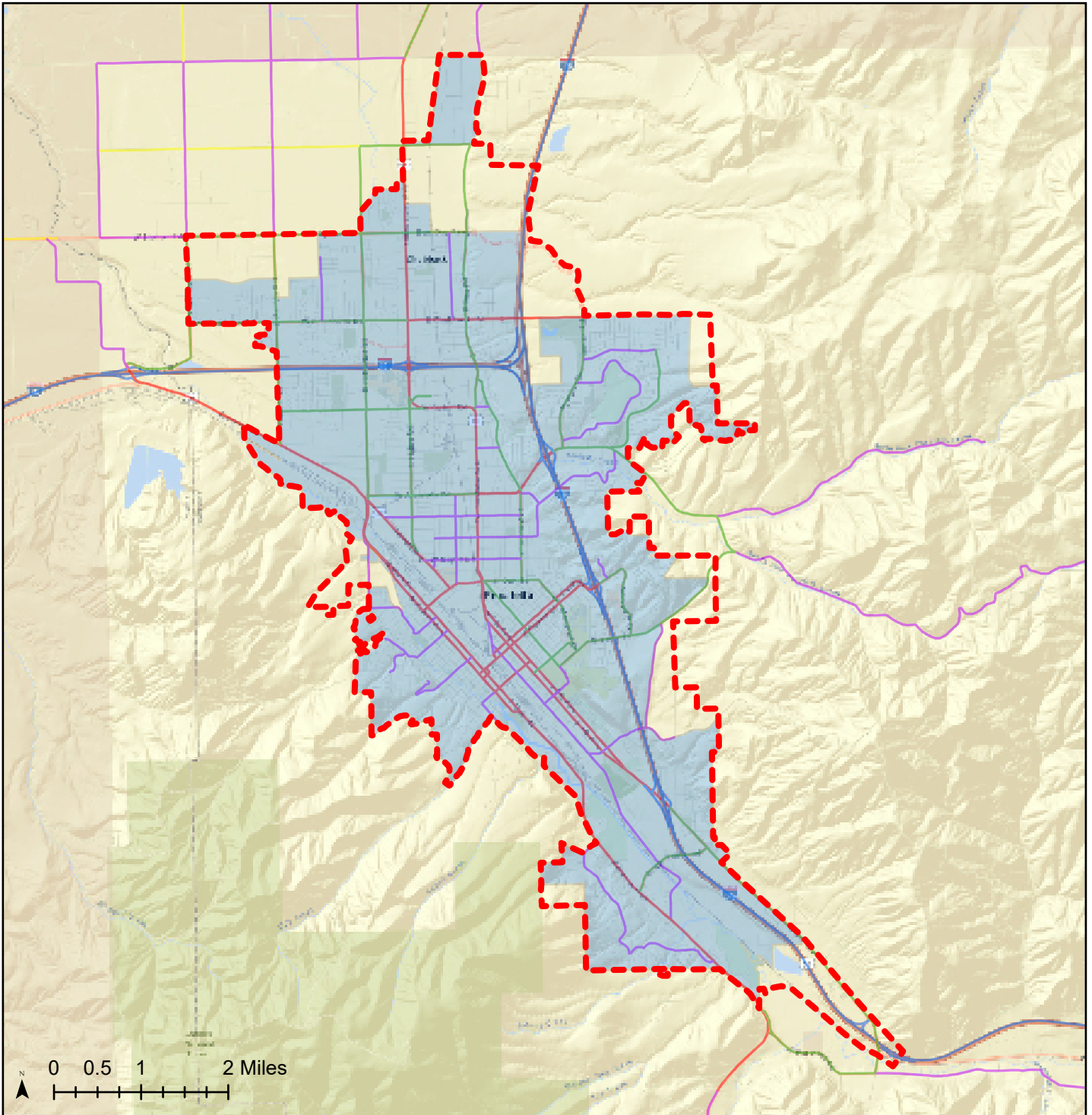


Proposed Urban Area Boundaries: 2020 Census

Urban Area: Ontario--Payette, OR--ID
Population: 27,806
Population Density: 1,995
Housing Units: 10,959

Legend

- - - Proposed Urban Areas
- Original 2020 Census Data
- ITD Functional Class Road**
- Interstate
- Other Freeways or Expressways
- Other Principal Arterials
- Minor Arterial
- Major Collector
- Minor Collector



**Proposed
Urban Area
Boundaries:
2020 Census**

**Urban Area:
Pocatello, ID**

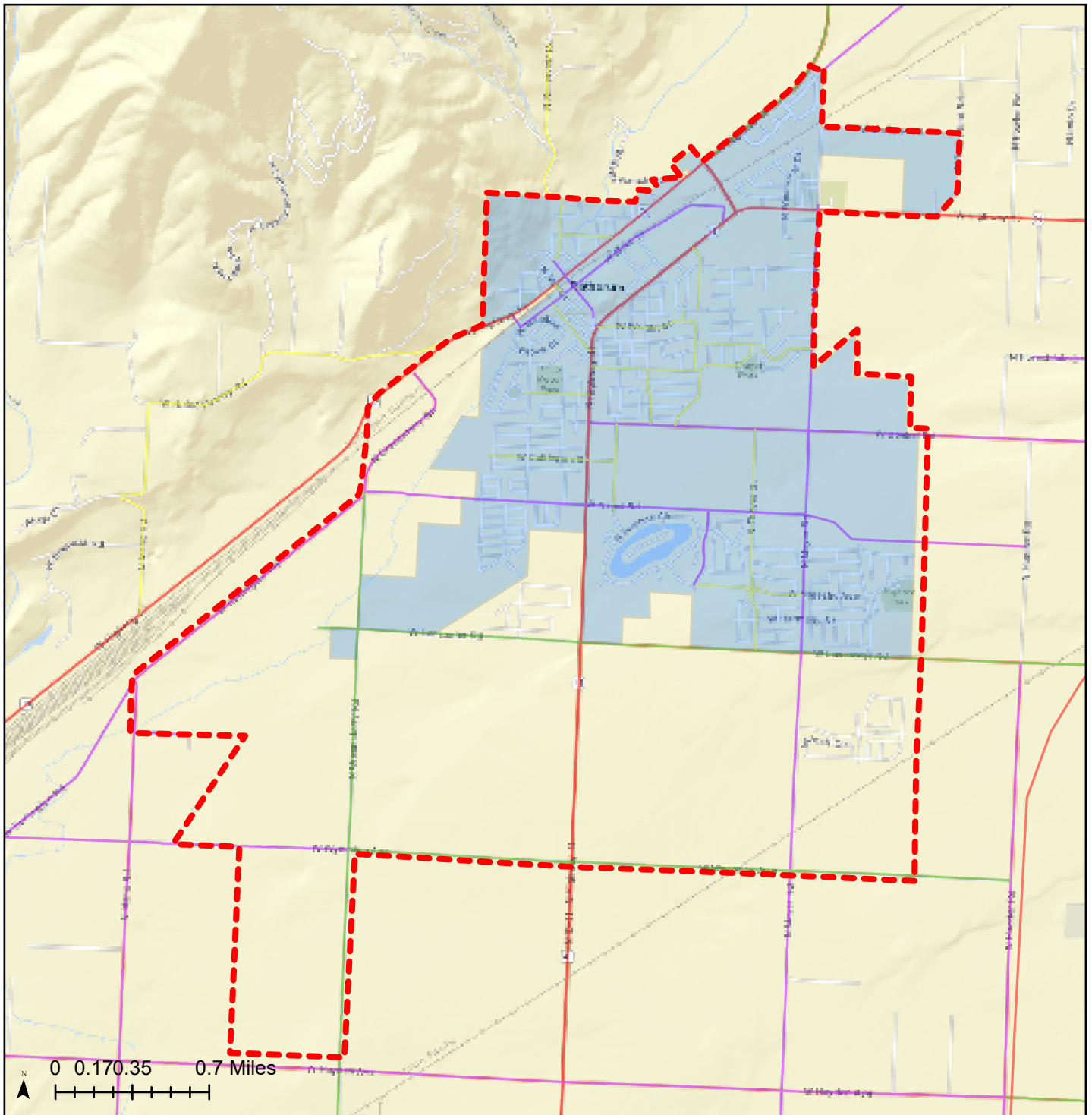
**Population:
72,211**

**Population Density:
2,629**

**Housing Units:
29,266**

Legend

- - - Proposed Urban Areas
- Original 2020 Census Data
- ITD Functional Class Road**
- Interstate
- Other Freeways or Expressways
- Other Principal Arterials
- Minor Arterial
- Major Collector
- Minor Collector



**Proposed
Urban Area
Boundaries:
2020 Census**

**Urban Area:
Rathdrum, ID**

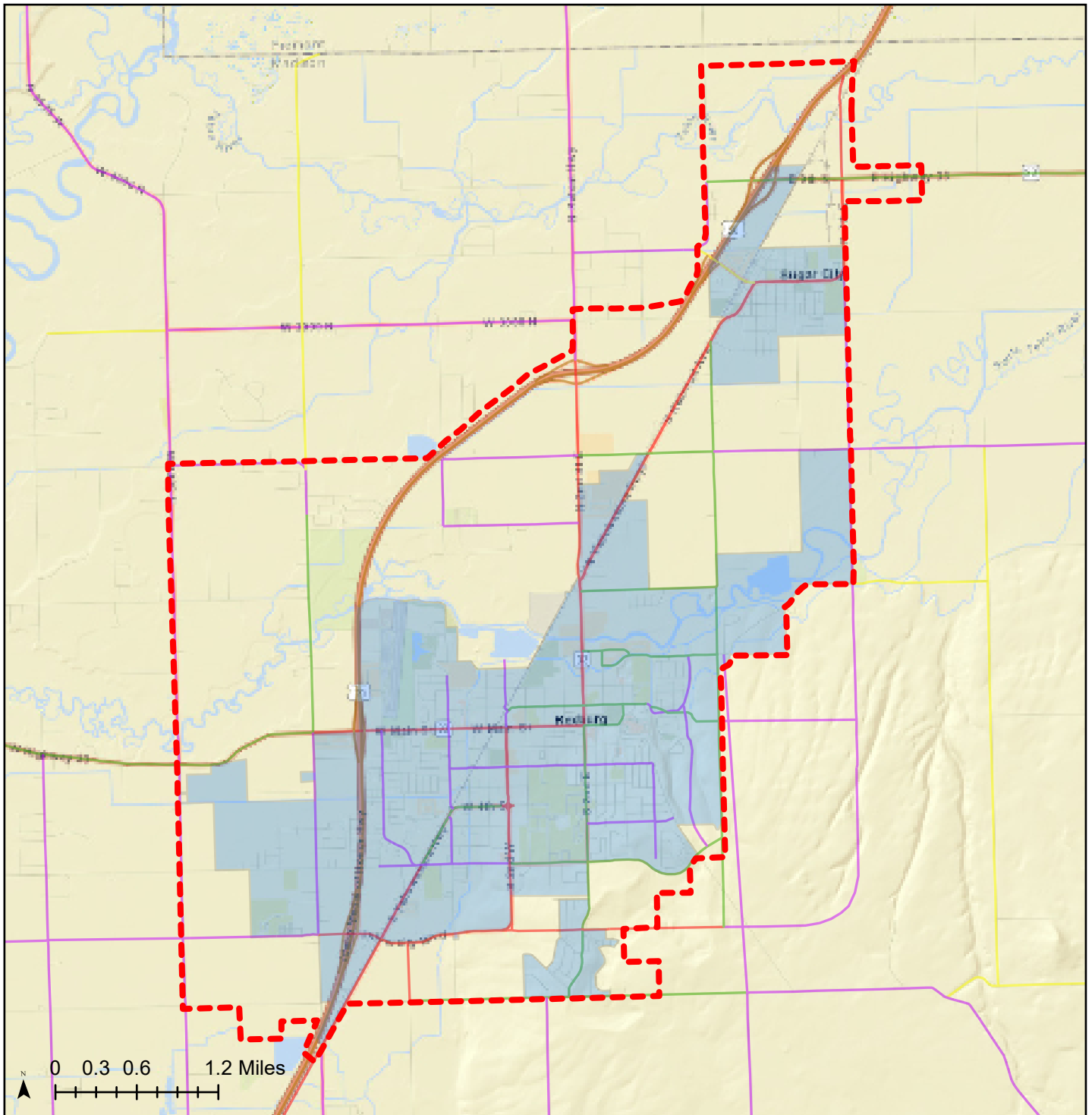
**Population:
9,241**

**Population Density:
2,283**

**Housing Units:
3,485**

Legend

- - - Proposed Urban Areas
- Original 2020 Census Data
- ITD Functional Class Road**
- Interstate
- Other Freeways or Expressways
- Other Principal Arterials
- Minor Arterial
- Major Collector
- Minor Collector



**Proposed
Urban Area
Boundaries:
2020 Census**

**Urban Area:
Rexburg, ID**

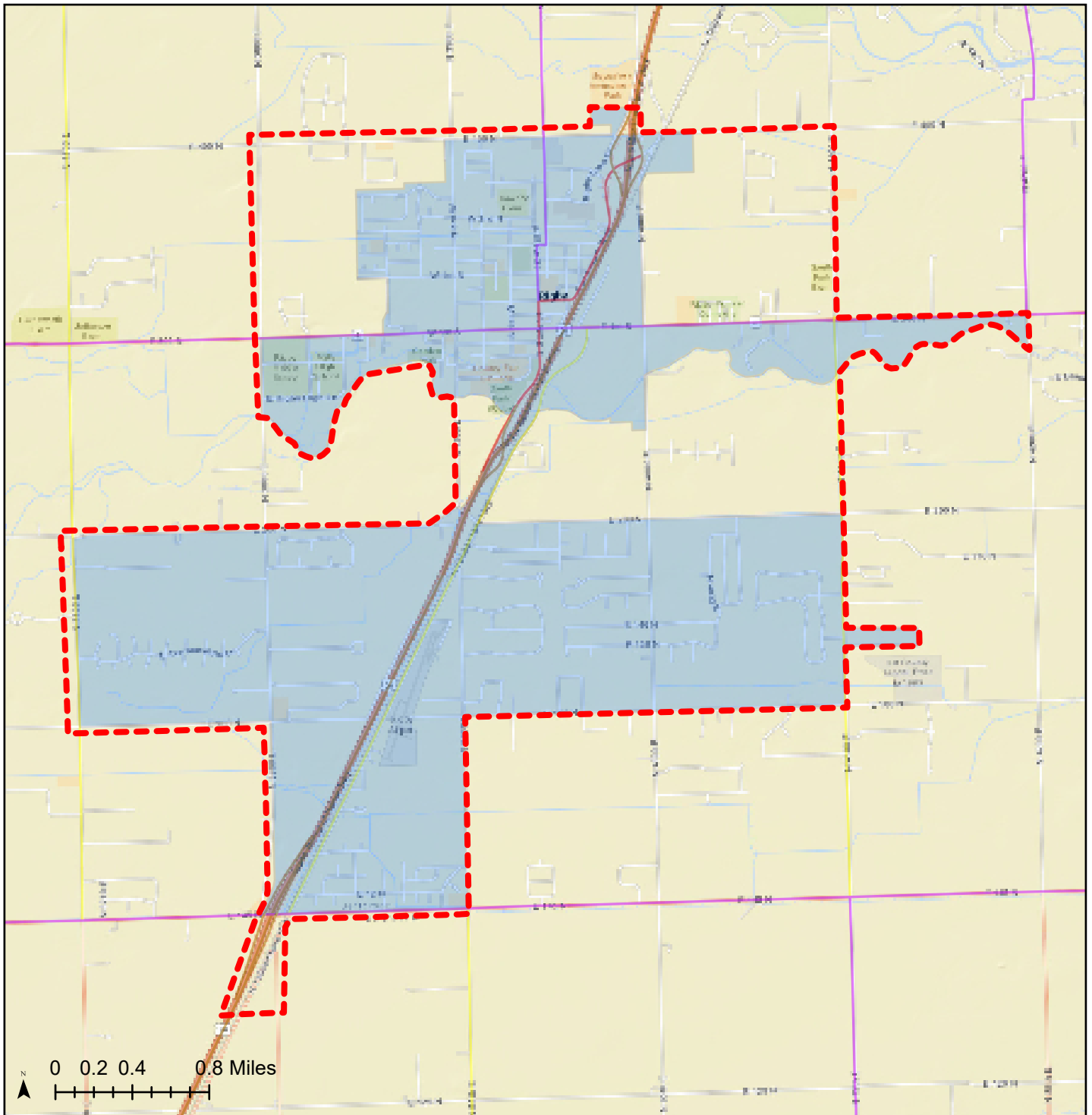
**Population:
41,330**

**Population Density:
4,406**

**Housing Units:
10,591**

Legend

- - - Proposed Urban Areas
- Original 2020 Census Data
- ITD Functional Class Road**
- Interstate
- Other Freeways or Expressways
- Other Principal Arterials
- Minor Arterial
- Major Collector
- Minor Collector



**Proposed
Urban Area
Boundaries:
2020 Census**

**Urban Area:
Rigby, ID**

**Population:
10,283**

**Population Density:
1,350**

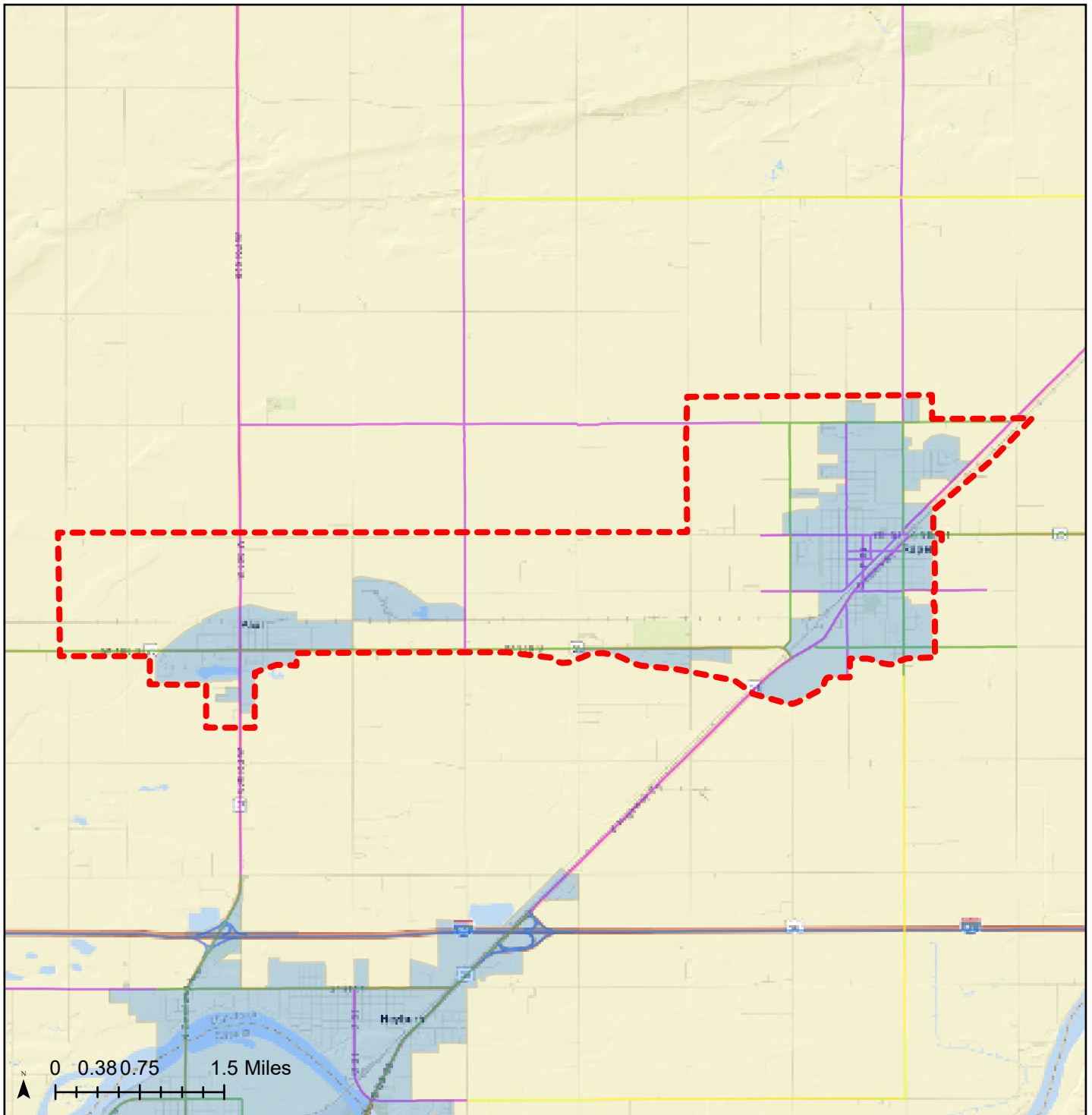
**Housing Units:
3,361**

Legend

- Proposed Urban Areas
- Original 2020 Census Data

ITD Functional Class Road

- Interstate
- Other Freeways or Expressways
- Other Principal Arterials
- Minor Arterial
- Major Collector
- Minor Collector



**Proposed
Urban Area
Boundaries:
2020 Census**









**Urban Area:
Rupert, ID**

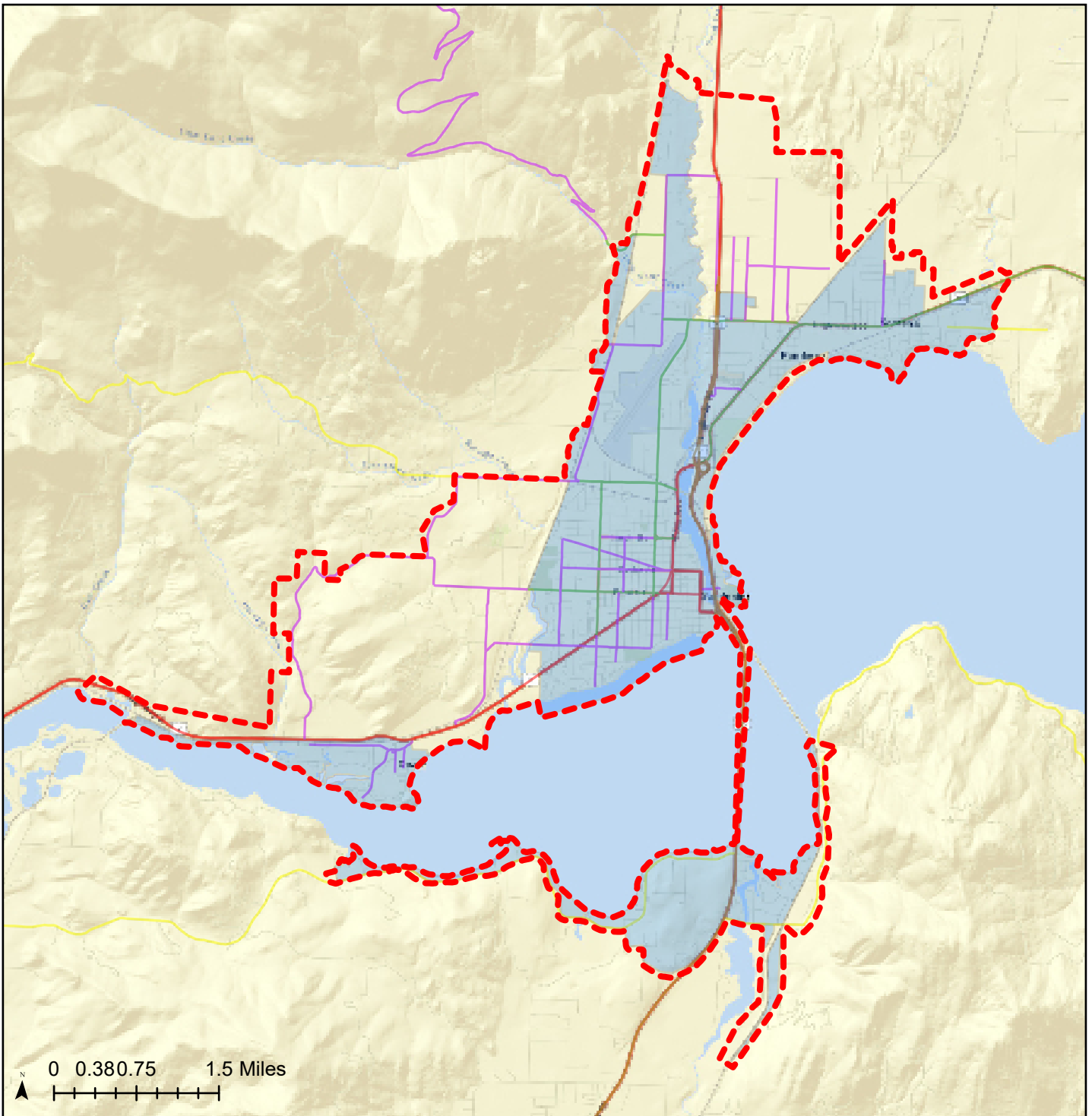
**Population:
6,534**

**Population Density:
2,367**

**Housing Units:
2,532**

Legend

-  Proposed Urban Areas
-  Original 2020 Census Data
- ITD Functional Class Road**
-  Interstate
-  Other Freeways or Expressways
-  Other Principal Arterials
-  Minor Arterial
-  Major Collector
-  Minor Collector



**Proposed
Urban Area
Boundaries:
2020 Census**









**Urban Area:
Sandpoint, ID**

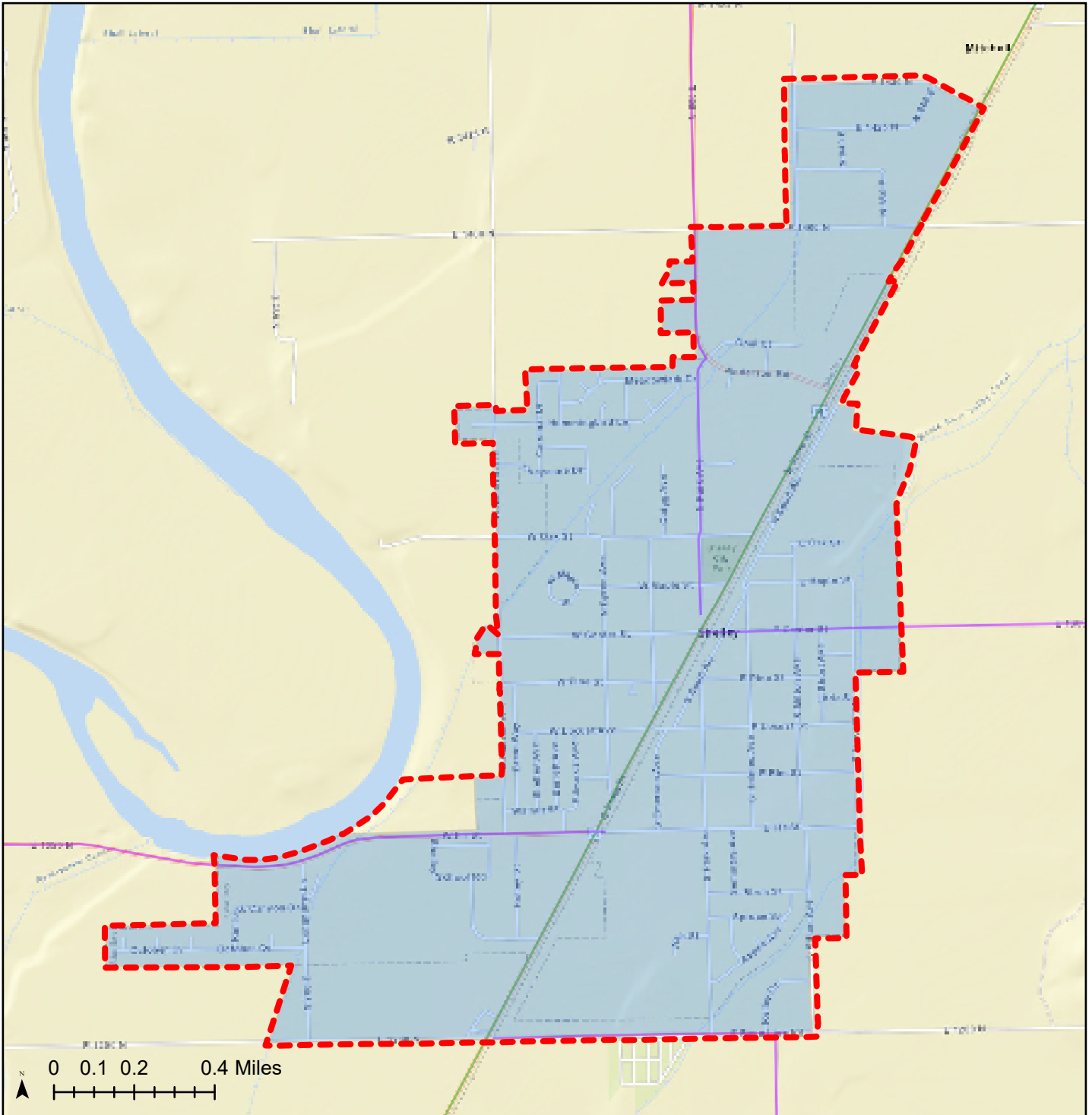
**Population:
12,824**

**Population Density:
1,386**

**Housing Units:
6,419**

Legend

-  Proposed Urban Areas
-  Original 2020 Census Data
- ITD Functional Class Road**
-  Interstate
-  Other Freeways or Expressways
-  Other Principal Arterials
-  Minor Arterial
-  Major Collector
-  Minor Collector



**Proposed
Urban Area
Boundaries:
2020 Census**

**Urban Area:
Shelley, ID**

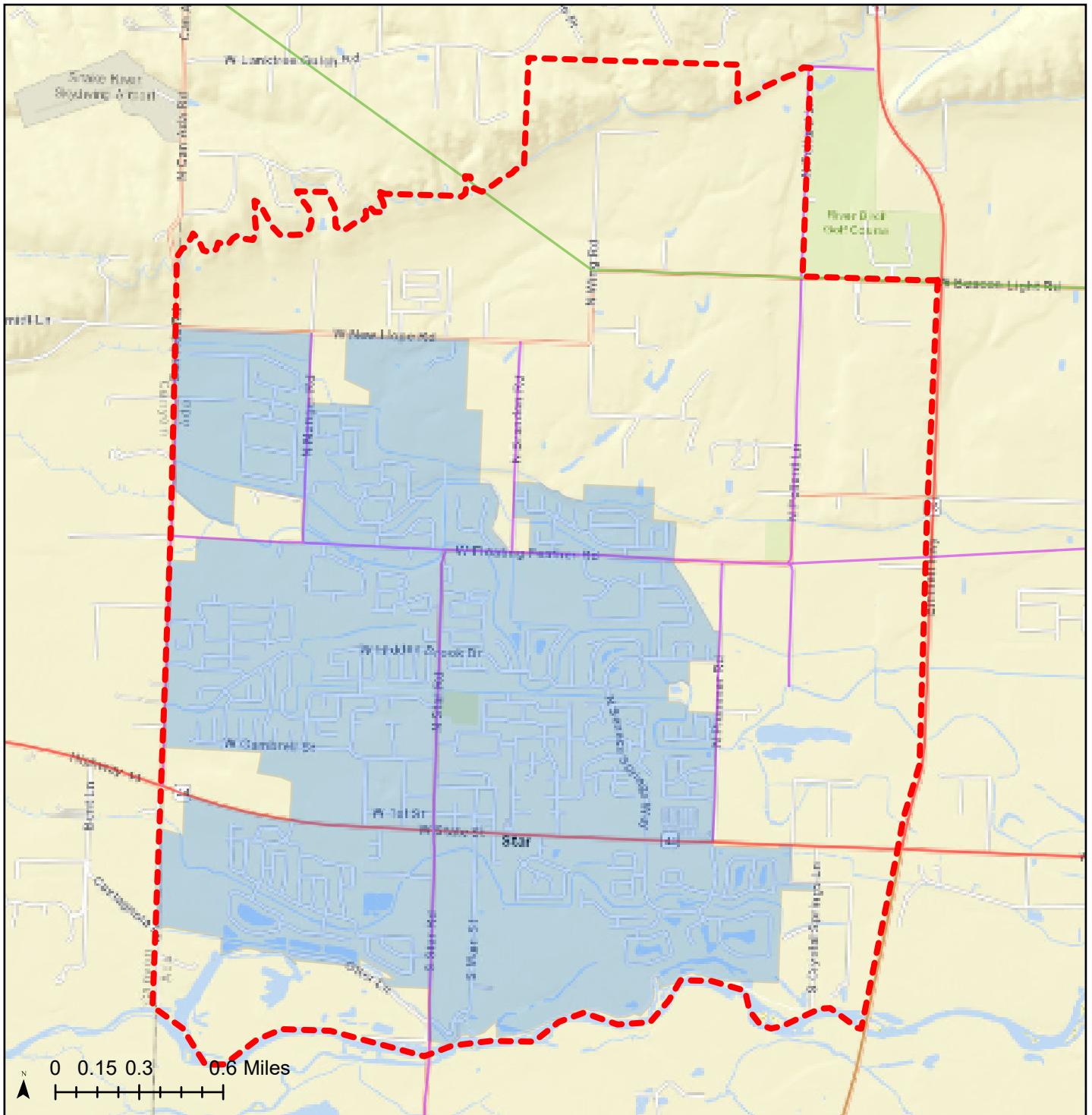
**Population:
5,109**

**Population Density:
2,353**

**Housing Units:
1,726**

Legend

- Proposed Urban Areas
- Original 2020 Census Data
- ITD Functional Class Road**
- Interstate
- Other Freeways or Expressways
- Other Principal Arterials
- Minor Arterial
- Major Collector
- Minor Collector



Proposed Urban Area Boundaries: 2020 Census

Urban Area: Star, ID

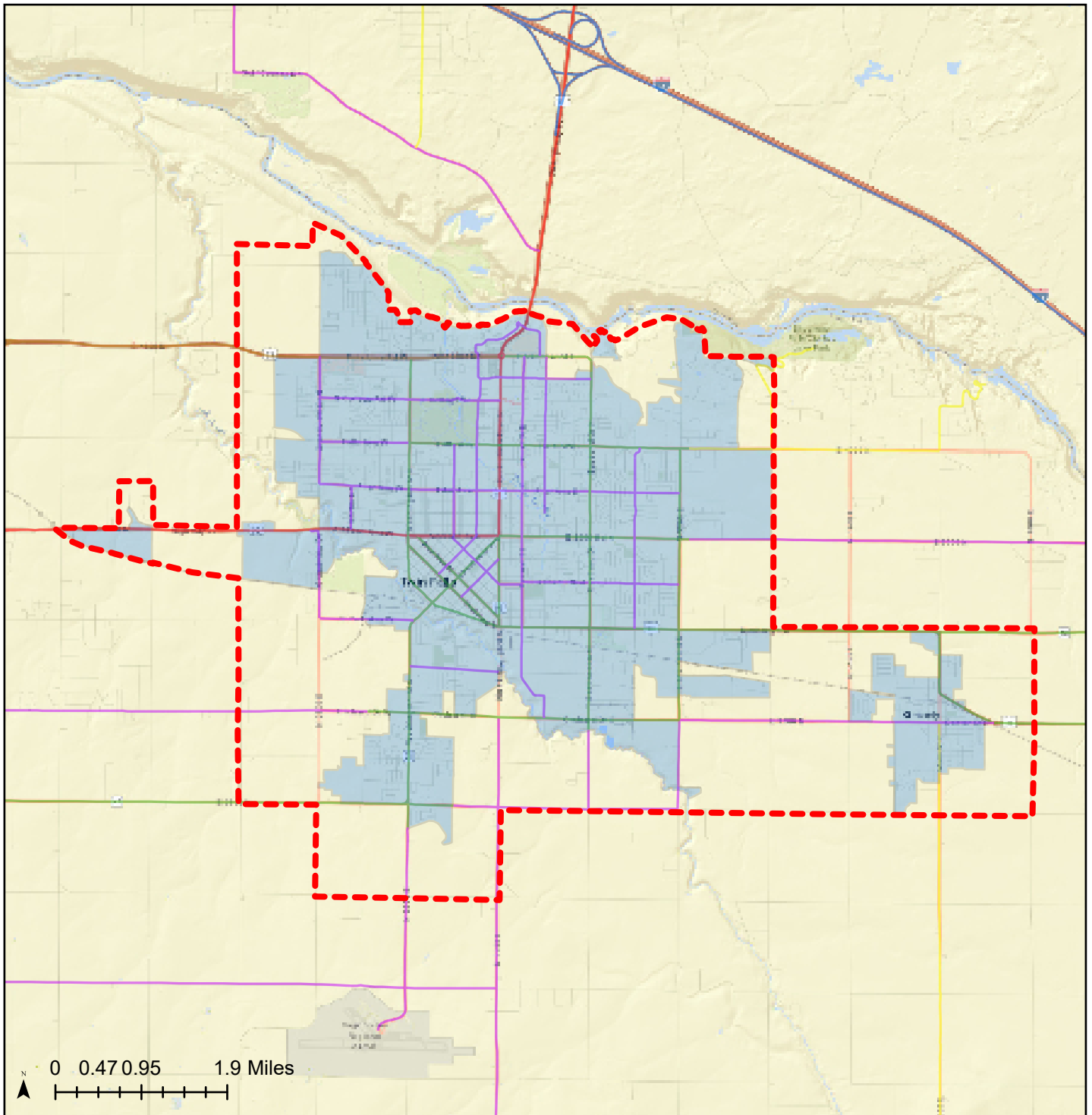
Population: 10,673

Population Density: 2,753

Housing Units: 3,894

Legend

- - - Proposed Urban Areas
- Original 2020 Census Data
- ITD Functional Class Road**
- Interstate
- Other Freeways or Expressways
- Other Principal Arterials
- Minor Arterial
- Major Collector
- Minor Collector



**Proposed
Urban Area
Boundaries:
2020 Census**









**Urban Area:
Twin Falls, ID**

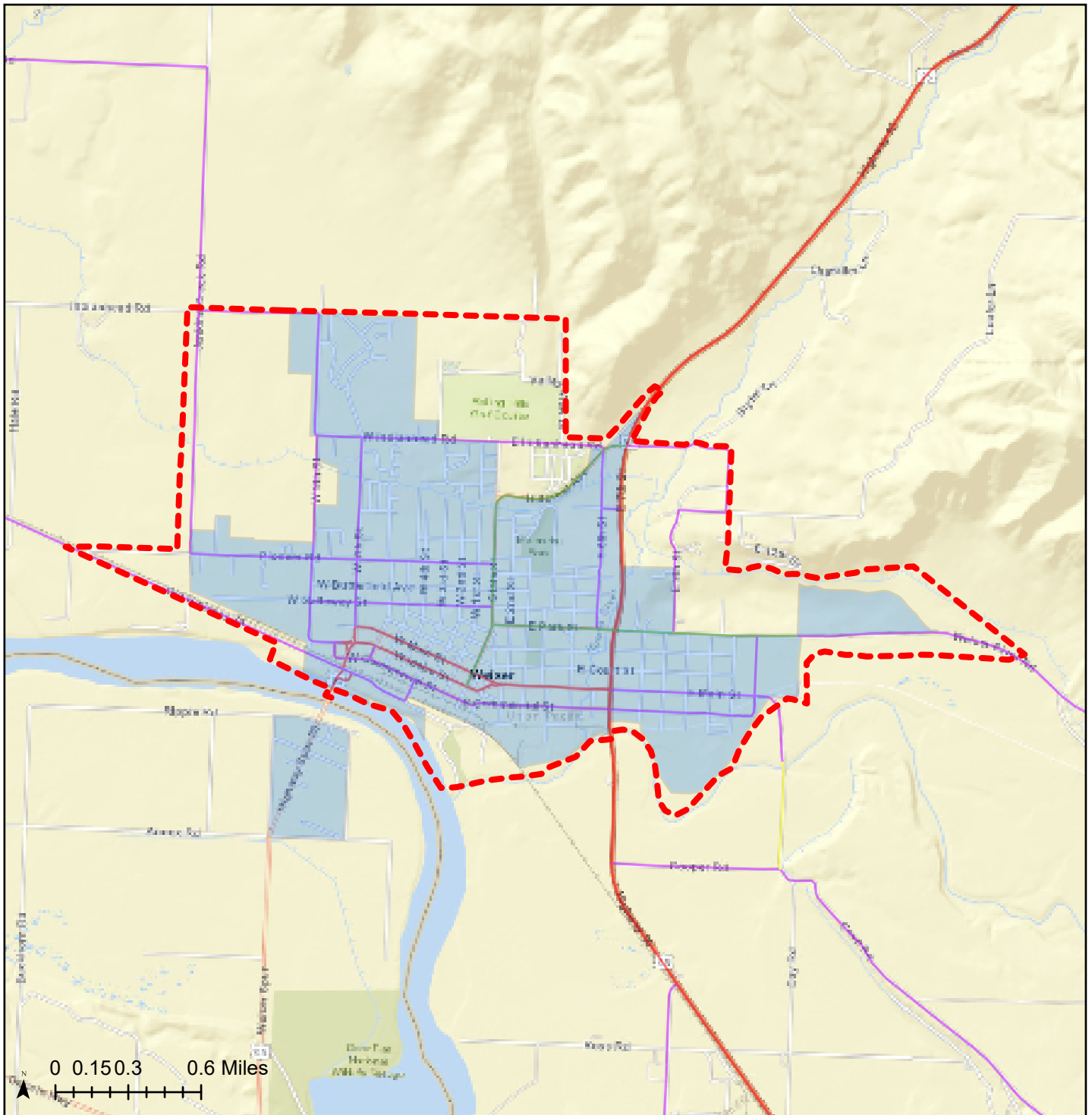
**Population:
58,808**

**Population Density:
2,665**

**Housing Units:
22,844**

Legend

-  Proposed Urban Areas
-  Original 2020 Census Data
- ITD Functional Class Road**
-  Interstate
-  Other Freeways or Expressways
-  Other Principal Arterials
-  Minor Arterial
-  Major Collector
-  Minor Collector



Proposed Urban Area Boundaries: 2020 Census









**Urban Area:
Weiser, ID--OR**

**Population:
5,504**

**Population Density:
2,287**

**Housing Units:
2,332**

Legend

-  Proposed Urban Areas
-  Original 2020 Census Data
- ITD Functional Class Road**
 -  Interstate
 -  Other Freeways or Expressways
 -  Other Principal Arterials
 -  Minor Arterial
 -  Major Collector
 -  Minor Collector