

# WELCOME

## US-26 & 25th East

### Public Meeting

#### MEETING PURPOSE



The purpose of the meeting is to share information about proposed improvements to the intersection of US-26 (Yellowstone Highway) and 25th East (Hitt Road). Improvements to 25th East and Iona Road and US-26 and Iona Road are also proposed.

The project team is seeking your input on the best way to improve safety and traffic flow in this area.



US-26 & 25th East Public Meeting

Fall 2021



# PROJECT OVERVIEW



The Idaho Transportation Department (ITD) has been analyzing needed improvements to the intersection of US-26 (Yellowstone Highway) and 25th East (Hitt Road) in Bonneville County. ITD's goals are to enhance safety and mobility while accommodating current and projected growth. In addition to this intersection, analysis included:

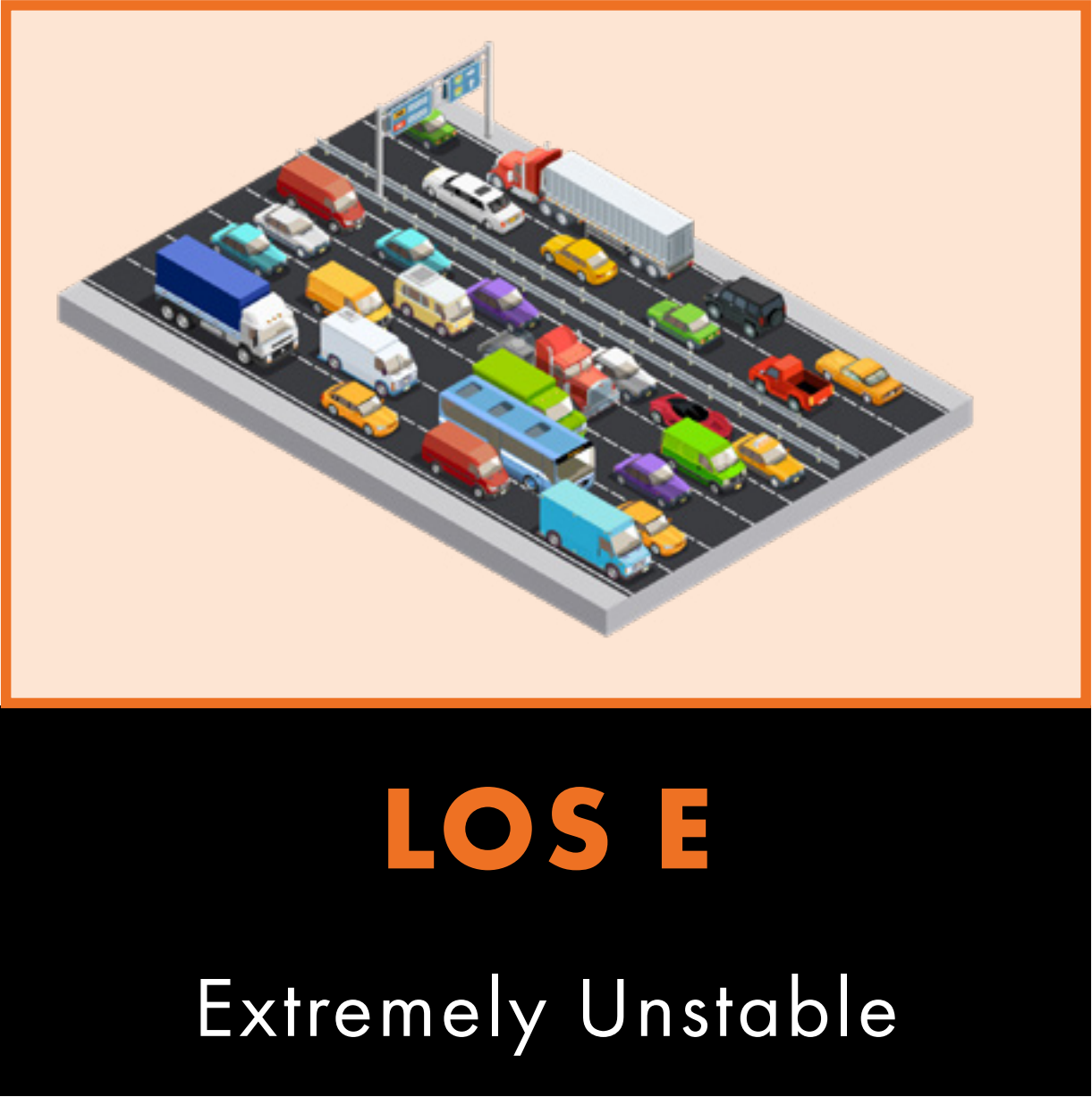
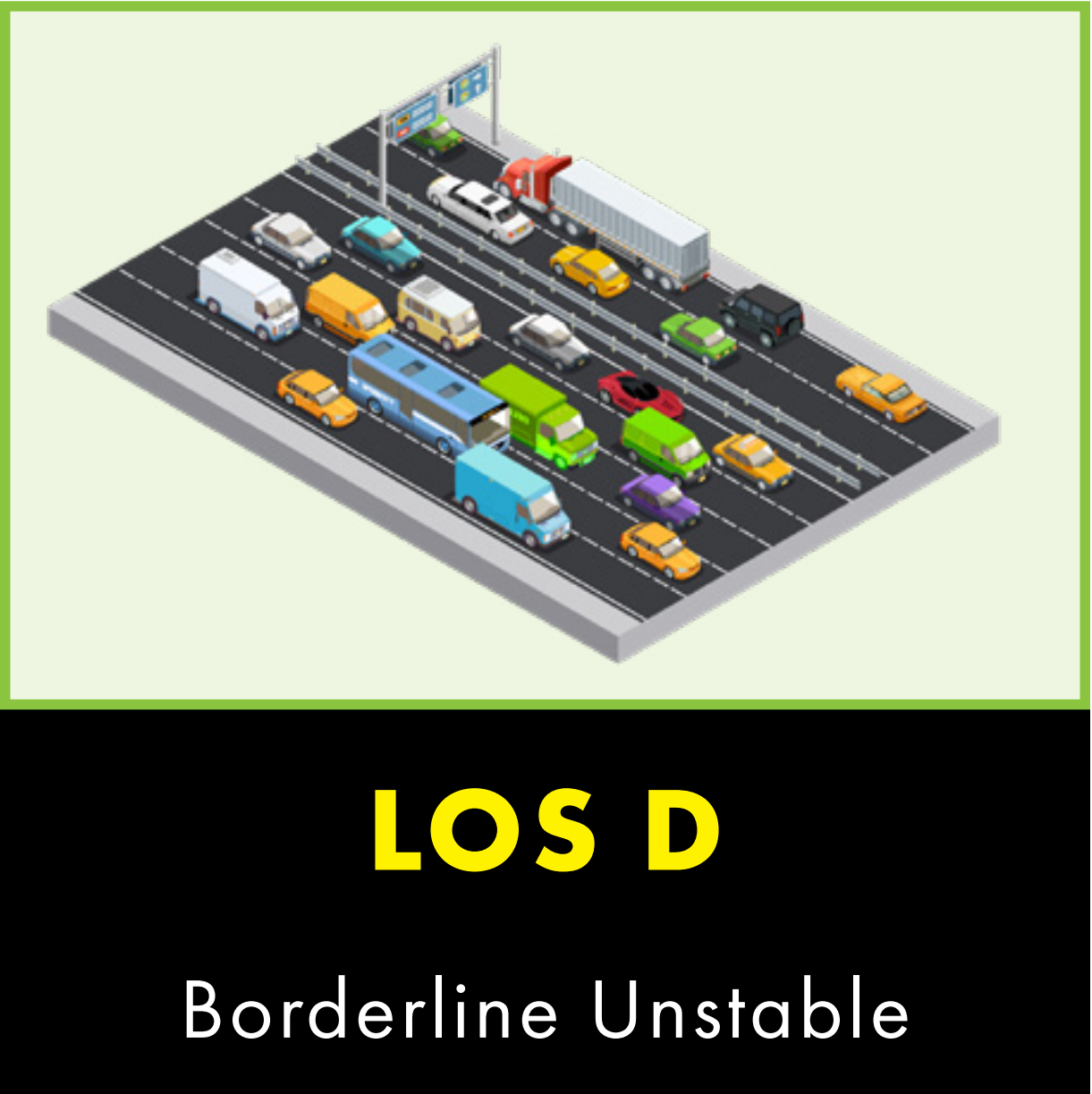
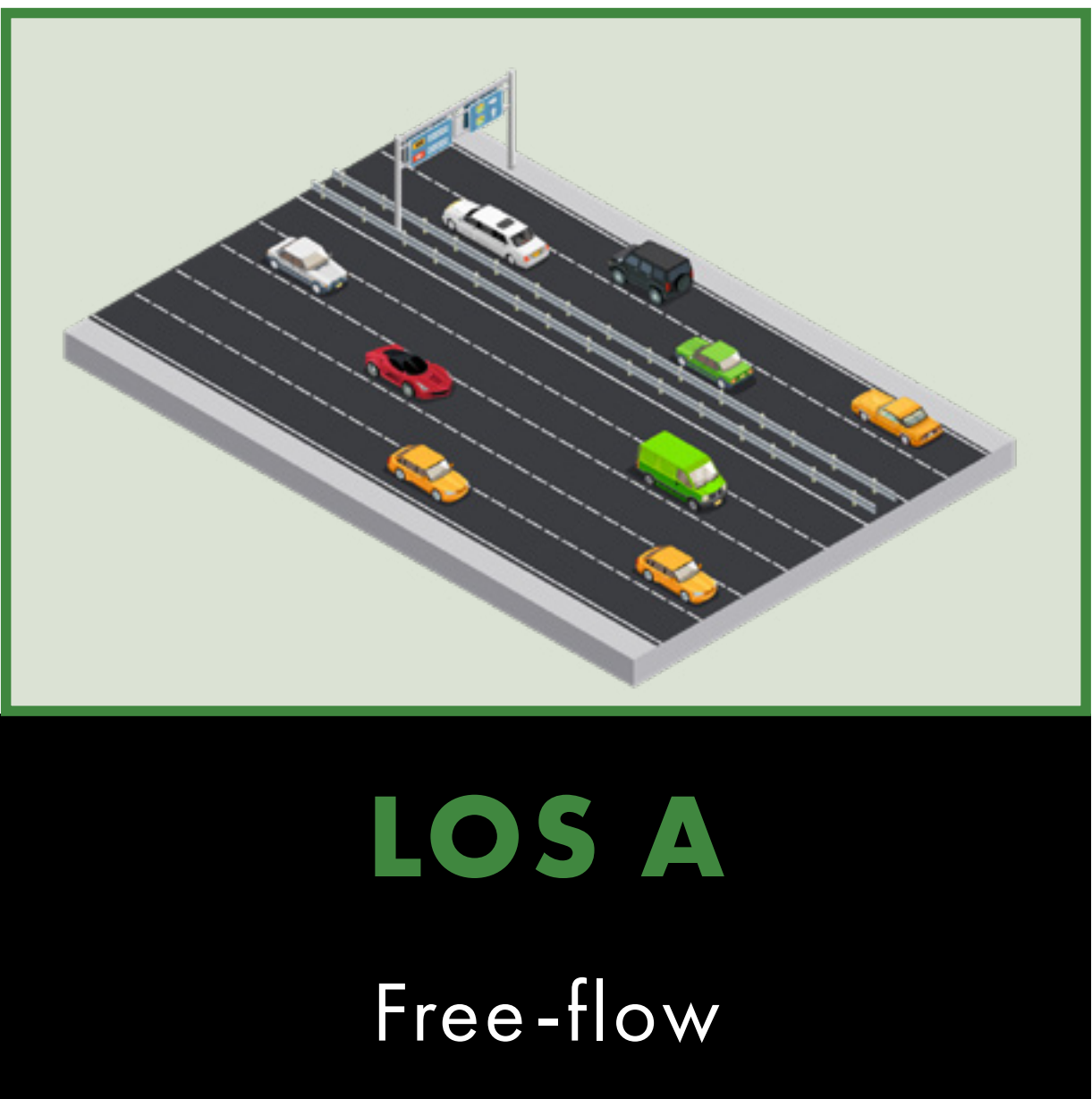
- » 25th East (Hitt Road) and Lona Road
- » US-26 (Yellowstone Highway) and Lona Road
- » Potential impacts to traffic at other nearby intersections



# TRAFFIC DATA

**Traffic numbers are increasing in the area.** The table shows Annual Average Daily Traffic (AADT) for 2021 and projected for 2045 if no improvements are made.

ROADWAY	LOCATION	2021 AADT		2045 AADT (NO BUILD)	
		TOTAL	LOS	TOTAL	LOS
US-26	West of Iona	13,300	B	22,400	C
	West of 25th E	10,200	A	18,500	B
	East of 25th E	12,700	B	18,700	C
25TH EAST	South of Iona	12,000	A	16,900	B
	South of US-26	9,600	B	19,600	F
	North of US-26	7,100	B	11,800	D
IONA ROAD	West of US-26	6,700	B	10,900	E
	West of 25th E	9,500	D	12,700	F
	East of 25th E	11,300	E	14,500	F

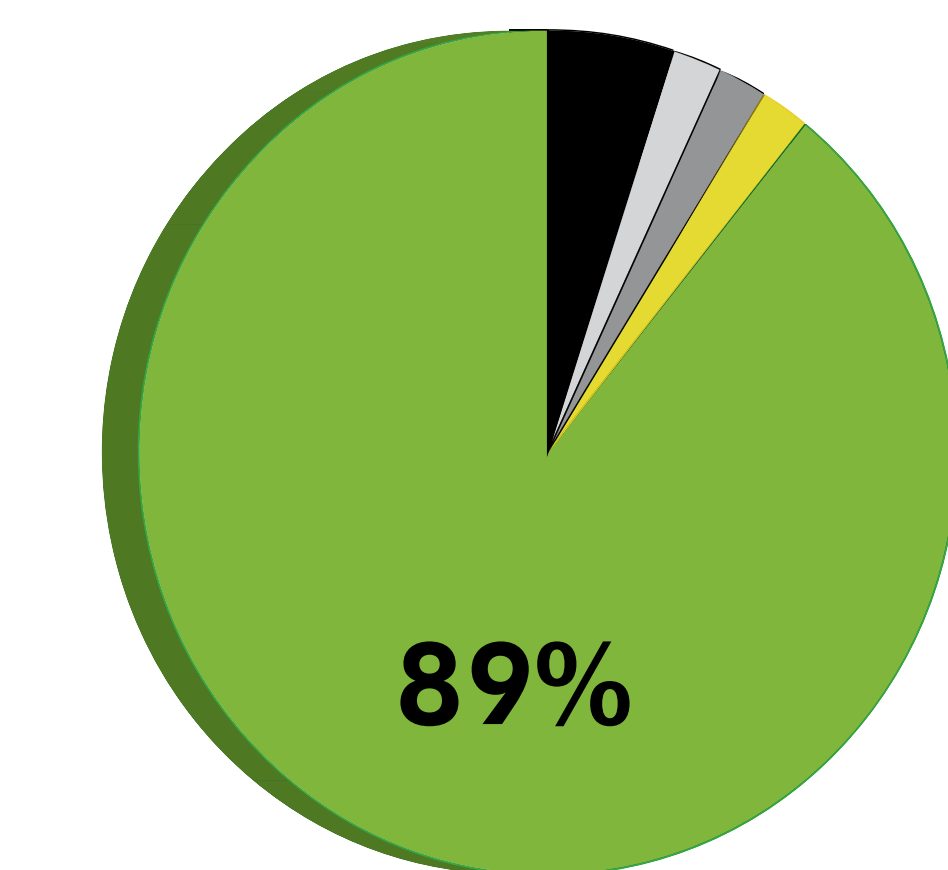




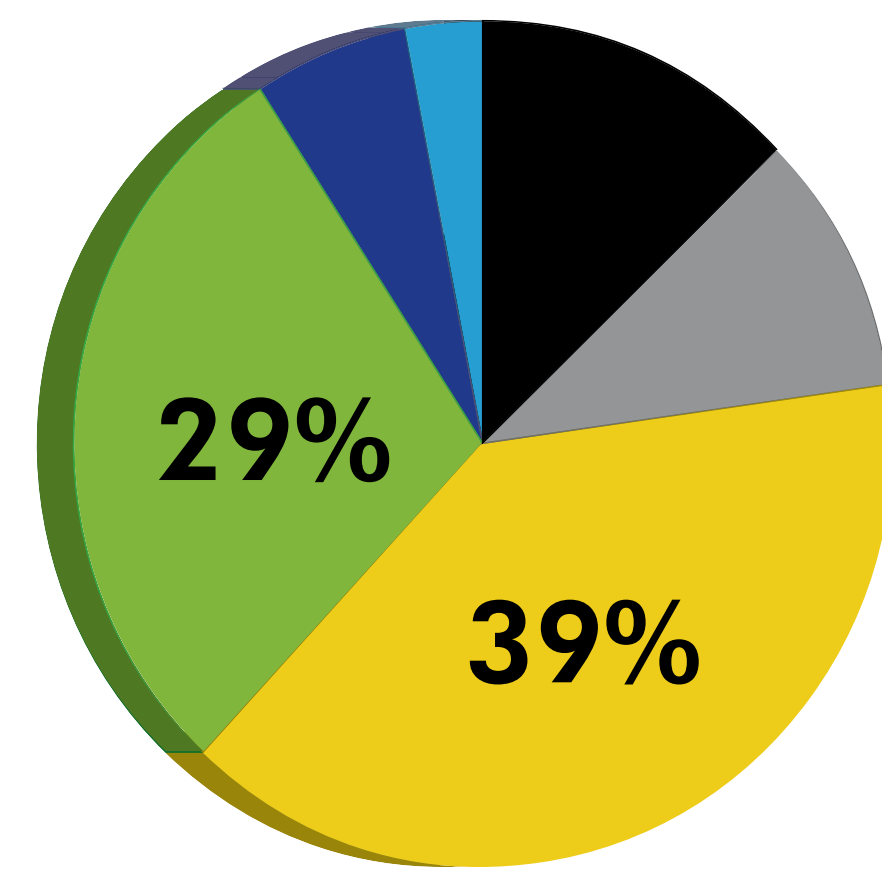
# TRAFFIC CRASHES

**Increasing traffic volumes and congestion are contributing to traffic crashes in the area.** This table presents the reported crashes at each intersection for the years 2016 to 2020.

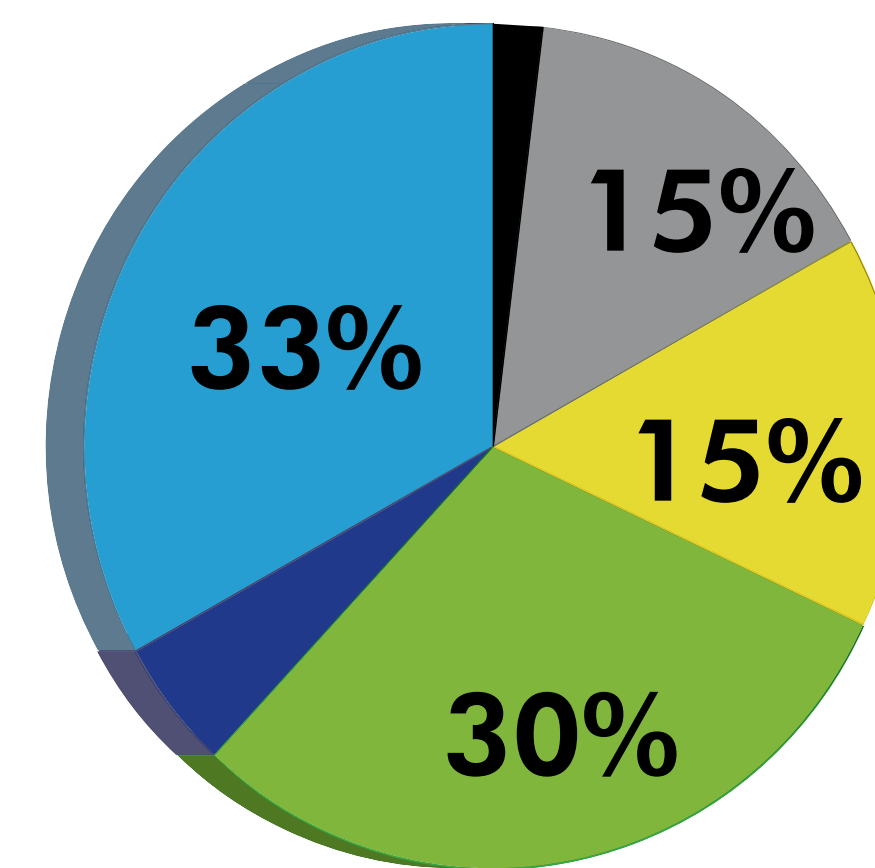
INTERSECTIONS	FATALITIES/INJURIES			# OF PROPERTY DAMAGE ONLY (PDO) CRASHES
	TOTAL	# OF FATAL CRASHES	# OF INJURY CRASHES	
US-26/25TH EAST	31	1	14	16
US-26/IONA RD	57	0	25	32
IONA RD/25TH EAST	40	0	9	32
TOTALS	128	1	48	79



US-26/IONA RD



US-26/25<sup>TH</sup> EAST

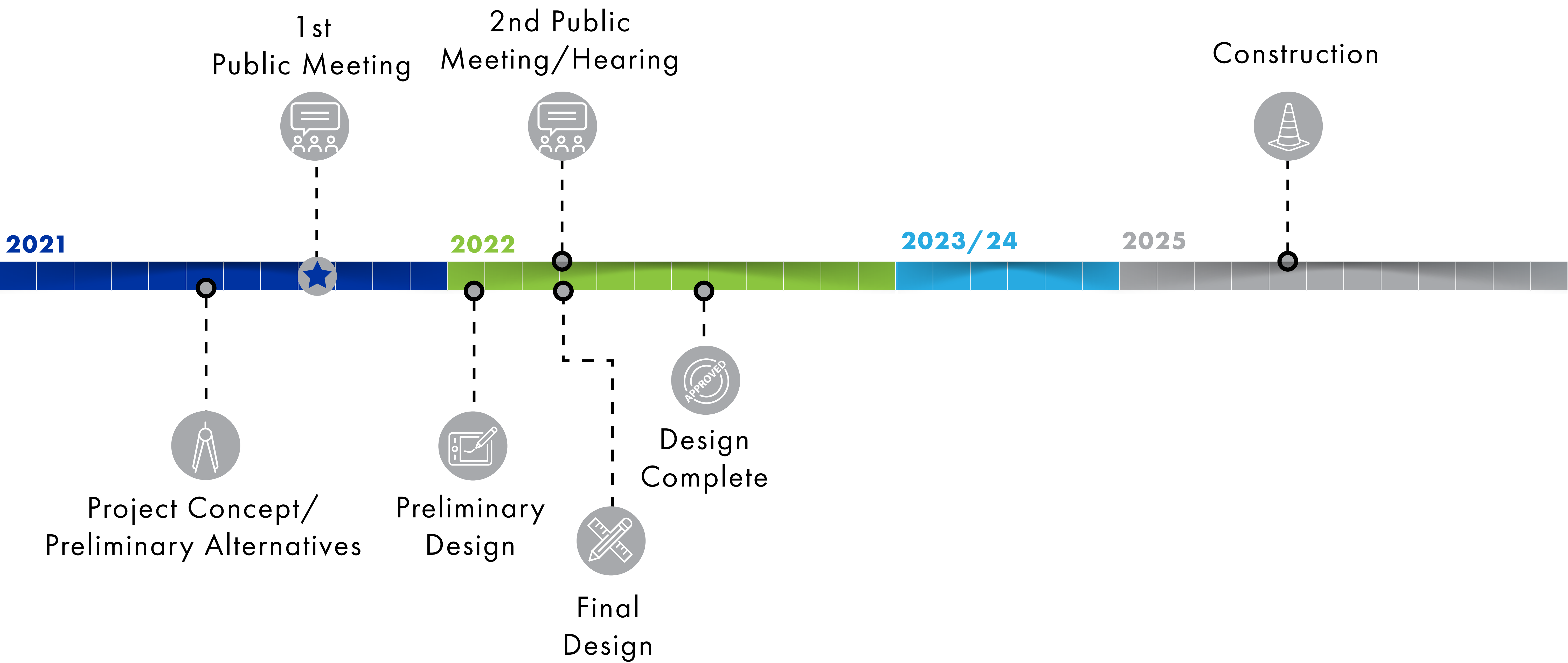


IONA RD/25<sup>TH</sup> EAST

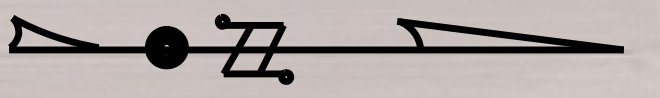
## CRASH TYPE

- Struck Object
- Same Direction Turning
- Angle
- Rear-end
- Side Swipe Same
- Head-on turning
- Angle Turning

# SCHEDULE







# ALTERNATIVE

Roadway Shift Varies

1



US-26 & 25th East Public Meeting

Fall 2021



HITT ROAD

E JONARD

US HWY 26

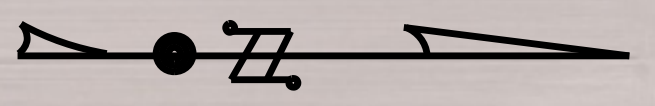


# US-26 & 25th East Public Meeting

# Fall 2021



T.2N., R.38E., B.M.



# ALTERNATIVE

Roadway Shifts West

# 3



## US-26 & 25th East Public Meeting

Fall 2021



# COMMENTS

ITD wants to hear what you think about each of the alternatives and any other information about the area that would be helpful to finding a long-term traffic solution for the project. You can submit comments several ways:



**Fill out a form here tonight**



**Email:**

Ryan.Day@itd.idaho.gov



**Mail comments to:**

ITD District 6 C/O Ryan Day  
206 N. Yellowstone Highway  
Rigby, ID 83442



**Submit a comment form via web:**

[itdprojects.org/projects/us-26-25th-east](https://itdprojects.org/projects/us-26-25th-east)

**Comments are due by Friday, October 8, 2021**




**US-26 & 25th East Public Meeting**

**Fall 2021**





# Public Meeting this way!



**US-26 & 25th East Public Meeting**

**Fall 2021**